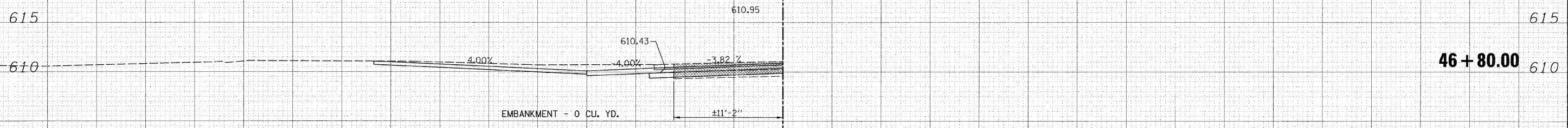


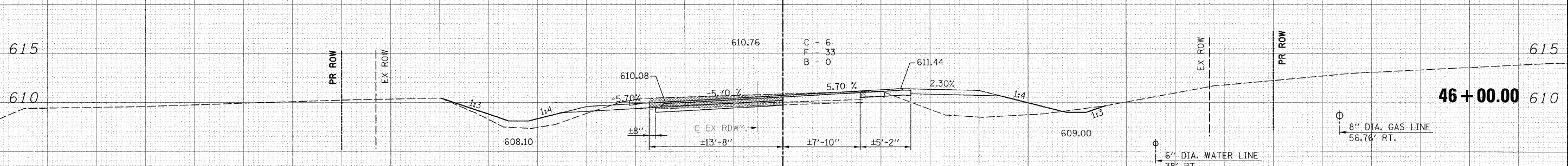
75 70 65 60 55 50 45 40 35 30 25 20 15 10 5 0 5 10 15 20 25 30 35 40 45 50 55 60 65 70 75

**AGGREGATE FIELD ENTRANCE**

**SUMMIT - STA. 46 + 80 LT.**

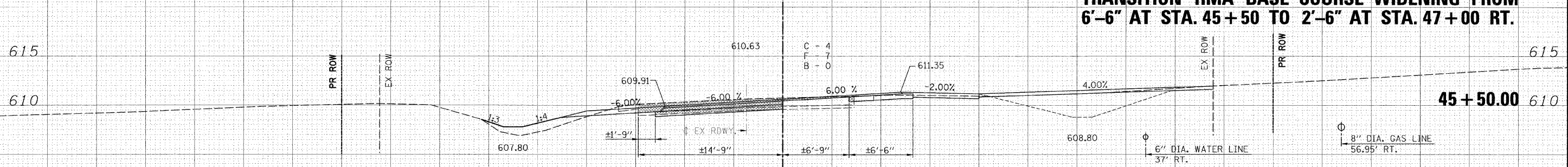


**RESUME HMA BASE COURSE WIDENING AT STA. 46 + 25 LT. - 2'-6" WIDE**



**SUPERELEVATION TRANSITION BEGINS - STA. 45 + 91.98 LT. & RT.**

**TRANSITION HMA BASE COURSE WIDENING FROM 6'-6" AT STA. 45 + 50 TO 2'-6" AT STA. 47 + 00 RT.**



75 70 65 60 55 50 45 40 35 30 25 20 15 10 5 0 5 10 15 20 25 30 35 40 45 50 55 60 65 70 75

DATE \_\_\_\_\_ BY \_\_\_\_\_  
 SUPERVISED \_\_\_\_\_  
 SURVEY \_\_\_\_\_  
 NO. \_\_\_\_\_  
 NOTE BOOK \_\_\_\_\_  
 TEMPLATE \_\_\_\_\_  
 AREAS \_\_\_\_\_  
 AREAS CHECKED \_\_\_\_\_

DATE \_\_\_\_\_ BY \_\_\_\_\_  
 SUPERVISED \_\_\_\_\_  
 SURVEY \_\_\_\_\_  
 NO. \_\_\_\_\_  
 NOTE BOOK \_\_\_\_\_  
 TEMPLATE \_\_\_\_\_  
 AREAS \_\_\_\_\_  
 AREAS CHECKED \_\_\_\_\_

FILE NAME = \_\_\_\_\_  
 #FILE# \_\_\_\_\_

USER NAME = #USER# \_\_\_\_\_  
 DESIGNED - \_\_\_\_\_  
 DRAWN - \_\_\_\_\_  
 CHECKED - \_\_\_\_\_  
 DATE - \_\_\_\_\_

REVISOR - \_\_\_\_\_  
 REVISION - \_\_\_\_\_  
 REVISION - \_\_\_\_\_  
 REVISION - \_\_\_\_\_

DESIGNED - \_\_\_\_\_  
 DRAWN - \_\_\_\_\_  
 CHECKED - \_\_\_\_\_  
 DATE - \_\_\_\_\_



**Allen Henderson & Associates, Inc.**  
 Civil and Structural Engineers Springfield, IL  
 62703 Phone: (217)544-8033 IL Design Firm  
 No. 184-001907

**CROSS SECTIONS**  
 SCALE: 1" = 5'  
 SHEET NO. \_\_\_ OF \_\_\_ SHEETS  
 STA. 45+50.00 TO STA. 46+80.45

F.A.S. RTE. 574	SECTION 08-00056-03-PV	COUNTY MENARD	TOTAL SHEETS 52	SHEET NO. 45
FED. ROAD DIST. NO. ILLINOIS FED. AID PROJECT			CONTRACT NO. 93558	