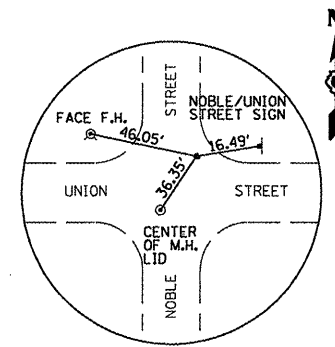
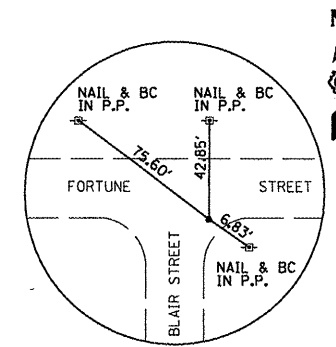


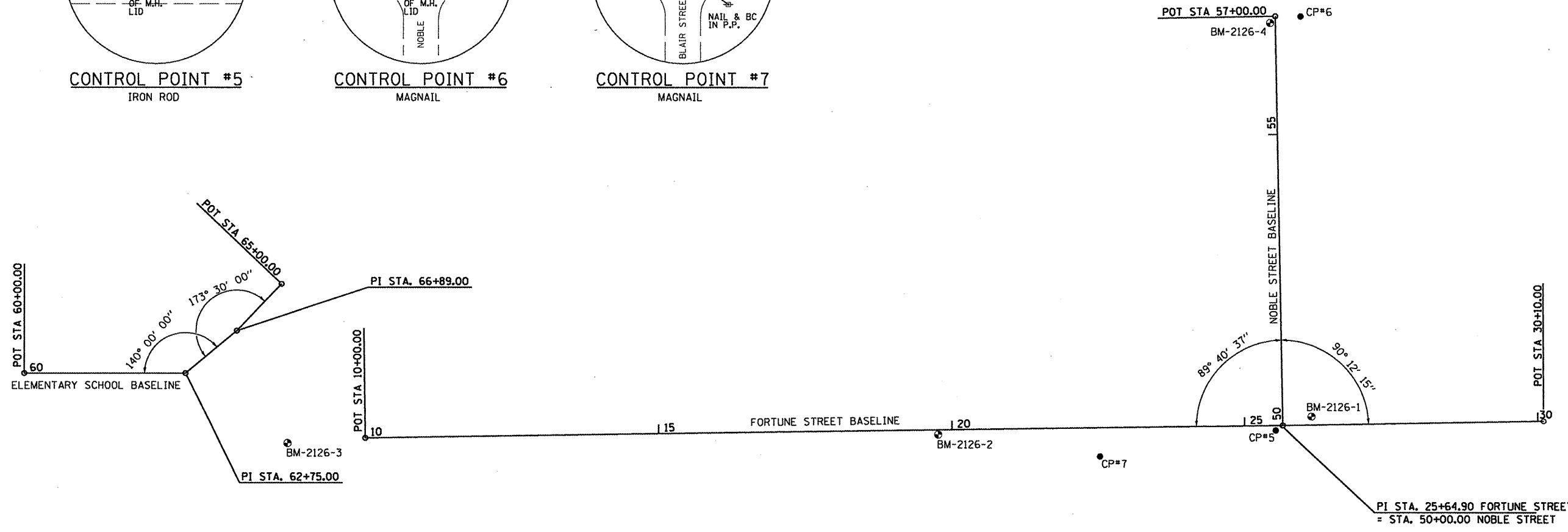
CONTROL POINT #5
IRON ROD



CONTROL POINT #6
MAGNAIL



CONTROL POINT #7
MAGNAIL



GROUND COORDINATES

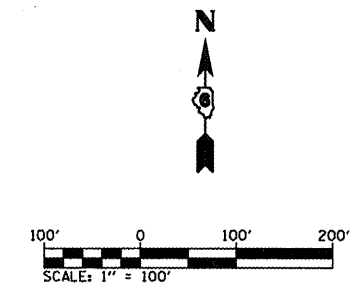
DESCRIPTION	POINT NO.	NORTHING	EASTING
CONTROL POINT			
	5	1034424.837	2408891.198
	6	1035132.338	2408932.280
	7	1034377.670	2408590.602
FORTUNE STREET			
POT STA. 10+00		1034408.502	2407338.631
PI STA. 25+64.90		1034431.447	2408903.362
POT STA. 30+10		1034438.896	2409348.400
NOBLE STREET			
PI STA. 50+00		1034431.447	2408903.362
POT STA. 57+00		1035131.303	2408889.153
ELEMENTARY SCHOOL			
POT STA. 60+00		1034519.079	2406756.758
PI STA. 62+75		1034519.079	2407031.758
PI STA. 63+89		1034592.357	2407119.087
POT STA. 65+00		1034672.874	2407195.495

BM-2126-1
"O" IN OPEN, TOP OF F. HYDRANT, N.E. COR. OF FORTUNE STREET AND NOBLE STREET ELEVATION 674.65

BM-2126-2
"O" IN OPEN, TOP OF F. HYDRANT, N. SIDE OF FORTUNE STREET, 254'± W. OF BLAIR STREET ELEVATION 677.56

BM-2126-3
"O" IN OPEN, TOP OF F. HYDRANT, N. SIDE OF FORTUNE STREET, 140'± W. OF ELEM. SCHOOL ENT. ELEVATION 674.46

BM-2126-4
"O" IN OPEN, TOP OF F. HYDRANT, N.W. COR. OF NOBLE STREET AND UNION STREET ELEVATION 668.78



93560

FILE NAME =	USER NAME = #USER#	DESIGNED -	REVISED -	CITY OF VIRDEN SAFE ROUTES TO SCHOOLS PROGRAM	ALIGNMENT, TIES & BENCHMARKS	F.A. RTE.	SECTION	COUNTY	TOTAL SHEETS	SHEET NO.	
		DRAWN - MCM	REVISED -					09-00016-00-SW	MACOUPIN	31	8
		CHECKED - WJS	REVISED -			SCALE: NTS	SHEET NO.	OF	SHEETS	STA.	TO STA.
		DATE - 08/2011	REVISED -								
						FED. ROAD DIST. NO.		ILLINOIS FED. AID PROJECT		SRTS-40090471	