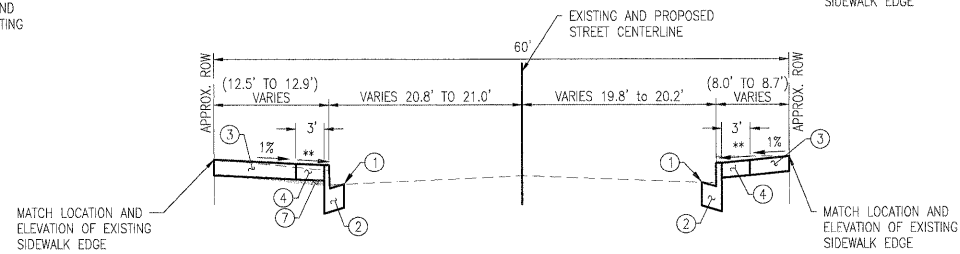
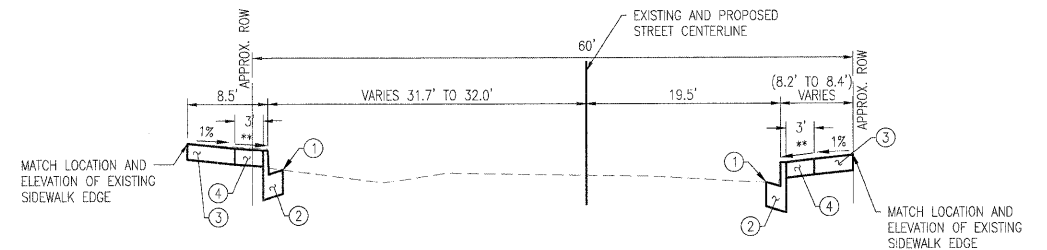


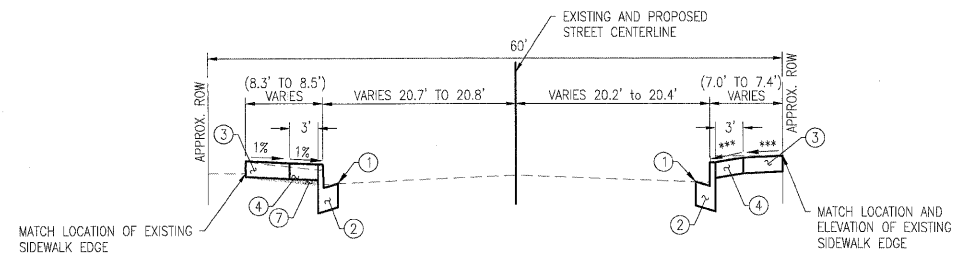
100 BLOCK WEST KIRKHAM STREET
STA. 10+30 TO STA. 10+93



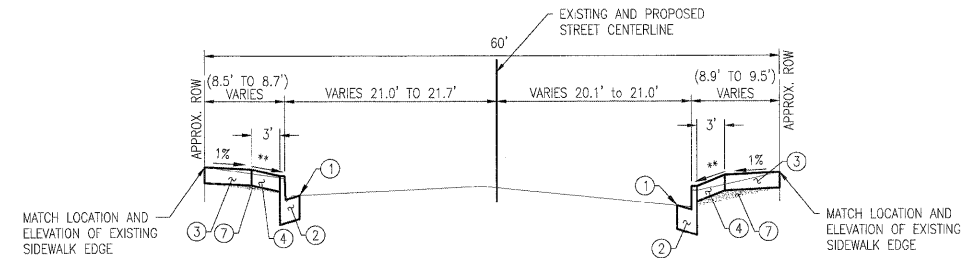
100 BLOCK WEST KIRKHAM STREET
STA. 11+63 TO STA. 12+17
STA. 12+85 TO STA. 12+95



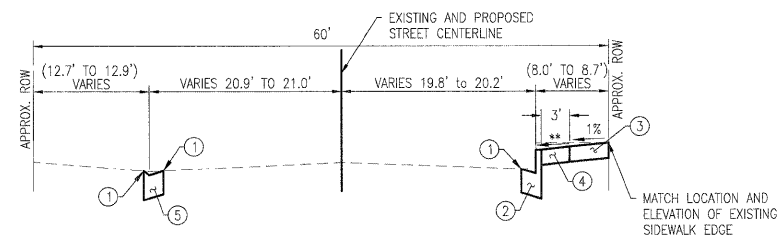
100 BLOCK EAST KIRKHAM STREET
STA. 14+22 TO STA. 16+10



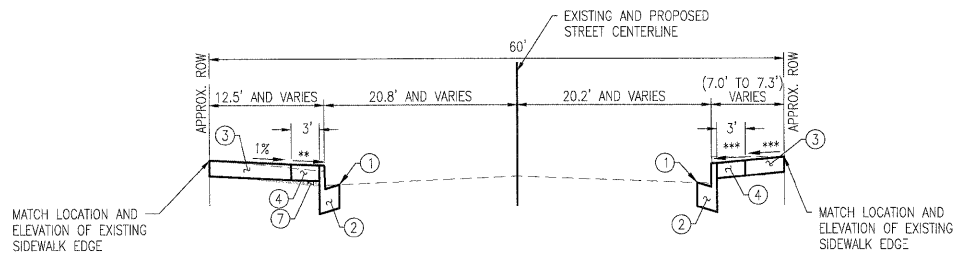
100 BLOCK WEST KIRKHAM STREET
STA. 10+93 TO STA. 11+46



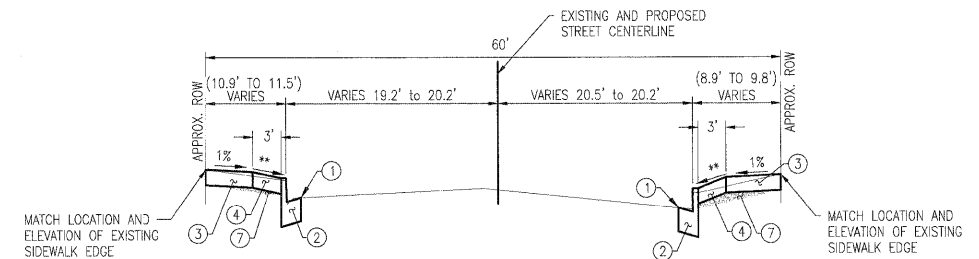
100 BLOCK WEST RYDER STREET
STA. 20+31 TO STA. 22+95



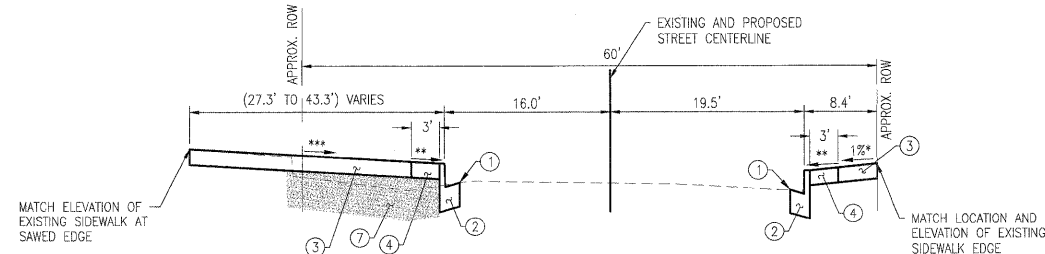
100 BLOCK WEST KIRKHAM STREET
STA. 12+17 TO STA. 12+85



100 BLOCK WEST KIRKHAM STREET
STA. 11+46 TO STA. 11+63



100 BLOCK EAST RYDER STREET
STA. 23+94 TO STA. 26+59



100 BLOCK EAST KIRKHAM STREET
STA. 13+97 TO STA. 14+22
STA. 16+10 TO STA. 16+51

- ① MATCH EXISTING ROADWAY ELEVATION AT PROPOSED EDGE OF ROAD (TYP.)
 - ② PROPOSED COMBINATION CURB & GUTTER, TYPE B-6.18
 - ③ PROPOSED PORTLAND CEMENT CONCRETE SIDEWALK, 4" INCH
 - ④ PROPOSED PORTLAND CEMENT CONCRETE SIDEWALK, 4" INCH (SPECIAL)
 - ⑤ PROPOSED CONCRETE GUTTER, TYPE
 - ⑥ TOPSOIL PLACEMENT, VARIABLE DEPTH
 - ⑦ TRENCH BACKFILL (WITHIN 2' OF PROPOSED CURB)
- * MATCH EXISTING PHASE 1 STREETSCAPE SIDEWALK ELEVATION AT STATION 13+97 AND TRANSITION TO TYPICAL PHASE 2 STREETSCAPE GRADES WITHIN 3 FEET
- ** SLOPE VARIES
- *** SLOPE VARIES (NOT TO EXCEED 2% SLOPE)

NOV 28, 2011 11:27 AM DFORGY L:\JOBS\071101 LITCHFIELD STREETSCAPE\CADD\TYPICALS.DWG

Prairie Engineers of Illinois, P.C.
200 S. Chicago St.
Lincoln, IL 62856
(217) 651-8017
www.prairieengineers.com
professional design firm no. 184-005965
© Copyright Prairie Engineers of Illinois, P.C. 2011

| | | | | | |
|--------------|----------|----------|--|----|------|
| DRAWING DATE | 11/29/11 | REVISION | | BY | DATE |
| DESIGNED BY | DEF | | | | |
| DRAWN BY | DEF | | | | |
| CHECKED BY | LDK | 10/11 | | | |

STATE OF ILLINOIS
DEPARTMENT OF TRANSPORTATION

CITY OF LITCHFIELD, IL - DOWNTOWN STREETSCAPE PHASE 2
PROPOSED TYPICAL SECTIONS
KIRKHAM AND RYDER STREETS
STATION TO STATION

| | |
|-----------------|---------------|
| PEI PROJECT NO. | 07L1101 |
| PAGE | 6 OF 92 PAGES |
| FILENAME | Typicals.dwg |
| DRAWING SCALE | NO SCALE |

| | | | | |
|-----------------------|----------------|------------|------------------|-----------|
| F.A.U. RTE. | SECTION | COUNTY | TOTAL SHEETS | SHEET NO. |
| 8236/8243 | 10-00035-00-LS | Montgomery | 92 | 563 |
| FED. ROAD DIST. NO. - | | ILLINOIS | FED. AID PROJECT | |