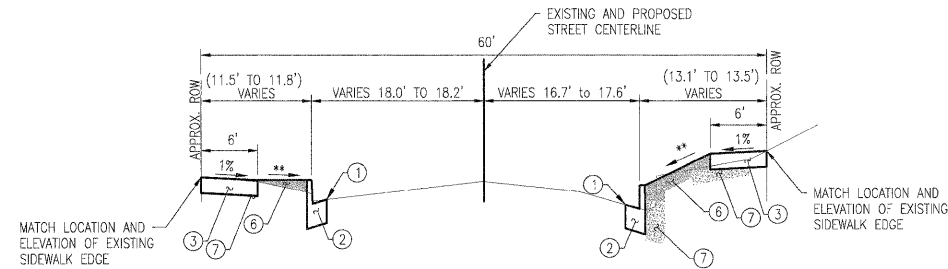
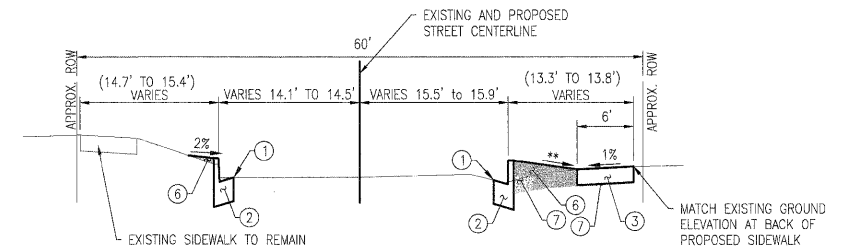


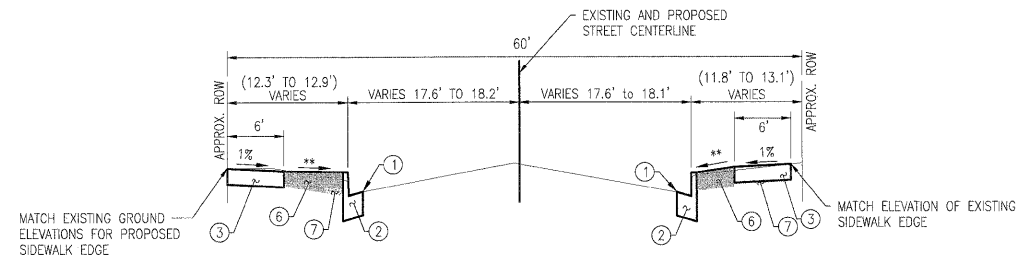
**200 BLOCK MADISON STREET**  
STA. 40+30 TO STA. 40+91



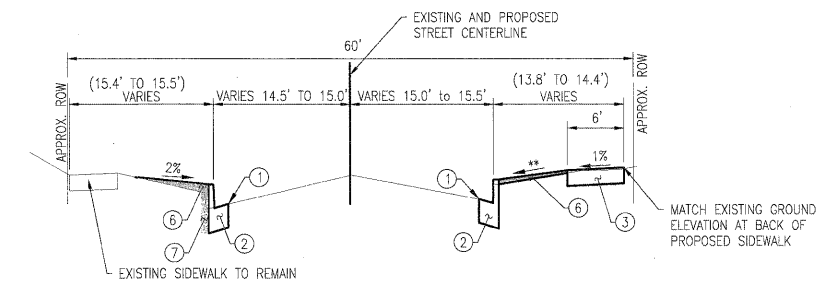
**300 BLOCK MADISON STREET**  
STA. 44+72 TO STA. 46+22



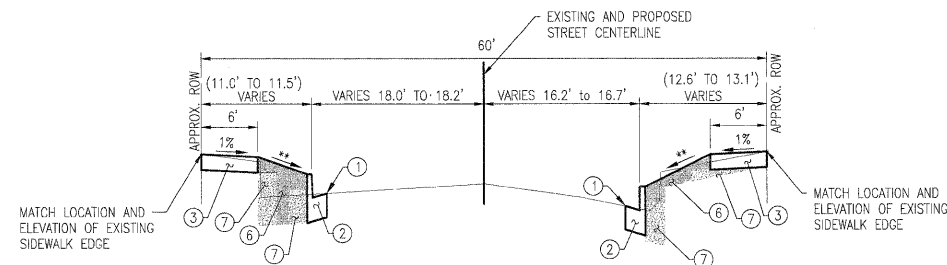
**400 BLOCK MADISON STREET**  
STA. 46+77 TO STA. 47+95



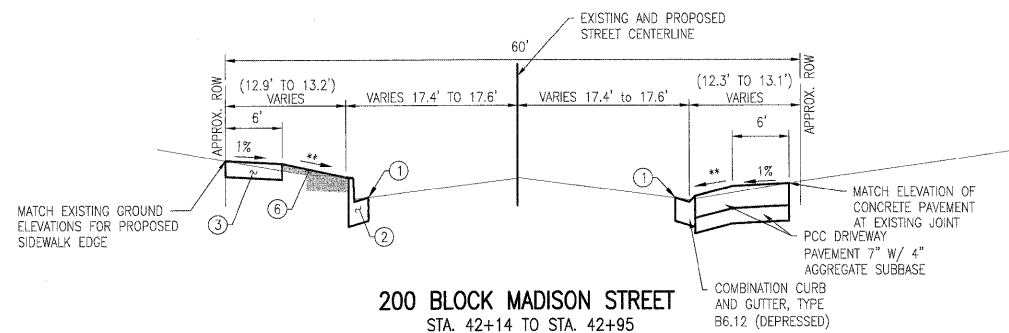
**200 BLOCK MADISON STREET**  
STA. 40+91 TO STA. 42+14



**400 BLOCK MADISON STREET**  
STA. 47+95 TO STA. 49+44



**300 BLOCK MADISON STREET**  
STA. 43+55 TO STA. 44+72



**200 BLOCK MADISON STREET**  
STA. 42+14 TO STA. 42+95

- ① MATCH EXISTING ROADWAY ELEVATION AT PROPOSED EDGE OF ROAD (TYP.)
- ② PROPOSED COMBINATION CURB & GUTTER, TYPE B-6.18
- ③ PROPOSED PORTLAND CEMENT CONCRETE SIDEWALK, 4" INCH
- ④ PROPOSED PORTLAND CEMENT CONCRETE SIDEWALK, 4" INCH (SPECIAL)
- ⑤ PROPOSED CONCRETE GUTTER, TYPE
- ⑥ TOPSOIL PLACEMENT, VARIABLE DEPTH
- ⑦ TRENCH BACKFILL (WITHIN 2' OF PROPOSED CURB)

- \* MATCH EXISTING PHASE 1 STREETSCAPE SIDEWALK ELEVATION AT STATION 13+97 AND TRANSITION TO TYPICAL PHASE 2 STREETSCAPE GRADES WITHIN 3 FEET
- \*\* SLOPE VARIES
- \*\*\* SLOPE VARIES (NOT TO EXCEED 2% SLOPE)

NOV 28, 2011 11:45 AM DFORCY I:\JOBS\07\1101 LITCHFIELD STREETSCAPE\CADD\TYPICALS.DWG

**Prairie Engineers of Illinois, P.C.**  
200 S. Chicago St.  
Lincoln, IL 62656  
(217) 651-8017  
www.prairieengineers.com  
professional design firm no. 184-005965  
© Copyright, Prairie Engineers of Illinois, P.C. 2011

DRAWING DATE	DESIGNED BY	REVISION	BY	DATE
11/29/11	DEF			
	DEF			
	LDK	10/11		

STATE OF ILLINOIS  
DEPARTMENT OF TRANSPORTATION

CITY OF LITCHFIELD, IL - DOWNTOWN STREETSCAPE PHASE 2  
PROPOSED TYPICAL SECTIONS  
MADISON STREET  
STATION TO STATION

PEI PROJECT NO.	07L1101
PAGE	7 OF 92 PAGES
FILENAME	Typicals.dwg
DRAWING SCALE	NO SCALE

F.A.U. RTE.	SECTION	COUNTY	TOTAL SHEETS	SHEET NO.
8242	10-00035-00-LS	Montgomery	92	7
FED. ROAD DIST. NO. - ILLINOIS			FED. AID PROJECT	
			CONTRACT NO. 93563	