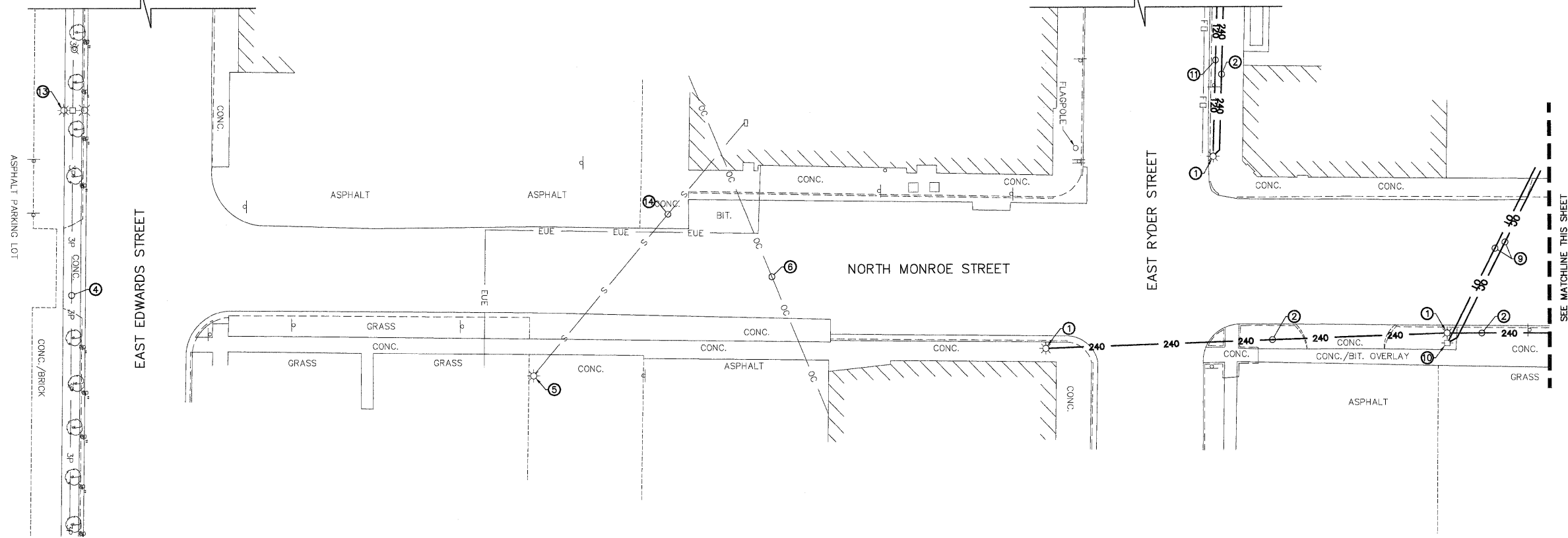


REFER TO SHEET 76 FOR CONTINUATION

REFER TO SHEET 75 FOR CONTINUATION

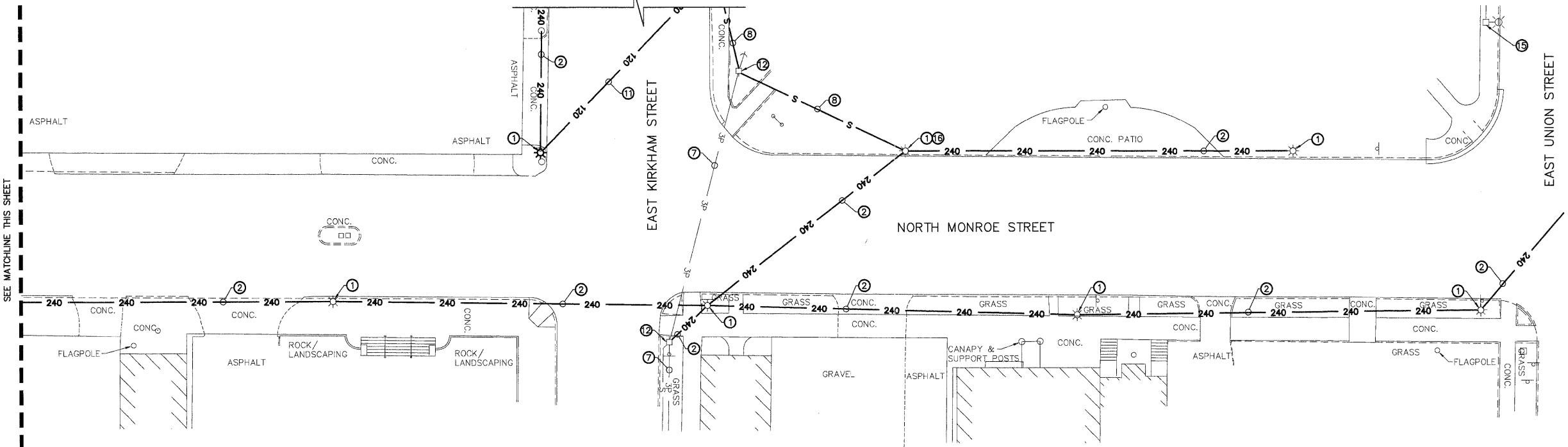


NORTH MONROE STREET DEMOLITION DETAIL—SOUTH SECTION
 SCALE: 1"=20'-0"

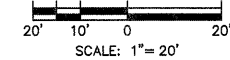
- GENERAL NOTES:**
1. ALL WORK TO BE COMPLETED BY ELECTRICAL CONTRACTOR UNLESS NOTED OTHERWISE.
 2. REFER TO CIVIL DRAWINGS FOR LIMITS OF EXISTING CONCRETE SIDEWALK REMOVAL (BY GENERAL CONTRACTOR).
 3. EXISTING STREET LIGHTING SHALL REMAIN FUNCTIONAL DURING INSTALLATION OF NEW LIGHT POLES. COORDINATE REMOVAL OF EXISTING LIGHTS, POLES AND FOUNDATIONS WITH AMEREN UPON COMPLETION OF WORK. EXISTING STREET LIGHTS AND POLES ARE OWNED AND TO BE REMOVED BY AMEREN.
 4. EXISTING UNDERGROUND UTILITIES ARE PLOTTED FROM AVAILABLE INFORMATION AND ARE ONLY APPROXIMATE. ADDITIONAL UTILITIES MAY BE ENCOUNTERED DURING EXCAVATION. EXACT LOCATIONS SHALL BE DETERMINED BY THE CONTRACTOR BEFORE CONSTRUCTION IS STARTED. CONTACT J.U.L.L.E. (1-800-892-0123) 48 HOURS PRIOR TO DIGGING.

- DEMOLITION KEYED NOTES:**
- 1 EXISTING LIGHT FIXTURE AND POLE TO BE REMOVED BY AMEREN. FOUNDATION TO BE REMOVED BY GENERAL CONTRACTOR.
 - 2 EXISTING 240V STREET LIGHT CONDUCTORS TO BE REMOVED BY AMEREN.
 - 3 EXISTING OVERHEAD SECONDARY SERVICE DROP TO REMAIN.
 - 4 EXISTING OVERHEAD PRIMARY CONDUCTORS TO REMAIN.
 - 5 EXISTING SIREN, LIGHT AND UTILITY POLE TO REMAIN.
 - 6 EXISTING OVERHEAD CABLE/TELEPHONE CONDUCTORS TO BE REMOVED BY UTILITY OWNER.
 - 7 EXISTING OVERHEAD PRIMARY CONDUCTORS TO BE RELOCATED TO UNDERGROUND BY AMEREN.
 - 8 EXISTING OVERHEAD SERVICE CONDUCTORS TO BE REMOVED.
 - 9 EXISTING OVERHEAD CABLE AND TELEPHONE CONDUCTORS TO BE REMOVED BY UTILITY OWNER.
 - 10 EXISTING UTILITY POLE TO BE REMOVED.
 - 11 EXISTING 120V RECEPTACLE CONDUCTORS TO BE REMOVED.
 - 12 EXISTING UTILITY POLE AND POLE MOUNTED TRANSFORMER TO BE REMOVED BY AMEREN.
 - 13 EXISTING LIGHT FIXTURE SERVING STREET TO BE REMOVED BY POWER COMPANY EXISTING UTILITY POLE TO REMAIN.
 - 14 EXISTING OVERHEAD SECONDARY CONDUCTORS TO BE RELOCATED UNDERGROUND BY OTHERS.
 - 15 EXISTING STREET LIGHT TO REMAIN.
 - 16 EXISTING TEMPORARY METER AND POWER PANEL ASSEMBLY TO BE REMOVED AND TURNED OVER TO OWNER.

REFER TO SHEET 74 FOR CONTINUATION



NORTH MONROE STREET DEMOLITION DETAIL—NORTH SECTION
 SCALE: 1"=20'-0"



NOV 28, 2011 3:39 PM MCDONOUGH Z:\11-059A\DRAWINGS\E1.5.DWG

McDonough-Whitlow, P.C.
 Consulting Engineers & Land Surveyors
 130 East Wood Street
 Hillsboro, IL 62049
 Phone: 217.832.9233
 Fax: 217.832.6300
 PROFESSIONAL LICENSE NO. 186-0274

DRAWING DATE	10/14/11	REVISION		BY	DATE
DESIGNED BY	MJF				
DRAWN BY	GDG				
CHECKED BY	GWV				

STATE OF ILLINOIS
 DEPARTMENT OF TRANSPORTATION

**ENLARGED ELECTRICAL DEMOLITION
 DETAILS**

PROJECT NO.	11-095	F.A.U. RTE.	SECTION	COUNTY	TOTAL SHEETS	SHEET NO.
FILENAME	E1.5.dwg		10-00035-00-LS	Montgomery	92	78
DRAWING SCALE	1"=20'				CONTRACT NO. 93563	
		FED. ROAD DIST. NO.	ILLINOIS	FED. AID PROJECT		