

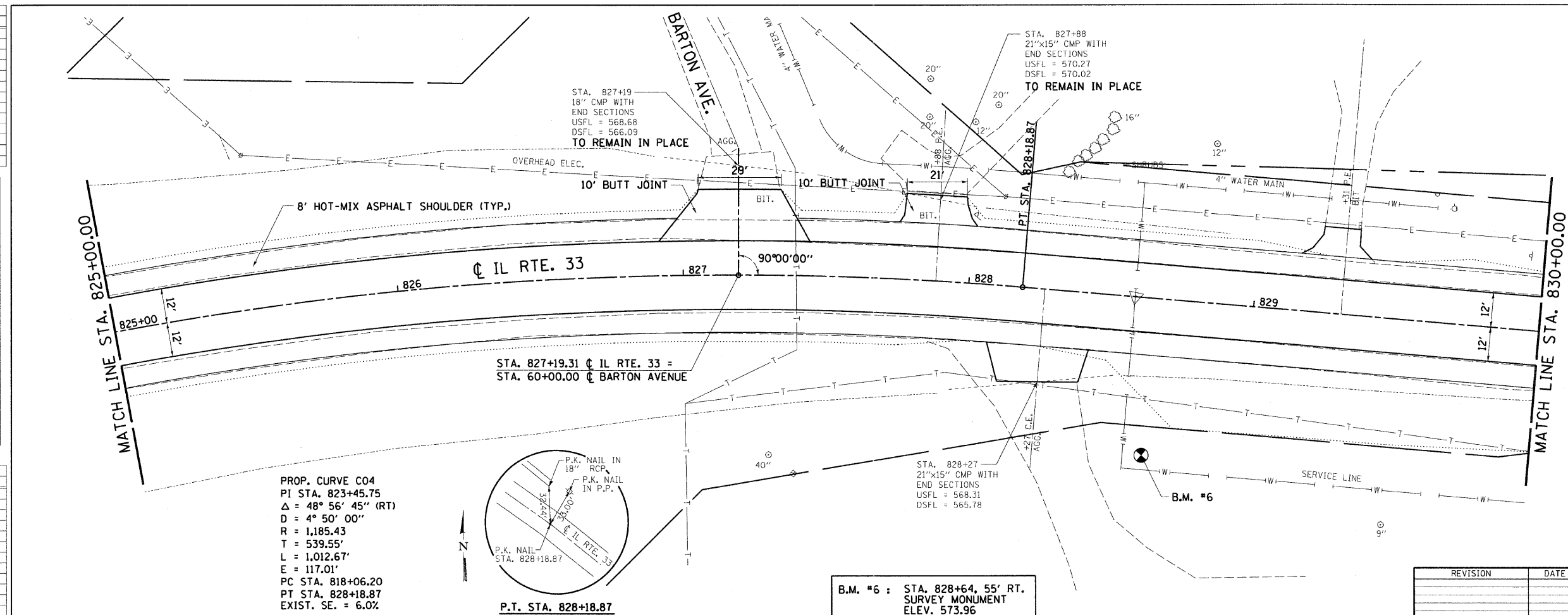
DESIGN	INT.	DATE	REASON

PLAN	DATE	BY

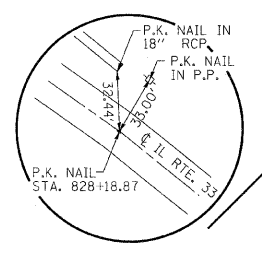
PLOTS & CHECKS	INT.	DATE	NO.	REASON

PROFILE	DATE	BY

CHECKS	INT.	DATE	REASON



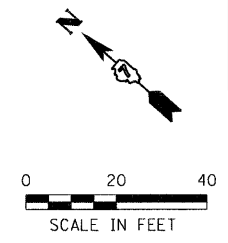
PROP. CURVE C04
 PI STA. 823+45.75
 $\Delta = 48^\circ 56' 45''$ (RT)
 $D = 4^\circ 50' 00''$
 $R = 1,185.43$
 $T = 539.55'$
 $L = 1,012.67'$
 $E = 117.01'$
 PC STA. 818+06.20
 PT STA. 828+18.87
 EXIST. SE. = 6.0%



B.M. #6 : STA. 828+64, 55' RT.
 SURVEY MONUMENT
 ELEV. 573.96

F.A.P. RTE.	SECTION	COUNTY	TOTAL SHEETS	SHEET NO.
95		JASPER	546	41

STA. 825+00.00 TO STA. 830+00.00
 FED. ROAD DIST. NO. ILLINOIS FED. AID PROJECT
 *15.61Y.RS-2.6BR-7
 CONTRACT NO. 94437



LEGEND	
	PATCHING
	TRENCH BACKFILL
	CONSTRUCTION LIMITS
	TREE TO BE REMOVED
	HORIZONTAL CONTROL STATION

REVISION	DATE	BY

GREENE & BRADFORD, INC.
 OF SPRINGFIELD
 REGISTERED PROFESSIONAL ENGINEERS
 PROFESSIONAL ENGINEERING CORPORATION
 2/26/10-FAV

