F.A.P RTE.	SECTION	COUNTY	TOTAL SHEETS	SHEET NO.
95	*	JASPER	546	46
STA. 870+00.00	TO STA. 880+00.00			
FED. ROAD DIST. NO.	ILLINOIS	FED. AID PROJECT		

*(5,6)Y,RS-2,6BR-7
CONTRACT NO. 94437

PROP. CURVE C06
PI STA. 868+34.65
Δ = 13° 53′ 30″ (RT)
D = 2° 00′ 00″
R = 2,864.70′
T = 348.99′
L = 694.56′
E = 21.18′
PC STA. 864+85.66
PT STA. 871+80.22
EXIST. SE. = 3.7%



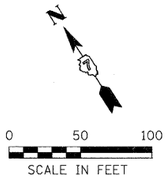

LEGEND

- PATCHING
- TRENCH BACKFILL
- CONSTRUCTION LIMITS
- TREE TO BE REMOVED
- HORIZONTAL CONTROL STATION

REVISION	DATE	BY

GREENE & BRADFORD, INC. OF SPRINGFIELD
CONSULTING ENGINEERS
300 CONSTITUTION DRIVE
SPRINGFIELD, ILLINOIS 62707
PROFESSIONAL DESIGN FIRM NO. 184-00878
PROFESSIONAL & STRUCTURAL ENGINEERING CORPORATION
(217) 793-6044, (217) 793-6227 FILE NAM. - cadd@greenebradfordford.com

COMPUTER FILE NO. PLAN8-2.DGN
PROJECT: 01256
2/26/10-FAV

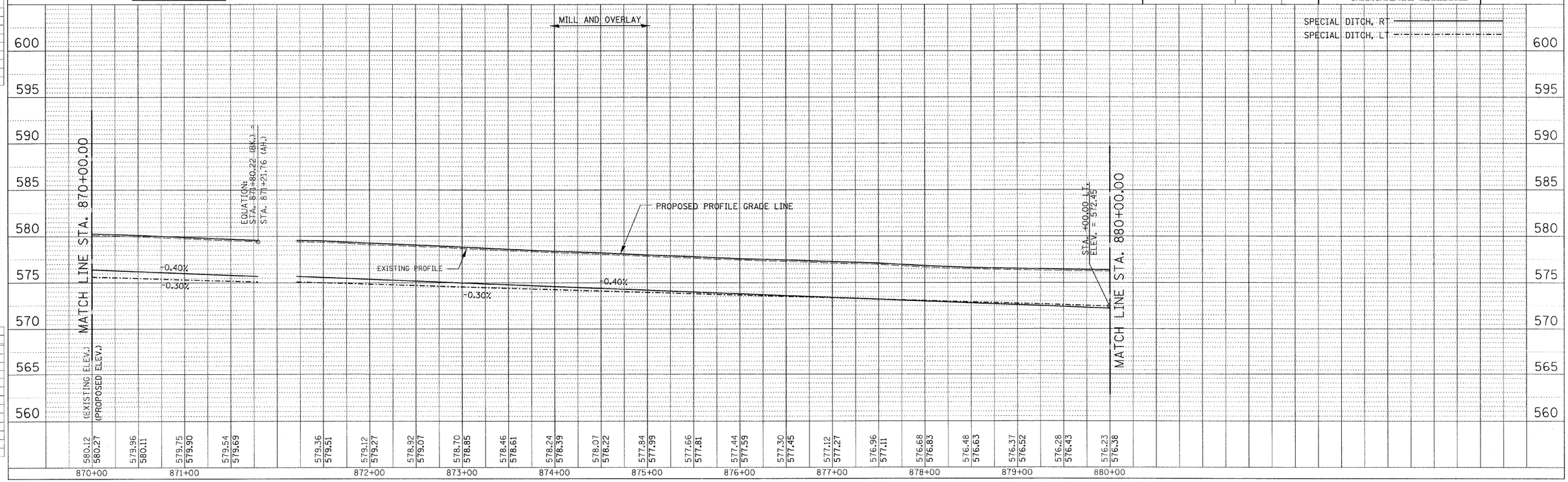

IDOTPP-50 - 1:50 8/07/00

F.A.P. ROUTE 95 (IL RTE. 33) JASPER COUNTY

DESIGN

INT.	DATE	REASON

PLAN
NOTE BOOK NO. ____
SURVEYED
PLOTTED
ALIGNMENT CHECKED
RT. OF WAY CHECKED
CADD FILE NAME
BY
DATE

PLOTS & CHECKS

INT.	DATE	NO.	REASON

PROFILE
NOTE BOOK NO. ____
SURVEYED
PLOTTED
GRADES CHECKED
B.M. NOTED
STRUCTURE NOTATNS CHKD
BY
DATE

CHECKS

INT.	DATE	REASON