

DESIGN		
INT.	DATE	REASON










STAGE 1

- CONTRACTOR SHALL PLACE ALL ADVANCED WARNING SIGNAGE PRIOR TO BEGINNING ANY CONSTRUCTION. (SEE STANDARD 701321)
- CONTRACTOR SHALL MILL EXISTING PAVEMENT UNDER TRAFFIC WITH THE USE OF FLAGMEN. ONE LANE OF TRAFFIC MUST BE MAINTAINED 24 HOURS A DAY WITH THE USE OF TRAFFIC SIGNALS.
- CONSTRUCT ALL TEMPORARY PAVEMENT MARKINGS AS SHOWN ON PLANS.
- CONTRACTOR SHALL PROVIDE AND MAINTAIN TEMPORARY ENTRANCES WHERE REQUIRED DURING CONSTRUCTION.
- INSTALL TEMPORARY TRAFFIC SIGNAL, ETC. IN ACCORDANCE WITH STANDARD 701321-10, REMOVE PORTION OF EXISTING STRUCTURE, PLACE EMBANKMENT AND CONSTRUCT BRIDGE AS SHOWN.
- CONSTRUCT BRIDGE APPROACH PAVEMENT, BRIDGE APPROACH PAVEMENT CONNECTOR, LEVELING BINDER, HMA SHOULDERS AND GUARDRAIL.
- CONSTRUCT SEEDING, MULCH AND TEMPORARY EROSION CONTROL ON THE RIGHT SIDE OF IL RTE. 33.

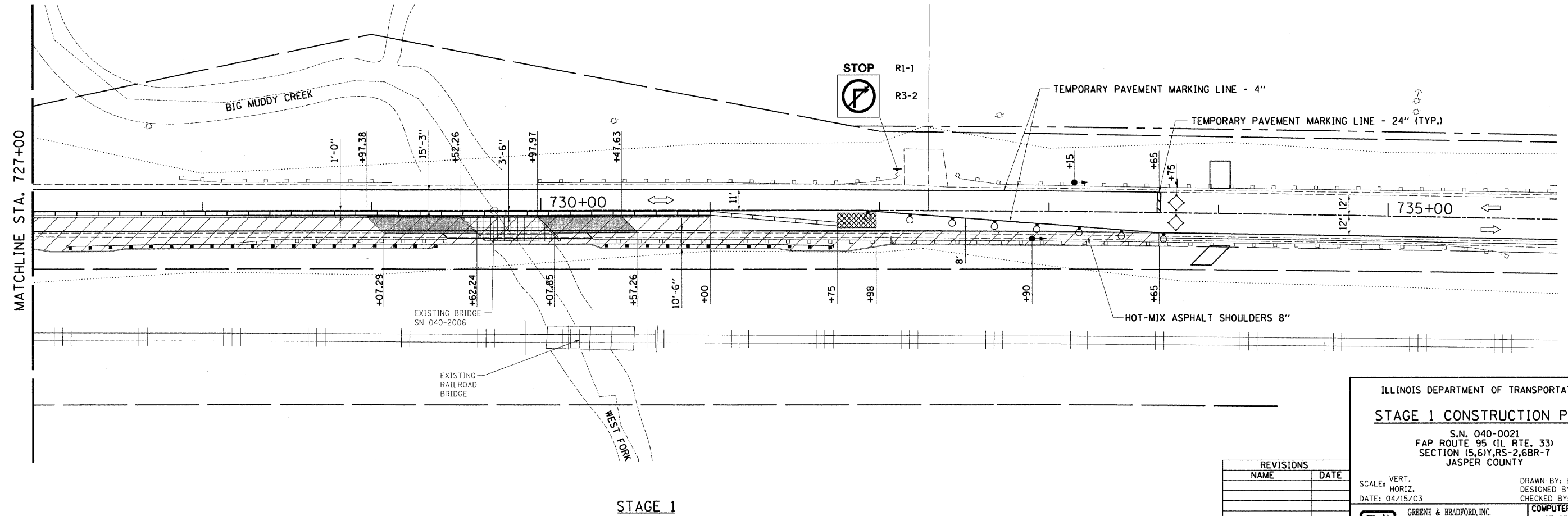
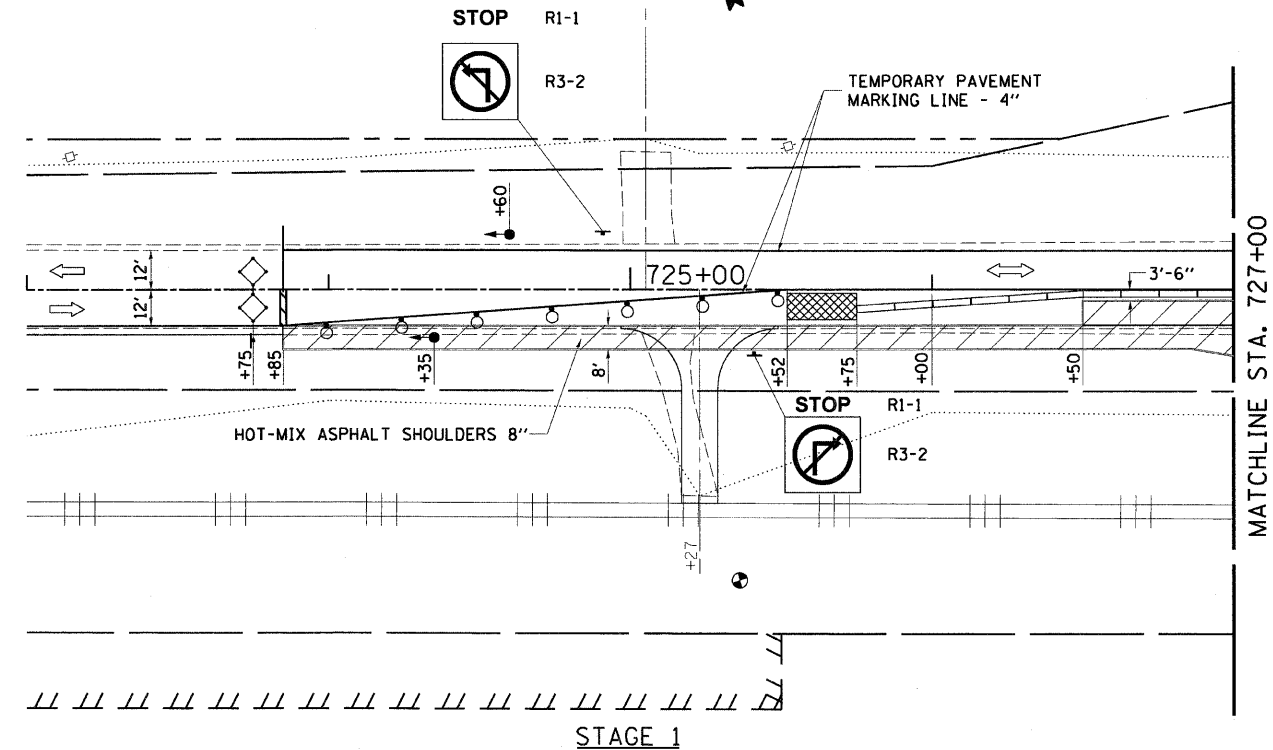
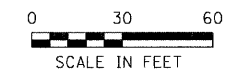
NOTES:

- SEE THE FOLLOWING SHEET FOR STAGE I SCHEDULES.

LEGEND

-  WORK ZONE
-  PAVEMENT REMOVAL
-  STRUCTURE REMOVAL
-  TRAFFIC SIGNAL
-  DIRECTION OF TRAFFIC
-  SIGN
-  DRUM WITH STEADY BURNING LIGHT
-  INDUCTION LOOP DETECTOR
-  IMPACT ATTENUATOR

F.A.P. RTE.	SECTION	COUNTY	TOTAL SHEETS	SHEET NO.
95		JASPER	546	94
STA. 710+00.00 TO STA. 740+00.00		ILLINOIS FED. AID PROJECT		
FED. ROAD DIST. NO.		*15,61Y,RS-2,6BR-7		
CONTRACT NO.		94437		



PLOTS & CHECKS		
INT.	DATE	REASON

CHECKS		
INT.	DATE	REASON

REVISIONS	
NAME	DATE

ILLINOIS DEPARTMENT OF TRANSPORTATION

STAGE 1 CONSTRUCTION PLAN

S.N. 040-0021
 FAP ROUTE 95 (IL RTE. 33)
 SECTION (5,6)Y,RS-2,6BR-7
 JASPER COUNTY

SCALE: VERT. _____
 HORIZ. _____
 DATE: 04/15/03

DRAWN BY: BISHOP
 DESIGNED BY: COLBROOK
 CHECKED BY: COLBROOK

COMPUTER FILE NO.
 STAGE-12 - 30
 PROJECT 01256
 2/26/10-FAV

GREENE & BRADFORD, INC.
 OF SPRINGFIELD

