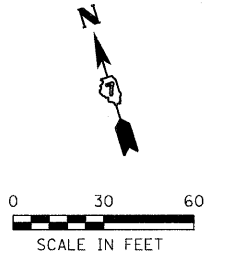
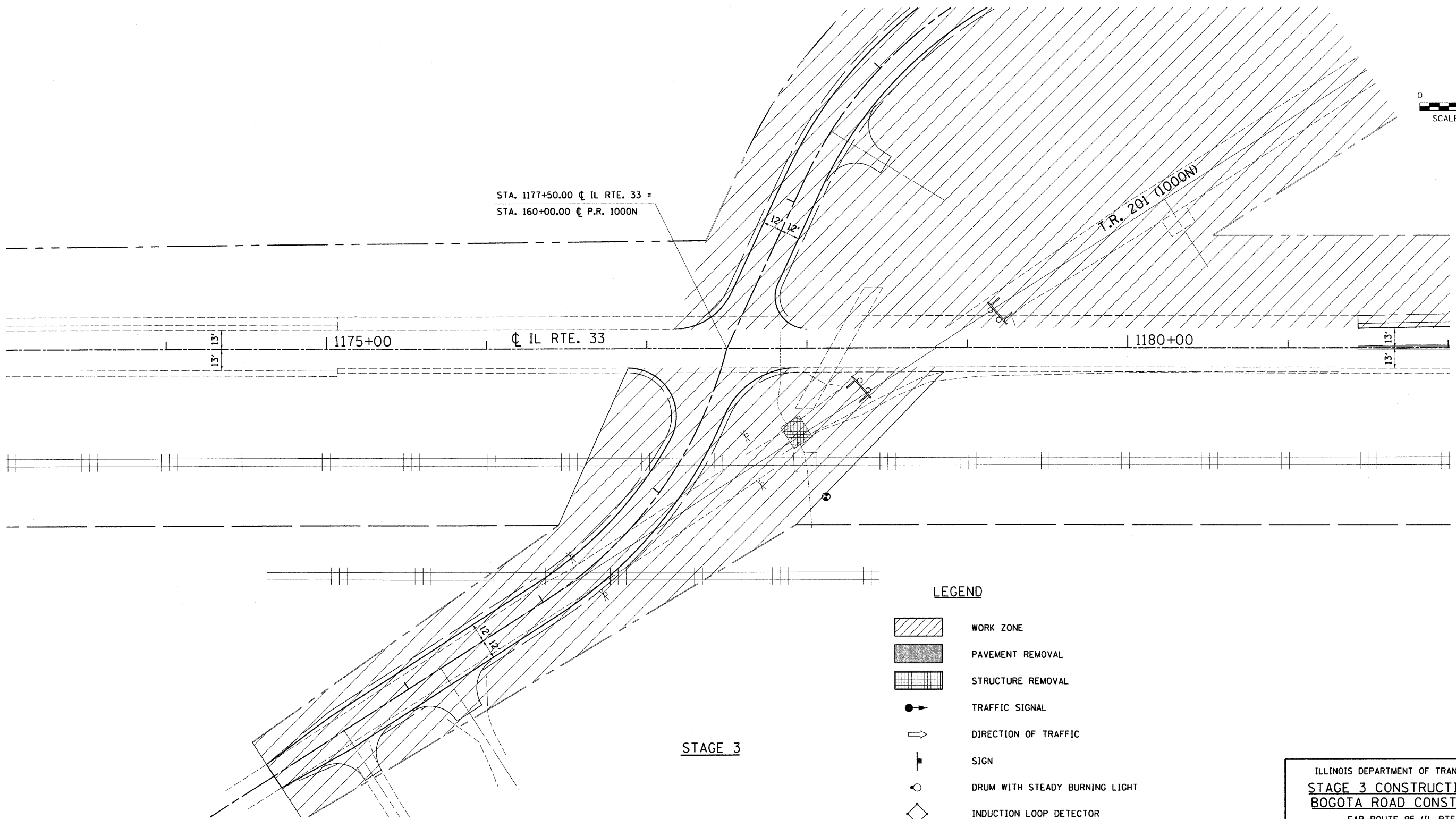


DESIGN		
INT.	DATE	REASON











F.A.P. RTE.	SECTION	COUNTY	TOTAL SHEETS	SHEET NO.
95		JASPER	546	117
STA. 710+00.00		TO STA. 740+00.00		
FED. ROAD DIST. NO.		ILLINOIS	FED. AID PROJECT	
*(5,6)Y,RS-2,6BR-7		CONTRACT NO. 94437		



PLOTS & CHECKS		
INT.	DATE	REASON



**LEGEND**

-  WORK ZONE
-  PAVEMENT REMOVAL
-  STRUCTURE REMOVAL
-  TRAFFIC SIGNAL
-  DIRECTION OF TRAFFIC
-  SIGN
-  DRUM WITH STEADY BURNING LIGHT
-  INDUCTION LOOP DETECTOR
-  IMPACT ATTENUATOR
-  TYPE III BARRICADES

REVISIONS	
NAME	DATE

ILLINOIS DEPARTMENT OF TRANSPORTATION  
**STAGE 3 CONSTRUCTION PLAN**  
**BOGOTA ROAD CONSTRUCTION**  
 FAP ROUTE 95 (IL RTE. 33)  
 SECTION (5,6)Y,RS-2,6BR-7  
 JASPER COUNTY

SCALE: VERT. \_\_\_\_\_  
 HORIZ. \_\_\_\_\_  
 DATE: 04/15/03

DRAWN BY: BISHOP  
 DESIGNED BY: COLBROOK  
 CHECKED BY: COLBROOK

GREENE & BRADFORD, INC.  
 OF SPRINGFIELD

COMPUTER FILE NO.  
 STG3.CULV - 01  
 PROJECT 01256  
 2/26/10-FAV

CHECKS		
INT.	DATE	REASON