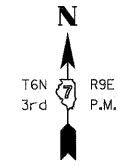
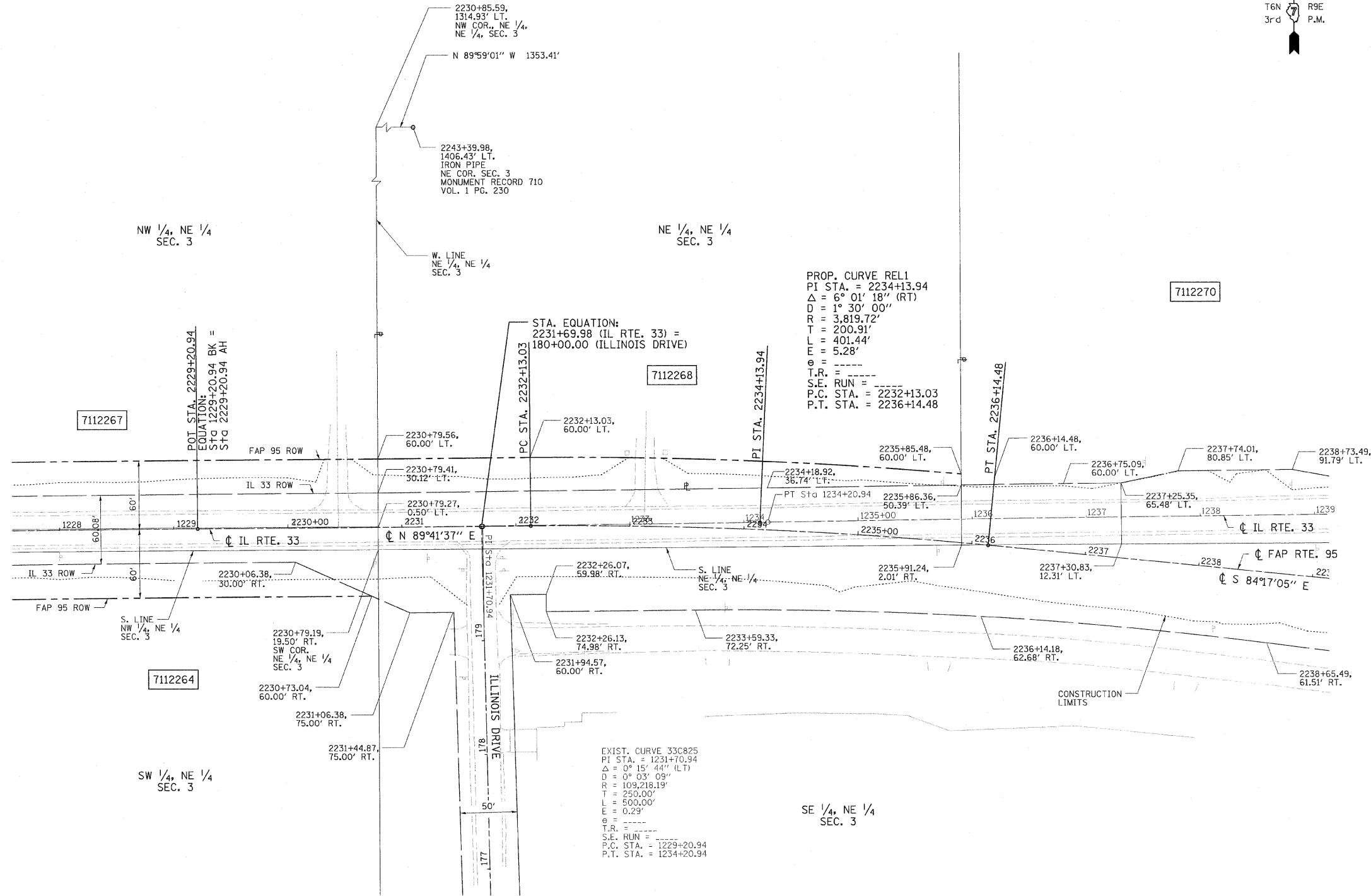


T. 6 N., R. 9 E. 3rd PM WADE TWP.

F.A.P. RTE.	SECTION	COUNTY	TOTAL SHEETS	SHEET NO.
95	*	JASPER	546	206
STA. 2230+79.27		TO STA. 2237+30.83		
FED. ROAD DIST. NO.		ILLINOIS FED. AID PROJECT		
*(5,6)Y,RS-2,6BR-7		CONTRACT NO. 94437		



NAME	DATE	REVISION
BISHOP	06/15/05	PRELIMINARY SUBMITTAL
BISHOP	12/01/05	PER IDOT COMMENTS
BOTT	02/04/08	PER IDOT COMMENTS
BOTT	03/06/08	PER IDOT COMMENTS



FILENAME: J:\0266.DRAWINGS\ACTIVE R.O.W\ROWPLAN26rev.dgn
 PLOT DATE: 8/23/2011 2:05:41PM

CONTRACT NO. 94437

FIELD BOOK NO. ----

(R) RECORDED DISTANCE

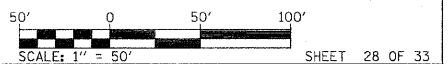
- - IRON PIN
- - BRASS MONUMENT
- - ROW MARKER
- - CONCRETE MONUMENT
- - STEEL POST
- - IRON PIPE
- - CONCRETE POST
- ▲ - RAILROAD SPIKE
- ▲ - NAIL
- - TEMP. CONST. EASEMENT
- - PERM. EASEMENT

UTILITIES:
 TELEPHONE - VERIZON NORTH, INC.
 GAS - AMEREN CIPS
 HARTER COMMUNICATIONS
 ELECTRICITY - AMEREN CIPS
 WATER - CITY OF NEWTON
 T.V. CABLE -

PARCEL	OWNER	AREA TAKEN		EASEMENT	REM. AREA	INST	RECORDED				EXCESS	
		ADD	EXIST.				MICRO FILM NO.	DATE	BOOK	PAGE	AREA	SOLD
7112268	WESTLAWN MEMORIAL PARK, INC.	0.2887 AC	0.0000 AC	-	9.70 AC	-	-	-	-	-	-	-

NOTE: BEARINGS ARE REFERENCED TO THE ILLINOIS STATE PLANE COORDINATE SYSTEM EAST ZONE DATUM OF 1983.

ILLINOIS DEPARTMENT OF TRANSPORTATION
RIGHT OF WAY PLAN
 FAP ROUTE 95 (IL RTE. 33)
 SECTION (5,6)Y, RS-2, 6BR-7
 JASPER COUNTY
 JOB NO. R-97-012-01
 STA. 2230+79.27 TO STA. 2237+30.83



ILLINOIS DEPARTMENT OF TRANSPORTATION
 DIVISION OF HIGHWAYS/DISTRICT 7

SHEET 1 OF 33 IS A COVER SHEET AND IS NOT RECORDED

JOB NO. R-97-012-01

PLOT DATE: *DATE-TIME*