F.A.P. RTE.	SECTION	COUNTY	TOTAL SHEETS	SHEET NO.
95	*	JASPER	546	221
STA.		TO STA.		
FED. ROAD DIST. NO.	ILLINOIS	FED. AID PROJECT		

*(5,6)Y,RS-2,6BR-7
CONTRACT NO. 94437

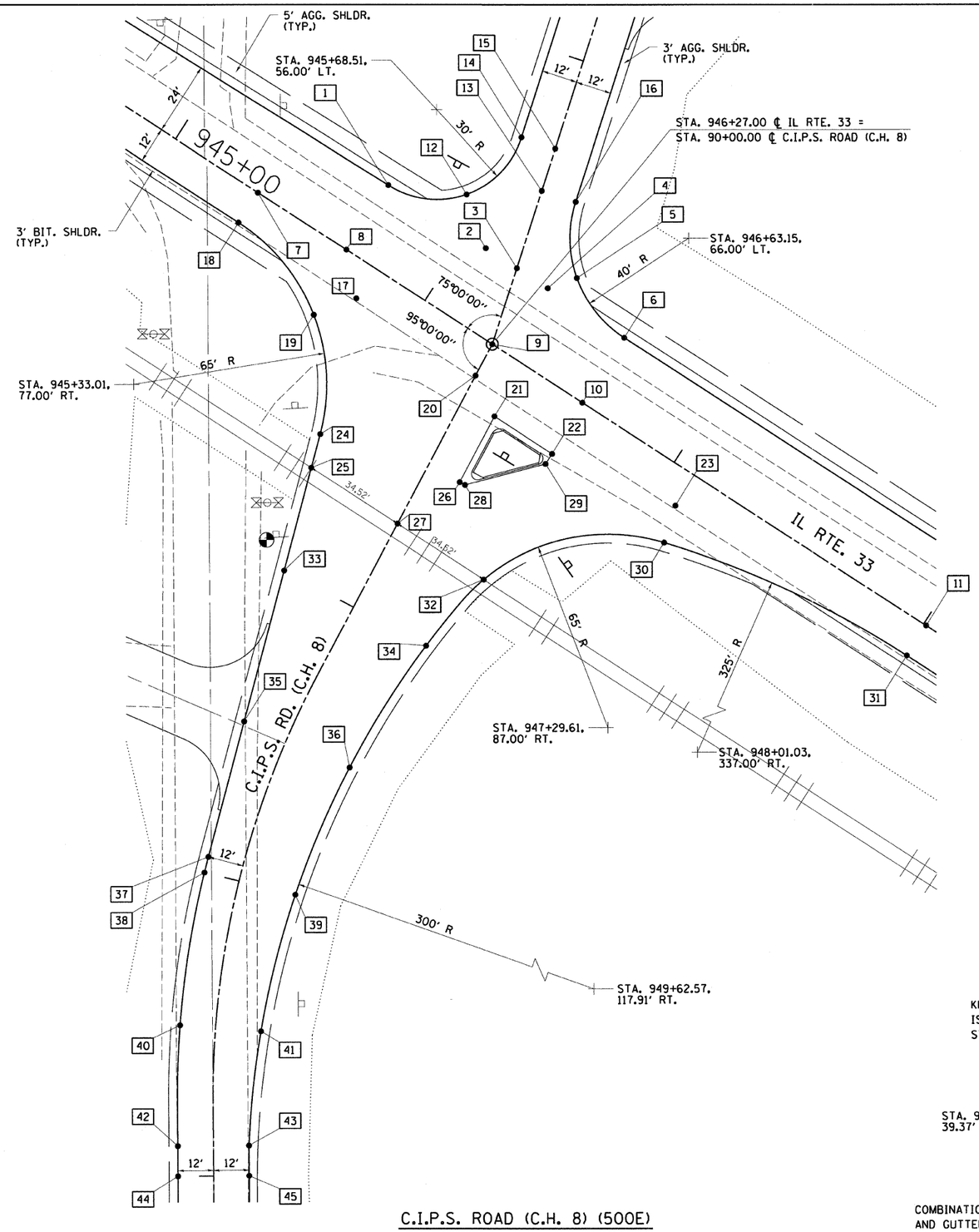

C.I.P.S. ROAD (C.H. 8) (500E)

C.I.P.S. ROAD - C.H. 8 (500E)

BOX NUMBER	STATIONING ALONG IL. RTE. 33	OFFSET FEET	STATIONING ALONG C.I.P.S.	OFFSET FEET	ELEVATION FEET
1	945+68.51	26.00 LT	90+40.25	49.76 LT	570.77
2	946+07.61	26.00 LT	90+30.13	12.00 LT	570.66
3	946+20.03	26.00 LT	90+26.92	0.00 RT	570.50
4	946+32.46	26.00 LT	90+23.70	12.00 RT	570.61
5	946+38.80	34.27 LT	90+30.05	20.27 RT	570.53
6	946+63.15	26.00 LT	90+15.76	41.65 RT	570.57
7	945+33.01	0.00 RT	90+24.33	90.79 LT	571.23
8	945+68.51	0.00 RT	90+15.14	56.49 LT	571.16
9	946+27.00	0.00 RT	90+00.00	0.00 RT	571.06
10	946+63.15	0.00 LT	89+96.85	36.01 RT	570.96
11	948+01.03	0.00 RT	89+84.83	173.36 RT	570.85
12	945+92.31	37.74 LT	90+45.43	23.74 LT	570.50
13	946+12.92	52.54 LT	90+54.40	0.00 LT	570.22
14	945+97.49	63.76 LT	90+69.23	12.00 LT	569.84
15	946+09.08	66.87 LT	90+69.23	0.00 RT	570.07
16	946+24.51	55.65 LT	90+54.40	12.00 RT	570.06
17	945+80.23	12.00 RT	89+92.12	47.64 LT	570.95
18	945+33.01	12.00 RT	90+12.74	93.90 LT	571.05
19	945+71.21	24.41 RT	89+80.54	57.70 LT	570.65
20	946+28.05	12.00 RT	89+87.96	0.00 LT	570.87
21	946+40.80	20.00 RT	89+78.88	12.00 RT	570.69
22	946+63.91	20.00 RT	89+76.86	35.02 RT	570.66
23	947+08.20	12.00 RT	89+80.97	79.84 RT	570.75
24	945+94.82	56.91 RT	89+46.11	37.01 LT	572.00
25	945+98.43	68.01 RT	89+34.74	34.39 LT	572.17
26	946+42.98	44.94 RT	89+53.84	12.00 RT	571.07
27	946+32.95	67.98 RT	89+31.76	0.00 LT	572.17
28	946+44.97	44.77 RT	89+53.84	14.00 RT	571.03
29	946+63.91	24.00 RT	89+72.88	34.68 RT	570.65
30	947+11.76	24.50 RT	89+68.21	82.30 RT	570.50
31	948+01.02	12.00 RT	89+72.88	172.32 RT	570.67
32	946+67.47	67.95 RT	89+28.78	34.39 RT	572.17
33	946+09.45	101.92 RT	89+00.00	26.37 LT	572.22
34	946+63.29	97.21 RT	89+00.00	27.68 RT	571.73
35	946+25.68	151.87 RT	88+50.00	15.50 LT	571.99
36	946+63.85	145.52 RT	88+50.00	23.19 RT	570.89
37	946+40.17	196.47 RT	88+05.24	12.00 LT	571.72
38	946+41.90	201.65 RT	88+00.00	12.00 LT	571.69
39	946+71.71	191.38 RT	88+00.00	19.53 RT	570.43
40	946+62.84	249.18 RT	87+50.00	12.00 RT	571.47
41	946+86.84	236.12 RT	87+50.00	15.33 RT	570.44
42	946+84.33	283.87 RT	87+10.16	12.00 LT	570.89
43	947+04.40	270.71 RT	87+10.16	12.00 RT	571.12
44	946+89.90	292.37 RT	87+00.00	12.00 LT	571.04
45	947+09.97	279.21 RT	87+00.00	12.00 RT	570.52

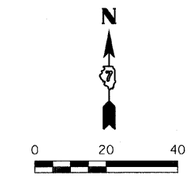

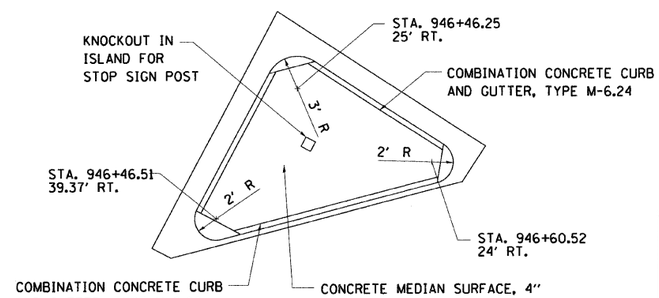

ISLAND DETAIL

REVISIONS	
NAME	DATE

ILLINOIS DEPARTMENT OF TRANSPORTATION

INTERSECTION DETAILS

FAP ROUTE 95 (IL RTE. 33)
SECTION (5,6)Y,RS-2,6BR-7
JASPER COUNTY

SCALE: VERT. HORIZ.
DATE: 08/21/02

DRAWN BY: JAMESON
DESIGNED BY: COLBROOK
CHECKED BY: COLBROOK

GREENE & BRADFORD, INC. OF SPRINGFIELD
CONSULTING ENGINEERS
NON-CONSTRUCTION OFFICE
SPRINGFIELD, ILLINOIS 62701
PROFESSIONAL DESIGN FIRM NO. 184-001039
PROFESSIONAL CORPORATION
(217) 793-8884, (217) 793-8273 (FAX) URBANA, ILLINOIS

COMPUTER FILE NO. INT-02-B
PROJECT 01256
2/26/10-FAV

DESIGN

INT.	DATE	REASON

PLAN — SURVEYED / PLOTTED / ALIGNMENT CHECKED / PL. OF WAY CHECKED / CADD FILE NAME — NOTE BOOK NO. — BY — DATE

PLOTS & CHECKS

INT.	DATE	NO.	REASON

PROFILE — SURVEYED / PLOTTED / GRADES CHECKED / STRUCTURE NOTATIONS CHKD — NOTE BOOK NO. — BY — DATE

CHECKS

INT.	DATE	REASON

IDOTPL-20 - 1x20 8/25/98