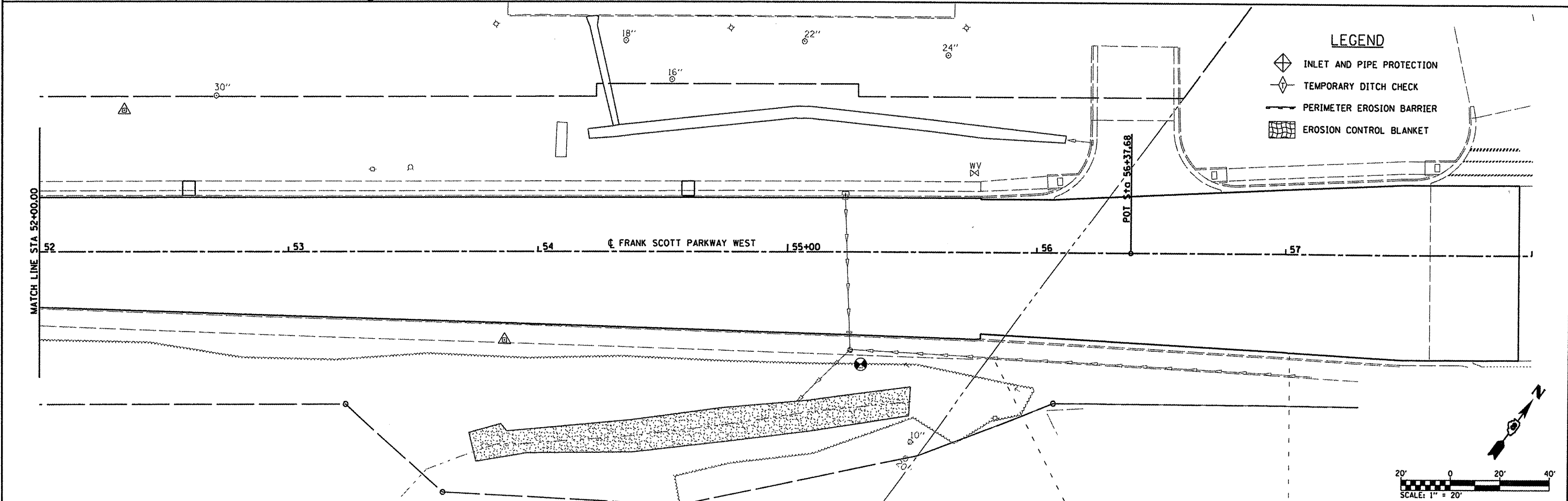
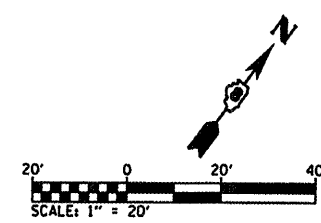


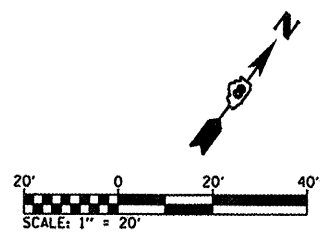
**LEGEND**

- INLET AND PIPE PROTECTION
- TEMPORARY DITCH CHECK
- PERIMETER EROSION BARRIER
- EROSION CONTROL BLANKET



**LEGEND**

- INLET AND PIPE PROTECTION
- TEMPORARY DITCH CHECK
- PERIMETER EROSION BARRIER
- EROSION CONTROL BLANKET



FILE NAME = H:\PA\29861\Microstation\CADD Sheets\029861-sht-eros.dgn	USER NAME = default	DESIGNED -	REVISED -	<b>STATE OF ILLINOIS DEPARTMENT OF TRANSPORTATION</b>	<b>FRANK SCOTT PARKWAY WEST EROSION &amp; SEDIMENT CONTROL PLANS</b>		F.A.U. RTE. 9330	SECTION 08-00211-00-PV	COUNTY ST. CLAIR	TOTAL SHEETS 85	SHEET NO. 26
	PLOT SCALE = 48,0000' / IN.	CHECKED -	REVISED -				CONTRACT NO. 97480				
PLOT DATE = 10/14/2011	DATE -	REVISED -	ILLINOIS FED. AID PROJECT								
			SCALE:		SHEET NO. OF SHEETS		STA. 46+00 TO STA. 56+00				