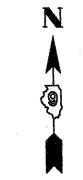
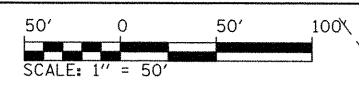
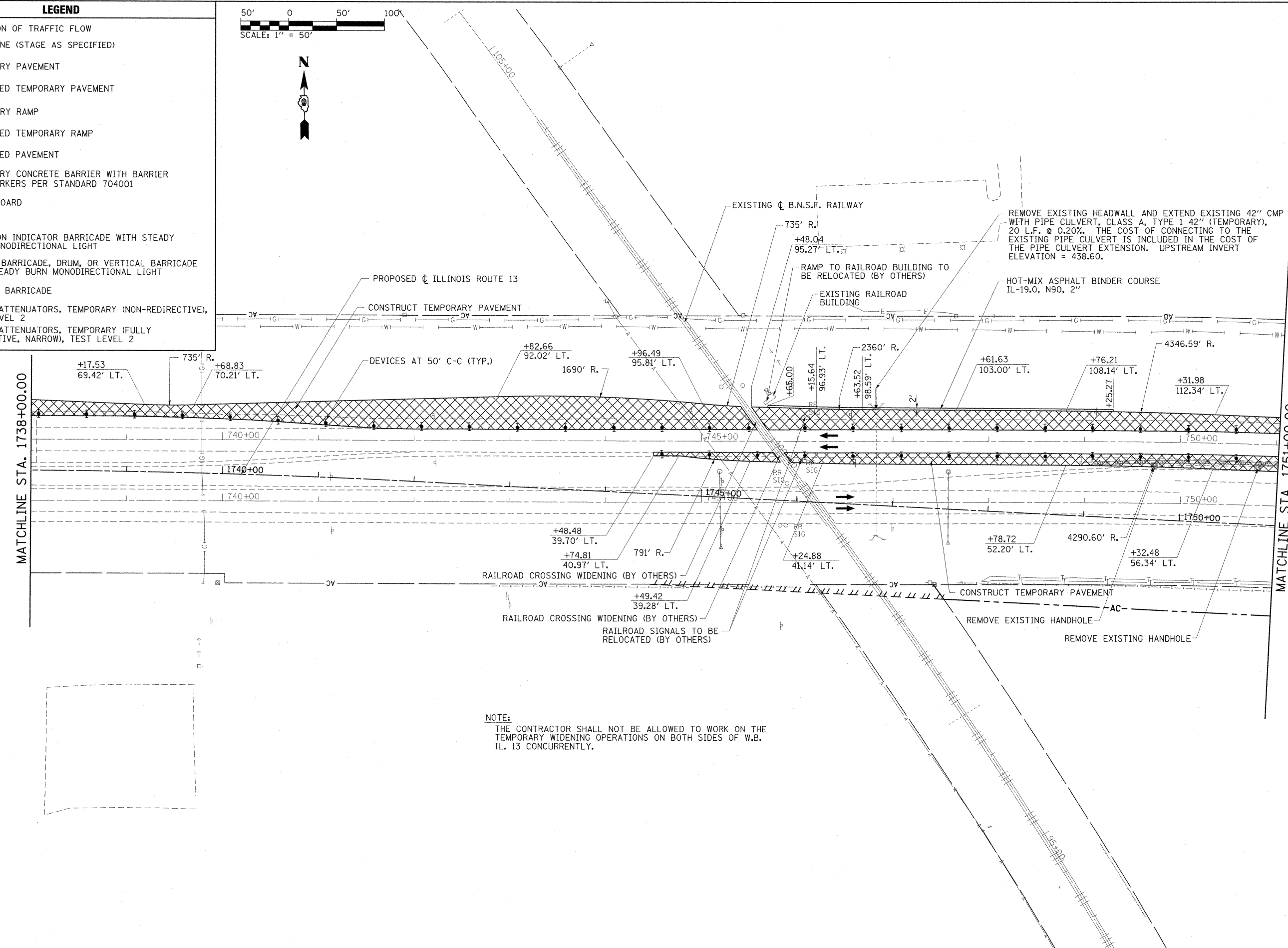


LEGEND	
	DIRECTION OF TRAFFIC FLOW
	WORK ZONE (STAGE AS SPECIFIED)
	TEMPORARY PAVEMENT
	COMPLETED TEMPORARY PAVEMENT
	TEMPORARY RAMP
	COMPLETED TEMPORARY RAMP
	COMPLETED PAVEMENT
	TEMPORARY CONCRETE BARRIER WITH BARRIER WALL MARKERS PER STANDARD 704001
	ARROW BOARD
	SIGN
	DIRECTION INDICATOR BARRICADE WITH STEADY BURN MONODIRECTIONAL LIGHT
	TYPE II BARRICADE, DRUM, OR VERTICAL BARRICADE WITH STEADY BURN MONODIRECTIONAL LIGHT
	TYPE III BARRICADE
	IMPACT ATTENUATORS, TEMPORARY (NON-REDIRECTIVE), TEST LEVEL 2
	IMPACT ATTENUATORS, TEMPORARY (FULLY REDIRECTIVE, NARROW), TEST LEVEL 2



MATCHLINE STA. 1738+00.00

MATCHLINE STA. 1751+00.00



**NOTE:**  
THE CONTRACTOR SHALL NOT BE ALLOWED TO WORK ON THE TEMPORARY WIDENING OPERATIONS ON BOTH SIDES OF W.B. IL. 13 CONCURRENTLY.

FILE NAME =	USER NAME = OpenH&B Springfield	DESIGNED - KPF	REVISED -	<b>STATE OF ILLINOIS DEPARTMENT OF TRANSPORTATION</b>	<b>MAINTENANCE OF TRAFFIC PLAN STAGE 1A</b>	F.A. RTE.	SECTION	COUNTY	TOTAL SHEETS	SHEET NO.	
I:\dot\0906603\draw\CADD_Sheets\099885	9-shr-mot-stag1a-4.dgn	DRAWN - TAP	REVISED -			331	(1X-1) VB-1, B-1, N-4, R-3	WILLIAMSON	367	68	
	PLOT SCALE = 50.0000' / IN.	CHECKED - SPH	REVISED -			SCALE: 1"=50' SHEET NO. OF SHEETS STA. 1738+00.00 TO STA. 1751+00.00					
	PLOT DATE = 12/14/2011	DATE - 12/9/11	REVISED -			ILLINOIS FED. AID PROJECT CONTRACT NO. 98859					