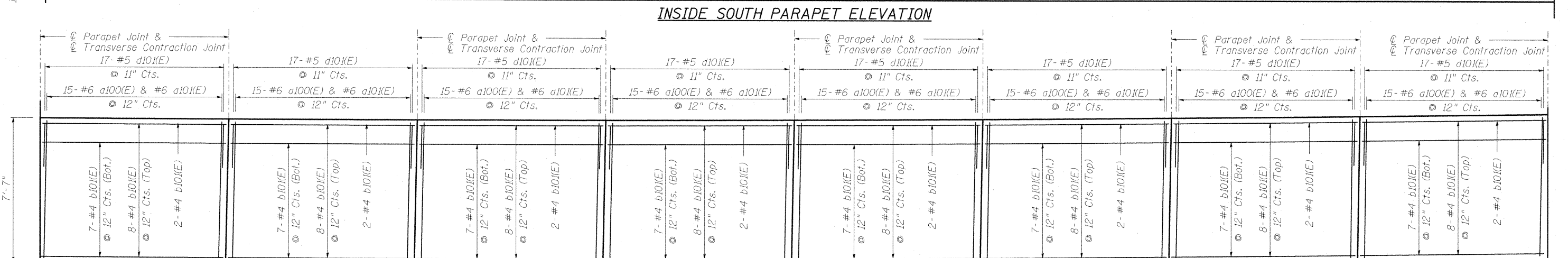
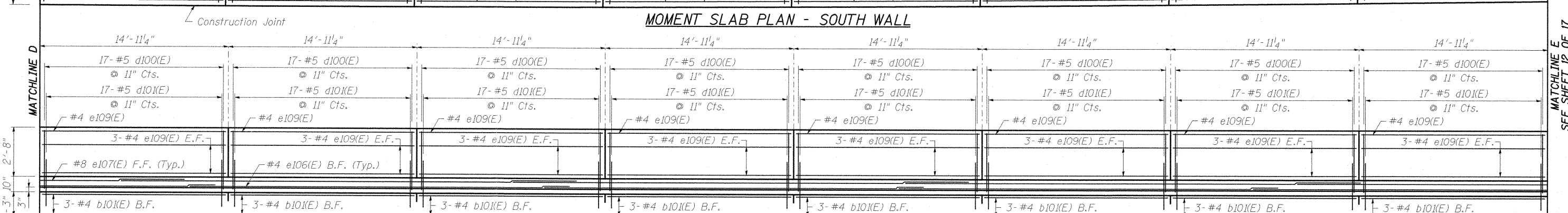


MOMENT SLAB PLAN - SOUTH WALL

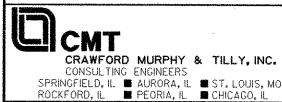


INSIDE SOUTH PARAPET ELEVATION



MOMENT SLAB PLAN - SOUTH WALL

INSIDE SOUTH PARAPET ELEVATION



FILE NAME = L:\1001\0986603\Draw\CADD_Sheets\STRUCTURAL PLANS\MSE WALLS\100-W001\100-W001-98859-011-S.Parapet.Elev.dgn
 USER NAME = Gary Davis
 DESIGNED - JMW
 CHECKED - REB
 DRAWN - AJK
 PLOT SCALE = 1/8" = 1'-0"
 PLOT DATE = 1/10/2012

DESIGNED - JMW	REVISED -
CHECKED - REB	REVISED -
DRAWN - AJK	REVISED -
CHECKED - REB	REVISED -

STATE OF ILLINOIS
 DEPARTMENT OF TRANSPORTATION

JOINT AND REINFORCING DETAILS
 STRUCTURE NO. 100-W001

SHEET NO. 11 OF 17 SHEETS

* See Sheet 9 of 17 for notes.

F.A.P. RTE.	SECTION	COUNTY	TOTAL SHEETS	SHEET NO.
331	(1X-1) VB-1, B-1, N-4, R-3	WILLIAMSON	367	250
CONTRACT NO. 98859			ILLINOIS FED. AID PROJECT	