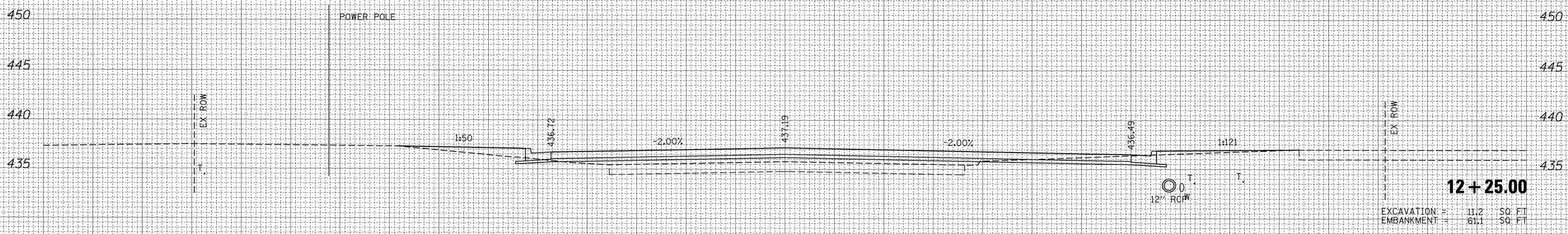
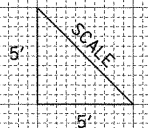
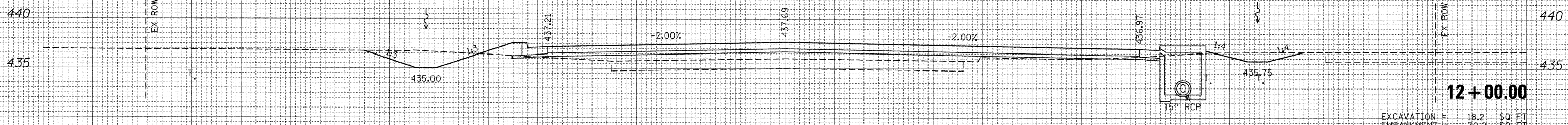


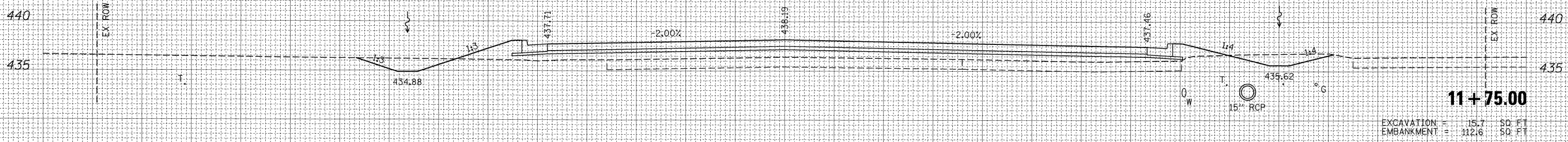
75 70 65 60 55 50 45 40 35 30 25 20 15 10 5 0 5 10 15 20 25 30 35 40 45 50 55 60 65 70 75



EXCAVATION = 11.2 SQ. FT
EMBANKMENT = 61.1 SQ. FT



EXCAVATION = 18.2 SQ. FT
EMBANKMENT = 70.2 SQ. FT



EXCAVATION = 15.7 SQ. FT
EMBANKMENT = 112.6 SQ. FT

FINAL SURVEY	BY	DATE
SURVEYED		
NOTE BOOK		
TEMPLATE		
AREAS CHECKED		

ORIGINAL SURVEY	BY	DATE
SURVEYED		
NOTE BOOK		
TEMPLATE		
AREAS CHECKED		

FILE NAME = I:\dot\0906603\draw\oadd_sheets\0998859-sht-x

USER NAME = Matt Overbey
SkylineNorth.dgn
PLOT SCALE = 5,0000 "/>

DESIGNED -
DRAWN -
CHECKED -
DATE - 12/9/11

REVISED -
REVISED -
REVISED -
REVISED -

**STATE OF ILLINOIS
DEPARTMENT OF TRANSPORTATION**

**PROPOSED CROSS SECTIONS
SKYLINE DRIVE NORTH**

SCALE: SHEET NO. OF SHEETS STA. 11+75.00 TO STA. 12+25.00

F.A. RTE.	SECTION	COUNTY	TOTAL SHEETS	SHEET NO.
331	(1X-1) VB-1, B-1, N-4, R-3	WILLIAMSON	367	351
FED. ROAD DIST. NO.			CONTRACT NO. 98859	
ILLINOIS FED. AID PROJECT				