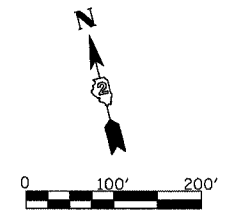
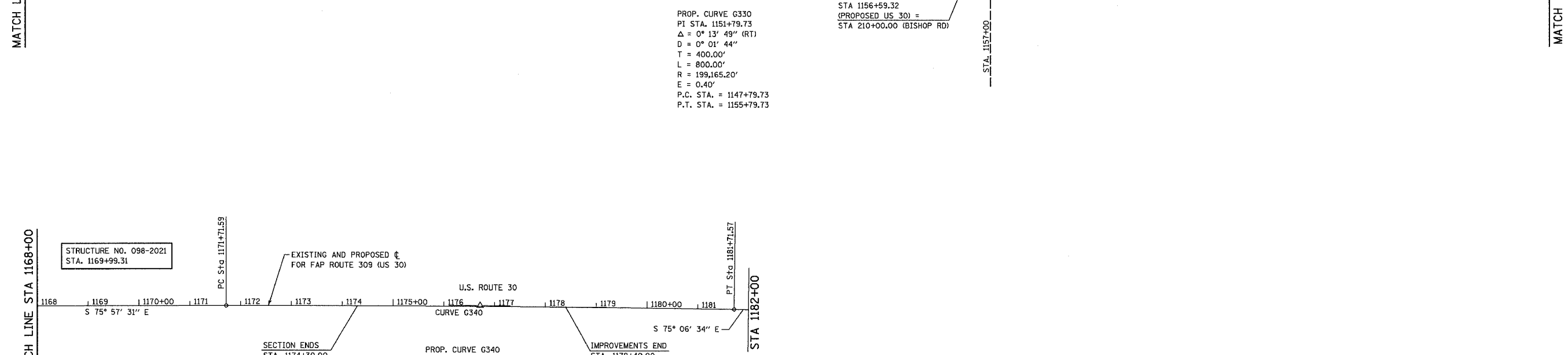
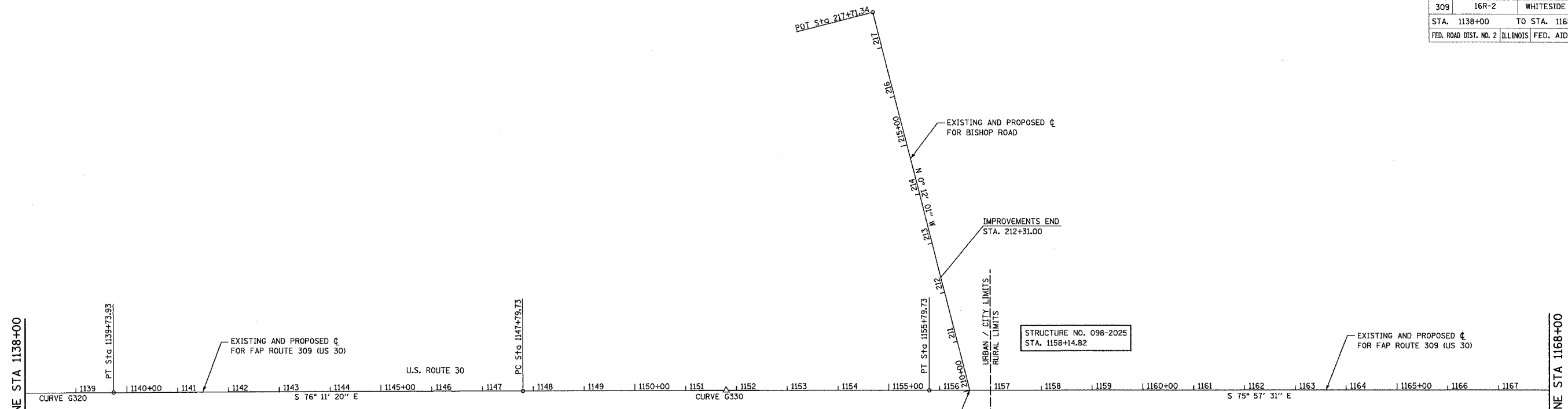


F.A.P. RTE.	SECTION	COUNTY	TOTAL SHEETS	SHEET NO.
309	16R-2	WHITESIDE	647	32
STA. 1138+00		TO STA. 1168+00		
FED. ROAD DIST. NO. 2		ILLINOIS	FED. AID PROJECT	



REVISIONS		ILLINOIS DEPARTMENT OF TRANSPORTATION ALIGNMENT FAP ROUTE 309 (US 30) SECTION 16R-2 EAST CONTRACT FROM 0.2 MILE EAST OF JACKSON ST. TO FRENCH CREEK WHITESIDE COUNTY
NAME	DATE	

SCALE: 1"=100'      DRAWN BY: MGM  
DATE: 7/14/05      CHECKED BY: RDY