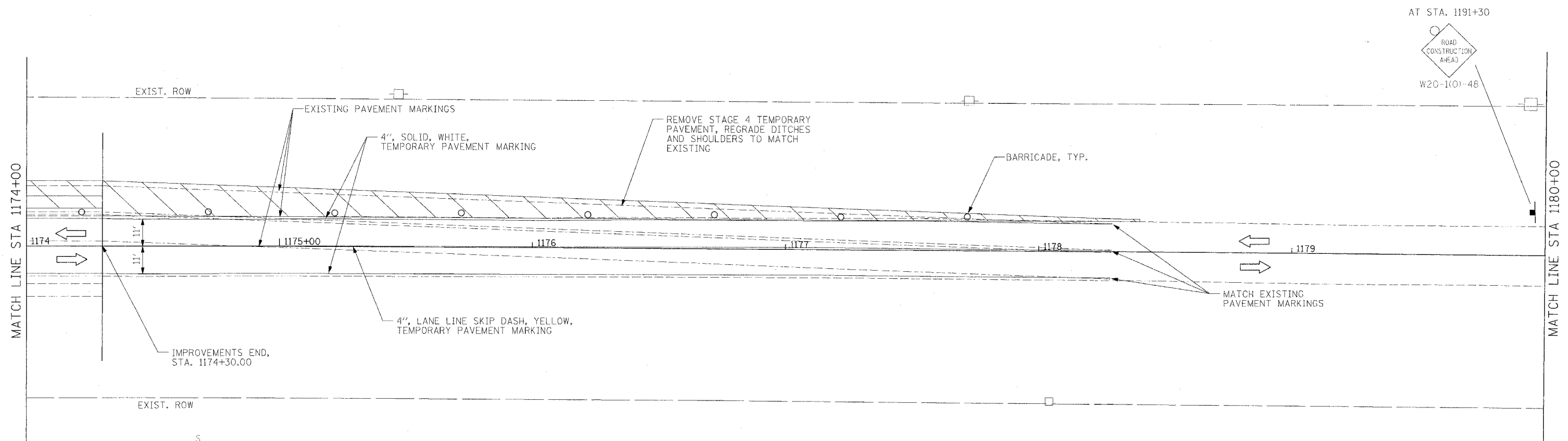







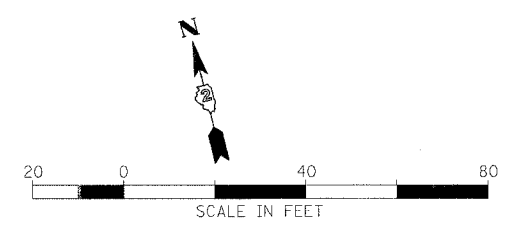
F.A.P. RTE.	SECTION	COUNTY	TOTAL SHEETS	SHEET NO.
309	16R-2	WHITESIDE	577	116
STA. 1174+00		TO STA. 1180+00		
FED. ROAD DIST. NO. 2 ILLINOIS FED. AID PROJECT				



TRAFFIC CONTROL
HIGHWAY STANDARD 701326

-  PERMANENT IMPROVEMENTS
-  CONSTRUCTION LIMITS
-  EXISTING R.O.W.
-  PROPOSED R.O.W.
-  TEMPORARY EASEMENT

- NOTES:**
- THIS TRAFFIC CONTROL AND PROTECTION SHALL BE SET UP AND PAID FOR ACCORDING TO STANDARD 701326.
 - TEMPORARY TRAFFIC CONTROL SIGNS SHALL BE FURNISHED AND PLACED ACCORDING TO STANDARD 701326.
 - SEE PLAN AND PROFILE SHEETS FOR REMOVAL ITEMS.
 - ACCESS TO DRIVEWAYS AND ENTRANCES TO BE MAINTAINED AT ALL TIMES.
 - SEE PLAN AND PROFILE SHEETS AND COMMITMENTS FOR EXISTING FACILITIES TO BE MAINTAINED.
 - REMOVE EXISTING PAVEMENT MARKINGS IN CONFLICT; SEE SCHEDULE OF QUANTITIES FOR ADDITIONAL INFORMATION.



REVISIONS	
NAME	DATE

ILLINOIS DEPARTMENT OF TRANSPORTATION
 MAINTENANCE OF TRAFFIC, STAGE 6
 FAP ROUTE 309 (US 30)
 SECTION 16R-2
 EAST CONTRACT
 FROM 0.2 MILE EAST OF JACKSON ST.
 TO FRENCH CREEK
 WHITESIDE COUNTY

SCALE: 1=20
 DATE 08/19/04
 DRAWN BY CAM
 CHECKED BY RDY