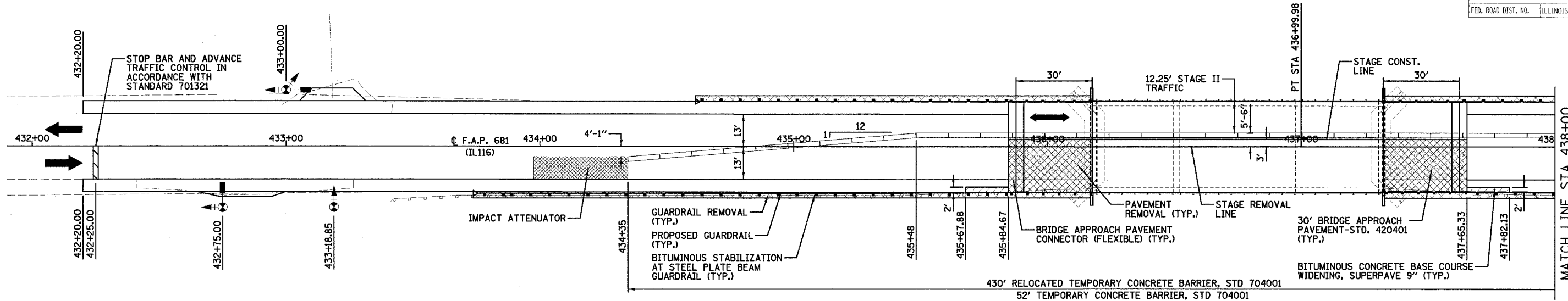
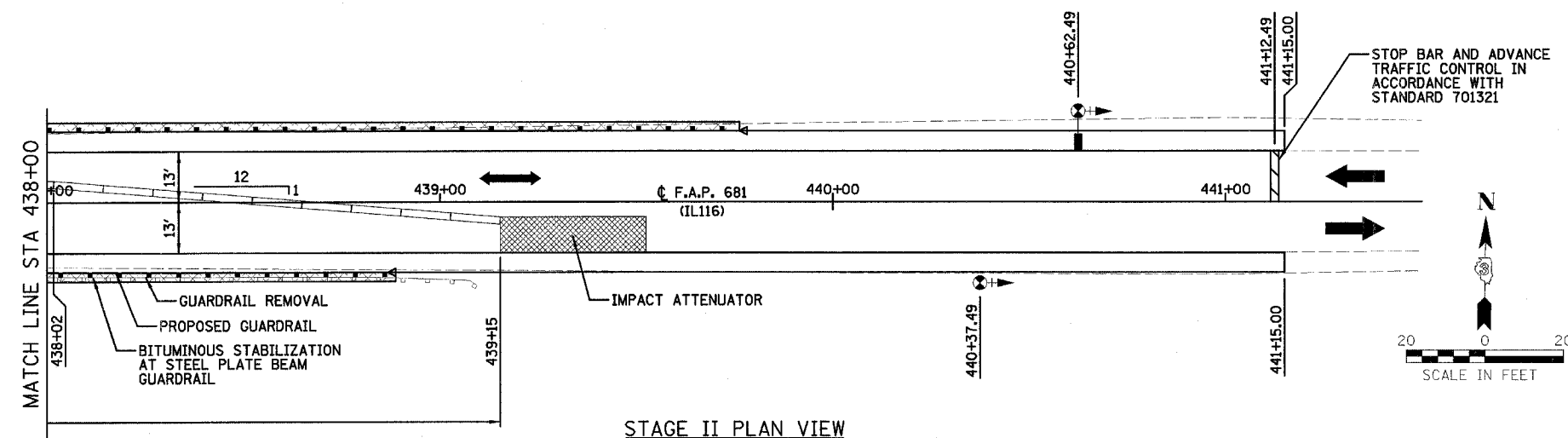
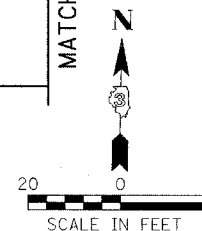


F.A.P. RTE.	SECTION	COUNTY	TOTAL SHEETS	SHEET NO.
681	113BR-2	LIVINGSTON	47	10
STA.	TO STA.			
FED. ROAD DIST. NO.	ILLINOIS	FED. AID PROJECT		



STAGE II PLAN VIEW



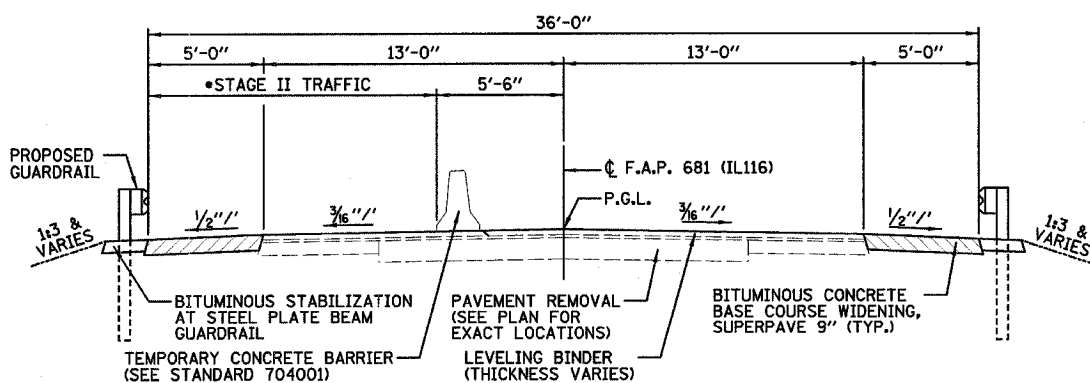
STAGE II PLAN VIEW

STAGE II

1. RELOCATE THE TEMPORARY CONCRETE BARRIER AND SAND MODULE IMPACT ATTENUATORS AND DIVERT TRAFFIC TO THE STAGE II LANE.
2. REMOVE THE PORTION OF THE EXISTING BRIDGE RIGHT OF THE STAGE REMOVAL LINE.
3. REMOVE THE PORTION OF THE EXISTING PAVEMENT AND SHOULDERS REQUIRED TO CONSTRUCT THE BRIDGE, BRIDGE APPROACH PAVEMENTS AND APPROACH PAVEMENT CONNECTORS.
4. CONSTRUCT THE PORTION OF BRIDGE RIGHT OF THE STAGE CONSTRUCTION LINE.
5. CONSTRUCT THE PORTION OF THE PROPOSED BRIDGE APPROACH PAVEMENT AND CONNECTOR RIGHT OF THE STAGE CONSTRUCTION LINE.
6. REMOVE RIGHT SHOULDER FROM STA. 435+67.88 TO STA. 435+84.67 AND STA. 437+65.33 TO STA. 437+82.13. REPLACE WITH BITUMINOUS CONCRETE BASE COURSE WIDENING, SUPERPAVE 9" AT STATIONS SHOWN ABOVE USING STANDARDS 701011 AND 701326.
7. PROVIDE EMBANKMENT, EXCAVATION, BITUMINOUS STABILIZATION AND GUARDRAIL RIGHT OF THE STAGE CONSTRUCTION LINE.
8. PLACE BITUMINOUS BINDER AND LEVELING BINDER AS SPECIFIED IN ARTICLE 406.18 AT THE ENDS OF NEW BRIDGE APPROACH PAVEMENT AND CONNECTORS.

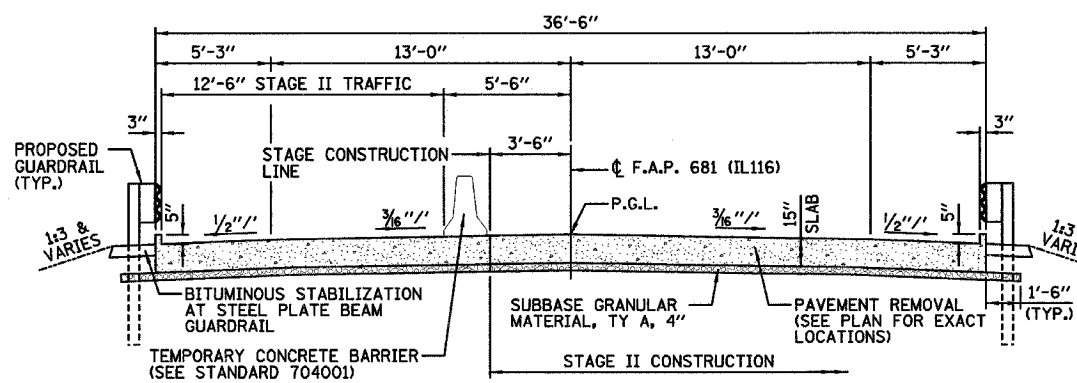
FINAL PHASE

1. REMOVE TEMPORARY CONCRETE BARRIER AND IMPACT ATTENUATORS.
2. PLACE BITUMINOUS BINDER COURSE.
3. PLACE BITUMINOUS SURFACE COURSE.
4. PROVIDE PAVEMENT MARKINGS.



STAGE II ROADWAY TYPICAL SECTION - LOOKING EAST

•STAGE II TRAFFIC STA. 433+20.00 TO STA. 435+48.33 AND STA. 438+01.67 TO STA. 441+15.00 VARIES FROM 18' TO 12.25'. STAGE II TRAFFIC STA. 435+48.33 TO STA. 438+01.67 IS 12.25'.



STAGE II BRIDGE APPROACH PAVEMENT TYPICAL SECTION - LOOKING EAST

STA. 435+87.67 TO STA. 436+17.67
STA. 437+32.33 TO STA. 437+62.33

LEGEND

- AGGREGATE SHOULDER REMOVAL (EARTH EXCAVATION) AND BIT. CONCRETE BASE COURSE WIDENING, SUPERPAVE 9"
- BITUMINOUS STABILIZATION
- PAVEMENT REMOVAL
- BRIDGE APPROACH PAVEMENT AND CONNECTOR
- TRAFFIC SIGNAL WITH SIGNAL DIRECTION INDICATED, BACK PLATE & TC-26 MICROWAVE DETECTOR
- TEMPORARY CONCRETE BARRIER

REVISIONS	
NAME	DATE

ILLINOIS DEPARTMENT OF TRANSPORTATION
STAGE II CONSTRUCTION
F.A.P. 681 (IL116) OVER FELKY SLOUGH
SECTION 113BR-2
LIVINGSTON COUNTY

DATE: 12/09/05

DRAWN BY: JJO
CHECKED BY: MSW