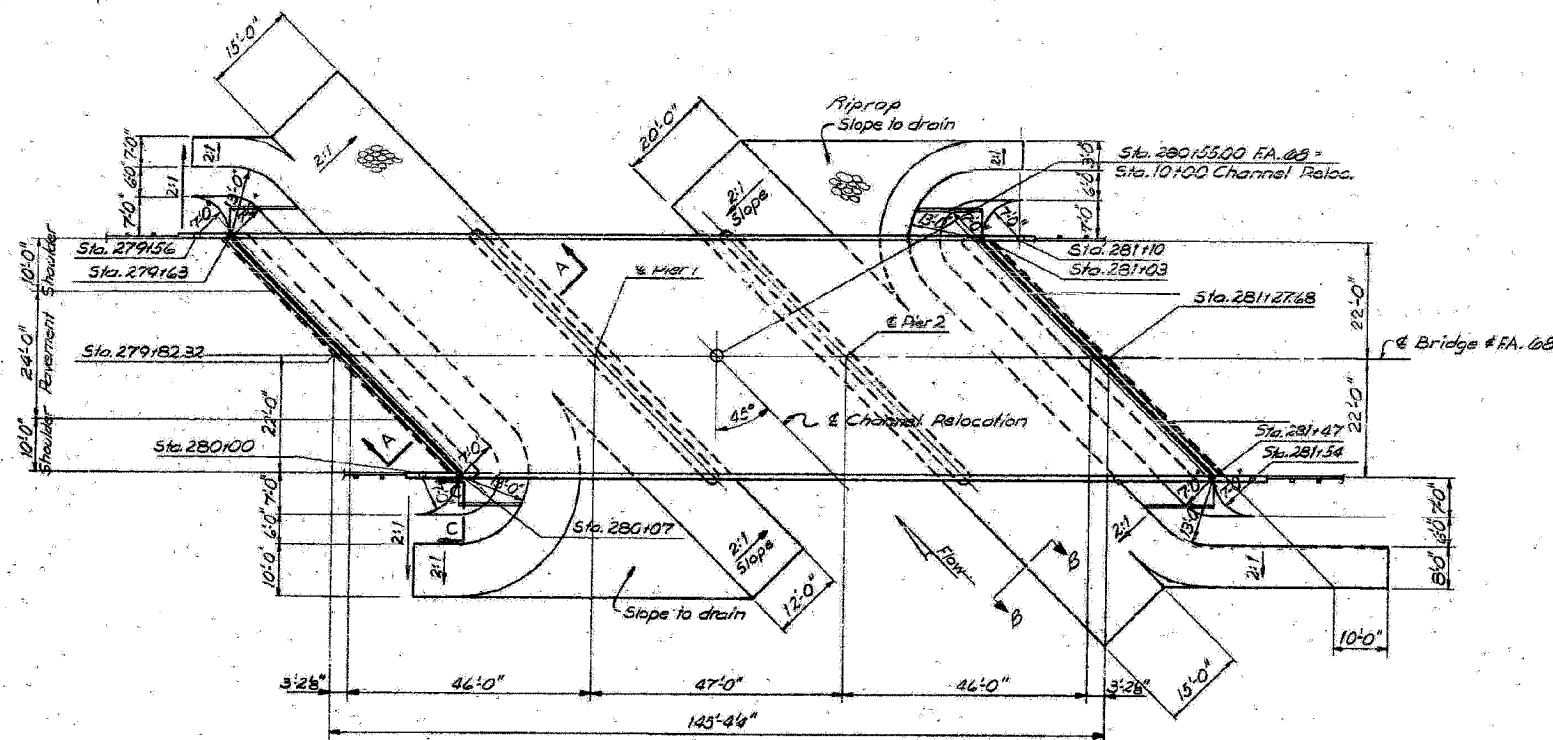
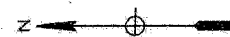


FAP RTE	SECTION	COUNTY	TOTAL SHEETS	SHEET NO.
68	101BR	LIVINGSTON	47	33
STA.		TO STA.		
FED. ROAD DIST. NO.	ILLINOIS	FED. AID PROJECT		

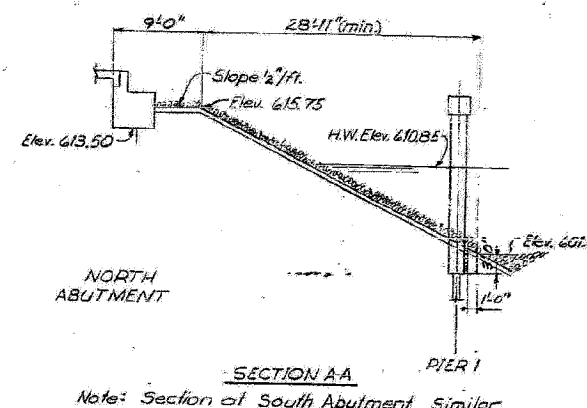
STATE OF ILLINOIS
DEPARTMENT OF TRANSPORTATION

ROUTE NO.	SECTION	COUNTY	TOTAL SHEETS	SHEET NO.
F.A. 68	101B	LIVINGSTON	37	15
FED. ROAD DIST. NO.		ILLINOIS FED. AID PROJECT		

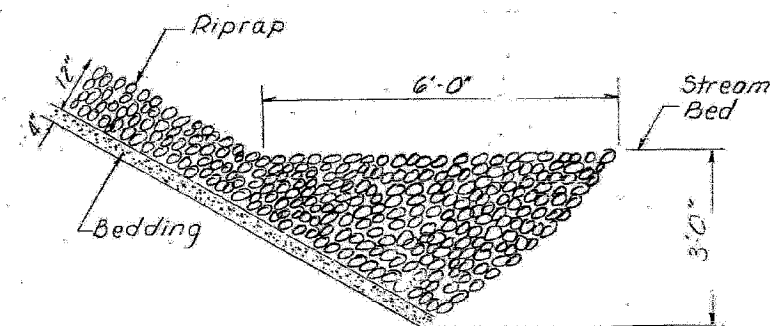
SHEET NO. 2
OF SHEETS



PLAN OF SLOPE WALLS
Note: Layout of slope walls may be varied to suit ground conditions in the field as directed by the Engineer.
Dimensions are horizontal.



SECTION A-A
Note: Section of South Abutment Similar.



SECTION B-B

BILL OF MATERIAL	
Stone Riprap	Sq. yd. 103E

SLOPE WALLS
F.A. ROUTE 68 (ILL. 23) OVER
PRAIRIE CREEK
F.A. RT. 68 SEC. 101 B
LIVINGSTON COUNTY
STATION 280+55

DESIGNED	
CHECKED	
DRAWN	J. DeWille T.V. Dillon