

F.A.I. RTE.	SECTION	COUNTY	TOTAL SHEETS	SHEET NO.
80 & 57	D3 WEED SPRAYING 2006-2	VARIOUS	5	1

INDEX OF SHEETS

1. COVER SHEET
2. GENERAL NOTES
3. SUMMARY OF QUANTITIES
4. SCHEDULES FAI 80
5. SCHEDULES FAI 57

STANDARDS

- 701101-01 OFF-ROAD OPERATIONS, MULTILANE, LESS THE 4.5 M (15') AWAY FOR SPEEDS ≥ 45 MPH
- 701106-01 OFF-ROAD OPR., MULTILANE, MORE THEN 4.5 M (15') AWAY FOR SPEEDS ≥ 45 MPH
- 701426-02 LANE CLOSURE, MULTILANE, INTERMITTENT OR MOVING OPERATIONS FOR SPEEDS ≥ 45 MPH
- 702001-05 TRAFFIC CONTROL DEVICES

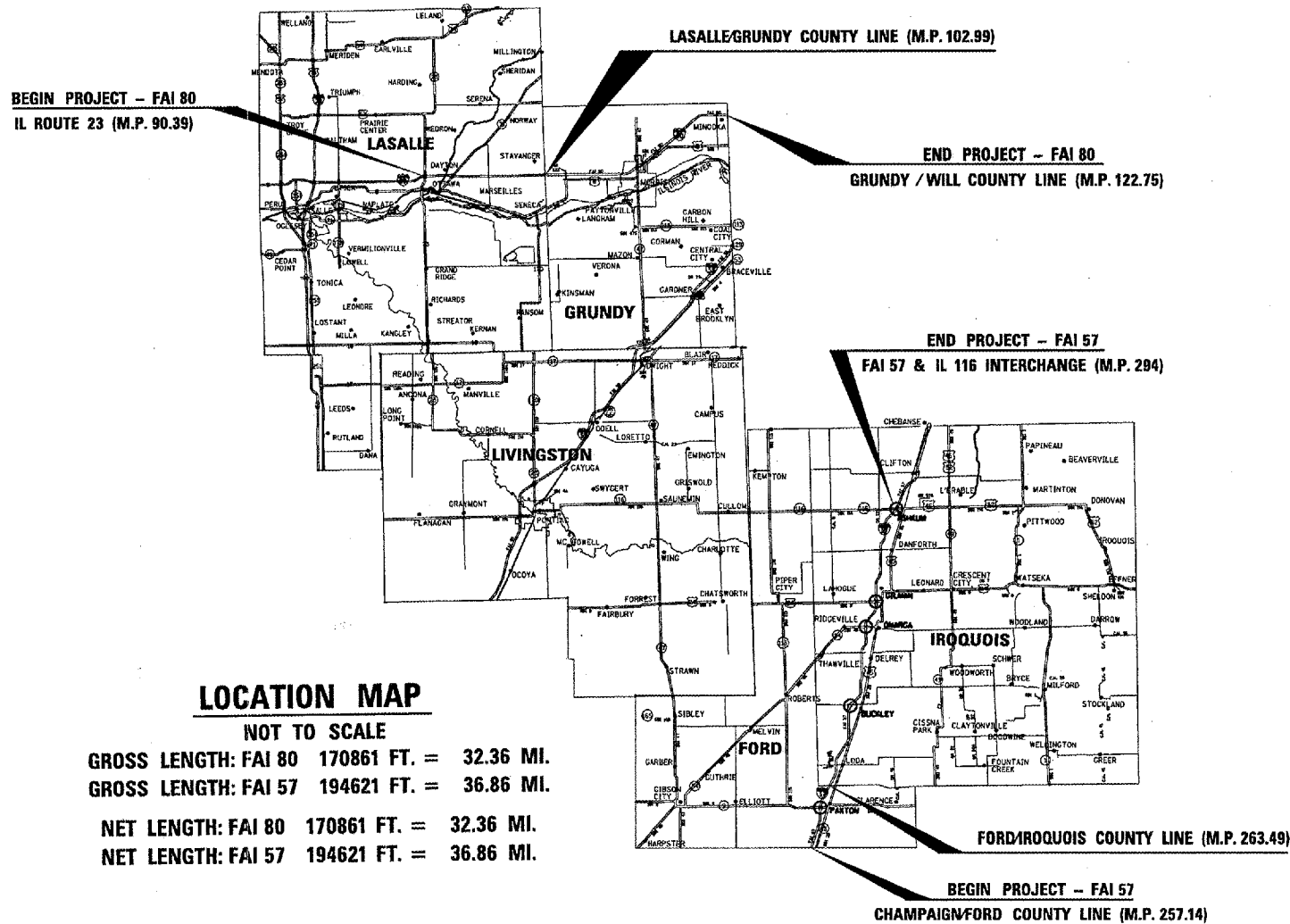
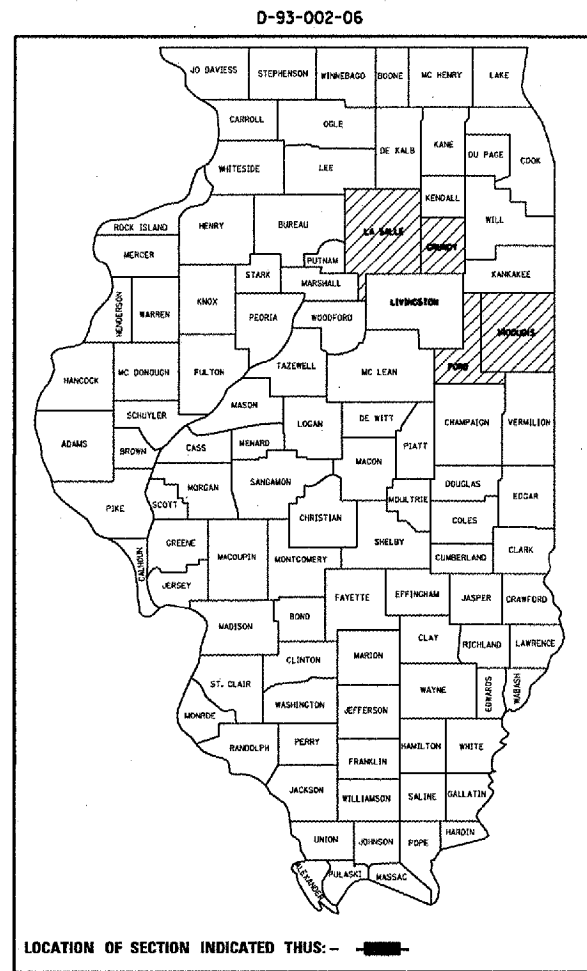
STATE OF ILLINOIS
DEPARTMENT OF TRANSPORTATION
DIVISION OF HIGHWAYS

**PROPOSED
HIGHWAY PLANS**

FAI ROUTE 80 (I-80) & FAI 57 (I-57)
SECTION D3 WEED SPRAYING 2006-2

VARIOUS COUNTIES

C-93-035-06



LOCATION MAP

NOT TO SCALE

GROSS LENGTH: FAI 80 170861 FT. = 32.36 MI.
GROSS LENGTH: FAI 57 194621 FT. = 36.86 MI.
NET LENGTH: FAI 80 170861 FT. = 32.36 MI.
NET LENGTH: FAI 57 194621 FT. = 36.86 MI.

MICROFILMED _____
REEL NUMBER _____
AWARDED _____
RESIDENT ENGINEER _____
AS BUILT CHANGES WERE MADE
ON THE FOLLOWING SHEETS _____

J.U.L.I.E.
JOINT UTILITY LOCATION INFORMATION FOR EXCAVATION
1-800-892-0123

DISTRICT NO. 3 815-434-6131

PROJECT ENGINEER: TOM HUFNAGEL 815-434-8418
UNIT CHIEF: BRIAN PYSZKA 815-434-8502
TOWNSHIP: VARIOUS

CONTRACT NO. 66630

FUNCTIONAL CLASSIFICATION
RURAL & URBAN: INTERSTATE
FAI ROUTE 80 (I-80)
2003 ADT = 27880
P.V = 64.9% M.U. = 30.4% S.U. = 4.7%
FAI ROUTE 57 (I-57)
2003 ADT = 16650
P.V = 70.1% M.U. = 25.2% S.U. = 4.7%

STATE OF ILLINOIS
DEPARTMENT OF TRANSPORTATION
DIVISION OF HIGHWAYS
SUBMITTED DEC 17 2005
James M. Mounts
DEPUTY DIRECTOR OF HIGHWAYS, REGION ENGINEER
February 3, 2006
Mike Hene
ENGINEER OF DESIGN AND ENVIRONMENT
February 3, 2006
Melvin R. Sees, P.E.
DIRECTOR, DIVISION OF HIGHWAYS

**PRINTED BY THE AUTHORITY
OF THE STATE OF ILLINOIS**

F.A.I. RTE.	SECTION	COUNTY	TOTAL SHEETS	SHEET NO.
80 & 57	D3 WEED SPRAYING 2006-2	VARIOUS	5	2

GENERAL NOTES:

Plan dimensions and details relative to the existing roadway and structure have been taken from existing plans and are subject to nominal construction variations. It shall be the contractor's responsibility to verify such dimensions and details in the field and to make necessary approved adjustments prior to construction or ordering of materials. Such variations shall not be cause for additional compensation for a change in the scope of the work, however, the contractor will be paid for the quantity actually furnished at the unit price bid for the work.

The contractor shall be responsible for protecting utility property from construction operations as outlined in Article 107.31 of the Standard Specifications. The "Julie" Number is 1-800-892-0123. A minimum of forty-eight (48) hours advance notice is required.


Where section or subsection monuments are encountered, the engineer shall be notified before such monuments are removed. The contractor shall protect and carefully preserve all monuments until an authorized surveyor or agent has witnessed or otherwise referenced their location. The contractor shall be responsible for having an authorized surveyor reestablish any section or subsection monuments destroyed by his operations.


Any reference to a standard in these plans shall be interpreted to mean the edition as indicated by the subnumber listed on the index of sheets or the copy of the standard included in these plans.

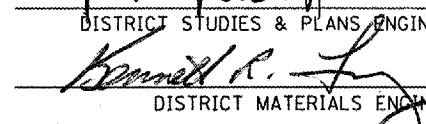
The following rates of application have been used in calculating plan quantities:


Overdrive	4	Onces/Acre
ESCORT XP	1	Onces/Acre
Improved Surfactant	1	Pint/Acre
Drift Control Additive	3.2	Ounces/Acre
Water	40	Gallon/Acre

DATE: _____

PREPARED BY:  DISTRICT OPERATIONS ENGINEER

EXAMINED BY:  DISTRICT CONSTRUCTION ENGINEER

 DISTRICT STUDIES & PLANS ENGINEER

 DISTRICT MATERIALS ENGINEER

REVISIONS		ILLINOIS DEPARTMENT OF TRANSPORTATION
NAME	DATE	
		<p>GENERAL NOTES</p> <p>SCALE: VERT. _____</p> <p>HORIZ. _____</p> <p>DATE 12/09/2005</p> <p>DRAWN BY R/LW</p> <p>CHECKED BY _____</p>

FILE NO: c:\projects\weedspray-062006-2\details.dgn

F.A.I. RTE.	SECTION	COUNTY	TOTAL SHEETS	SHEET NO.
80 & 57	D3 WEED SPRAYING 2006-2	VARIOUS	5	3

SUMMARY OF QUANTITIES

CONSTRUCTION CODE TYPE: MAIN

CODE NO.	ITEM	UNIT	VARIOUS COUNTIES TOTAL QUANTITY	LASALLE COUNTY		100% STATE GRUNDY COUNTY		100% STATE IROQUOIS COUNTY		100% STATE FORD COUNTY	
				URBAN	RURAL	URBAN	RURAL	URBAN	RURAL	URBAN	RURAL
				67100100	MOBILIZATION	L SUM	1	0.05	0.12	0.07	0.14
K0012950	HERBICIDE SPRAYING	ACRE	600	5	80	30	105		318		62

FILE NO: c:\projects\weedsspray-062006-2\details.dgn

REVISIONS	
NAME	DATE

ILLINOIS DEPARTMENT OF TRANSPORTATION

SUMMARY OF QUANTITIES

SCALE: VERT. _____
 HORIZ. _____
 DATE 12/09/2005

DRAWN BY RLW
 CHECKED BY _____

F.A.I. RTE.	SECTION	COUNTY	TOTAL SHEETS	SHEET NO.
80 & 57	D3 WEED SPRAYING 2006-2	VARIOUS	5	4

SCHEDULE FOR FAI 80 - LASALLE COUNTY

LOCATION		MILES	HERBICIDE SPRAYING	GENERAL NOTES
			ACRE	
URBAN SECTION				
M.P. 90.39 TO M.P. 91.39	EB & WB LANES	1	5	NO MEDIAN
RURAL SECTION				
M.P. 91.39 TO M.P. 102.99	EB & WB LANES	12	80	NO MEDIAN
TOTAL		13	85	

SCHEDULE FOR FAI 80 - GRUNDY COUNTY

LOCATION		MILES	HERBICIDE SPRAYING	GENERAL NOTES
			ACRE	
URBAN SECTION				
M.P. 109.58 TO M.P. 114.01	EB & WB LANES	4	30	NO MEDIAN
RURAL SECTION				
M.P. 102.99 TO M.P. 109.58	EB & WB LANES	7	45	NO MEDIAN
M.P. 114.01 TO M.P. 122.75	EB & WB LANES	9	60	
TOTAL		20	135	

FILE NO: c:\projects\weedspray-062006-2\details.dgn

REVISIONS	
NAME	DATE

ILLINOIS DEPARTMENT OF TRANSPORTATION

SCHEDULE FOR FAI 80 (I-80)

SCALE: VERT. _____
 HORIZ. _____
 DATE 12/09/2005

DRAWN BY RLW
 CHECKED BY _____

F.A.I. RTE.	SECTION	COUNTY	TOTAL SHEETS	SHEET NO.
80 & 57	D3 WEED SPRAYING 2006-2	VARIOUS	5	5

SCHEDULE FOR FAI 57 - IROQUOIS COUNTY

LOCATION	MILES	HERBICIDE SPRAYING	GENERAL NOTES
		ACRE	
RURAL SECTION			NO MEDIAN SPRAY ENTIRE INTERCHANGE SPRAY ENTIRE INTERCHANGE SPRAY ENTIRE INTERCHANGE SPRAY ENTIRE INTERCHANGE
M.P. 263 TO M.P. 294 NB & SB LANES	31	238	
ASHKUM INTERCHANGE		20	
BUCKLEY INTERCHANGE		20	
ONARGA INTERCHANGE		20	
GILMAN INTERCHANGE		20	
TOTAL		318	

SCHEDULE FOR FAI 57 - FORD COUNTY

LOCATION	MILES	HERBICIDE SPRAYING	GENERAL NOTES
		ACRE	
RURAL SECTION			NO MEDIAN SPRAY ENTIRE INTERCHANGE
M.P. 261 TO M.P. 263 NB & SB LANES	6	42	
PAXTON INTERCHANGE		20	
TOTAL	6	62	

FILE NO: c:\projects\weedspray-062006-2\details.dgn

REVISIONS	
NAME	DATE

ILLINOIS DEPARTMENT OF TRANSPORTATION

SCHEDULE FOR FAI 57 (I-57)

SCALE: VERT. DRAWN BY: RLW
 HORIZ. CHECKED BY:
 DATE: 12/09/2005