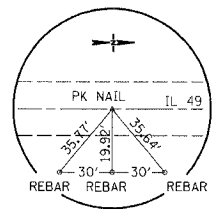
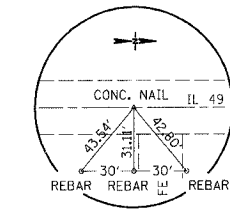


F.A.P. RTE.	SECTION	COUNTY	TOTAL SHEETS	SHEET NO.
840	136 BR-1	ILLINOIS	45	8
STA. 620+00		TO STA. 626+00		
FED. ROAD DIST. NO.		ILLINOIS	FED. AID PROJECT	



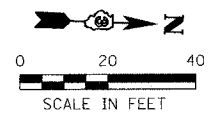
P.O.T. STA. 622+00.00

N = 1,469,770.8182
E = 1,115,459.7564

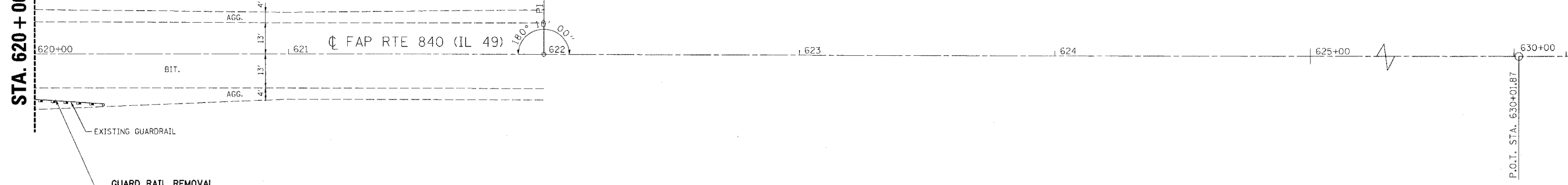


P.O.T. STA. 630+01.87

N = 1,470,572.2060
E = 1,115,432.0070



STA. 620+00



GUARD RAIL REMOVAL = 50 FOOT
TRAFFIC BARRIER TERMINAL, TYPE 1, SPECIAL (TANGENT) = 1 EACH

REVISION	DATE	BY

GREENE & BRADFORD, INC.
OF SPRINGFIELD
CONSULTING ENGINEERS
INCORPORATED
SPRINGFIELD, ILLINOIS 62760
PROFESSIONAL ENGINEERS
REGISTERED IN THE STATE OF ILLINOIS
OFFICE: 1101 N. WASHINGTON
CHICAGO, ILLINOIS 60610
TEL: 312.844.2200 FAX: 312.844.2201

COMPUTER FILE NO.
PLNW012
PROJECT 03236 W012
11/03/05 MDS

STATION	EXISTING GROUND	PROPOSED PROFILE GRADE
620+00		
620+50		
621+00		
621+50		
622+00		
622+50		
623+00		
623+50		
624+00		
624+50		
625+00		
625+50		
626+00		
626+50		
627+00		
627+50		
628+00		
628+50		
629+00		
629+50		
630+00		
630+50		
631+00		
631+50		
632+00		
632+50		
633+00		
633+50		
634+00		
634+50		
635+00		
635+50		
636+00		
636+50		
637+00		
637+50		
638+00		
638+50		
639+00		
639+50		
640+00		
640+50		
641+00		
641+50		
642+00		
642+50		
643+00		
643+50		
644+00		
644+50		
645+00		
645+50		
646+00		
646+50		
647+00		
647+50		
648+00		
648+50		
649+00		
649+50		
650+00		
650+50		
651+00		
651+50		
652+00		
652+50		
653+00		
653+50		
654+00		
654+50		
655+00		
655+50		
656+00		
656+50		
657+00		
657+50		
658+00		
658+50		
659+00		
659+50		
660+00		
660+50		
661+00		
661+50		
662+00		
662+50		
663+00		
663+50		
664+00		
664+50		
665+00		
665+50		
666+00		
666+50		
667+00		
667+50		
668+00		
668+50		
669+00		
669+50		
670+00		
670+50		
671+00		
671+50		
672+00		
672+50		
673+00		
673+50		
674+00		
674+50		
675+00		
675+50		
676+00		
676+50		
677+00		
677+50		
678+00		
678+50		
679+00		
679+50		
680+00		
680+50		
681+00		
681+50		
682+00		
682+50		
683+00		
683+50		
684+00		
684+50		
685+00		
685+50		
686+00		
686+50		
687+00		
687+50		
688+00		
688+50		
689+00		
689+50		
690+00		
690+50		
691+00		
691+50		
692+00		
692+50		
693+00		
693+50		
694+00		
694+50		
695+00		
695+50		
696+00		
696+50		
697+00		
697+50		
698+00		
698+50		
699+00		
699+50		
700+00		
700+50		

STA. 620+00

EXISTING GROUND

PLAN

DATE	
BY	
APPROVED	
PLOTTED	
NOTED	
NO. OF REVISIONS	
NO. OF CHECKS	
CADD FILE NAME	

PROFILE

DATE	
BY	
APPROVED	
PLOTTED	
NOTED	
NO. OF REVISIONS	
NO. OF CHECKS	
STRUCTURE NOTATION	
NO.	

PLOT DATE = 12/21/2005
FILE NAME = I:\03236\03236.dwg
PLOT SCALE = 20.0000 / IN.
REFERENCE = .REF.
OPERATOR = michael