

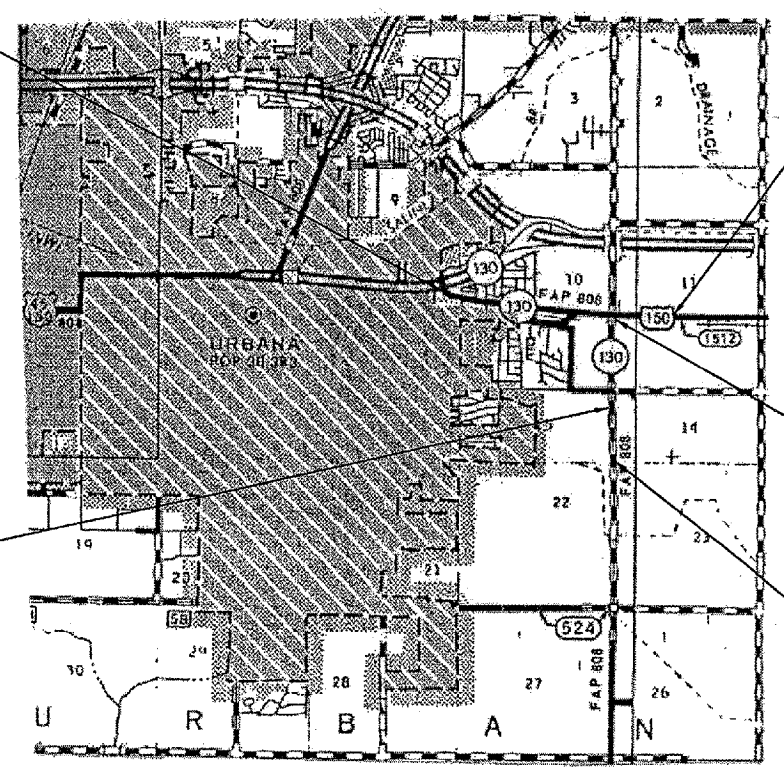
F.A. RTE.	SECTION	COUNTY	TOTAL SHEETS	SHEET NO.
VAR.	*	**	24	3

- * D5 CRACK & JOINT SEAL 2006-1
- ** CHAMPAIGN, EDGAR & VERMILION

LOCATION MAP #1
IL 130 /U.S. 150, FROM NORTH OF WASHINGTON ST.
TO U.S. 150 INTERSECTION THEN WEST TO
UNIVERSITY AVENUE - URBANA

CHAMPAIGN COUNTY /URBAN 2 - 3 LANE

SECTION D5 CRACK & JOINT SEAL 2006-1 BEGINS @ STATION 448+57.75 (U.S. ROUTE 150)

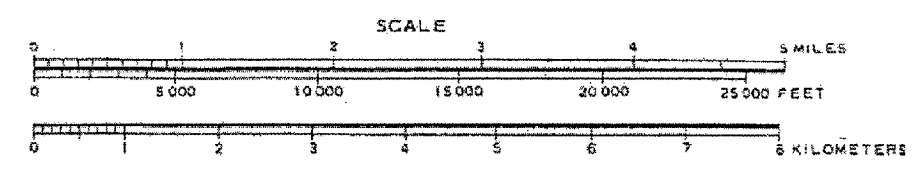


STATION EQUATION:
 STATION 89+16.46 (BK.) =
 STATION 89+15.00 (AH.)

SECTION D5 CRACK & JOINT SEAL 2006-1 ENDS @ STATION 519+05.00 (U.S. ROUTE 150)

SECTION D5 CRACK & JOINT SEAL 2006-1 ENDS @ STATION 121+88.25 (IL ROUTE 130)

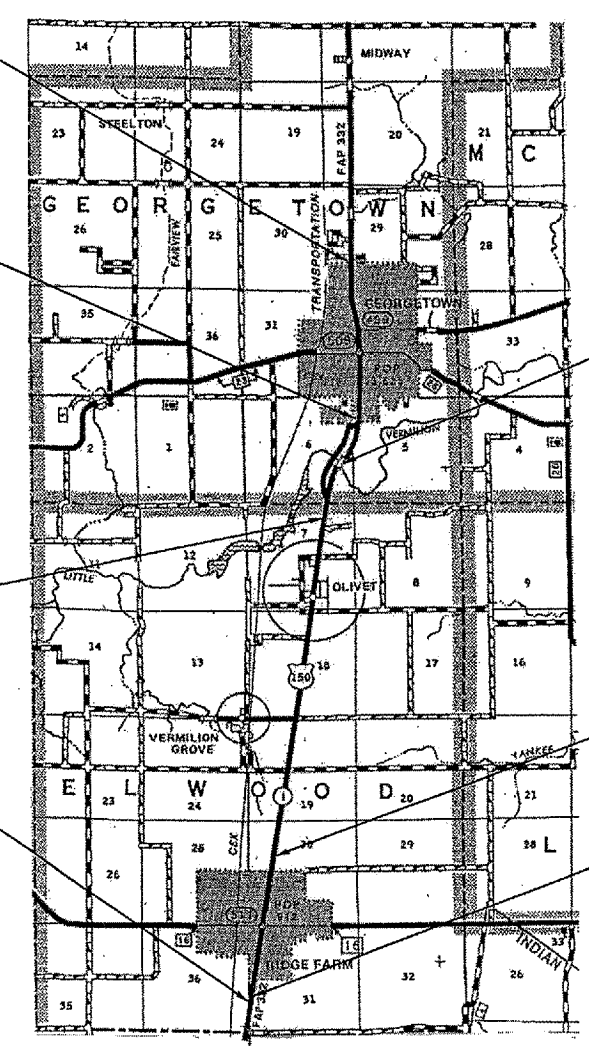
SECTION D5 CRACK & JOINT SEAL 2006-1 BEGINS @ STATION 71+63.00 (IL ROUTE 130)



TOTAL LENGTH OF SECTION = 12,073.96 FT. = 2.287 MILES
 NET LENGTH OF SECTION = 12,073.96 FT. = 2.287 MILES

LOCATION MAP #2
IL 1, FROM NCL GEORGETOWN TO
SCL OF RIDGE FARM
VERMILION COUNTY /RURAL 2-LANE

SECTION D5 CRACK & JOINT SEAL 2006-1 BEGINS @ STATION 2628+75.00



STATION EQUATION:
 STATION 2548+32.00 (BK.) =
 STATION 2548+22.90 (AH.)

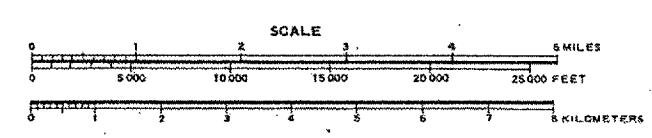
STATION EQUATION:
 STATION 2486+21.90 (BK.) =
 STATION 571+39.00 (AH.)
 (STATIONING CHANGES DIRECTIONS)

SECTION D5 CRACK & JOINT SEAL 2006-1 ENDS @ STATION 802+15.00

BRIDGE OMISSION:
 S.N. 092-0041
 STATION 2524+24.70 TO
 STATION 2521+59.30

STATION EQUATION:
 STATION 743+58.80 (BK.) =
 STATION 2202+00.20 (AH.)

STATION EQUATION:
 STATION 2259+99.97 (BK.) =
 STATION 800+96.00 (AH.)



TOTAL LENGTH OF SECTION = 37,382.57 FT. = 7.080 MILES
 NET LENGTH OF SECTION = 37,117.17 FT. = 7.030 MILES