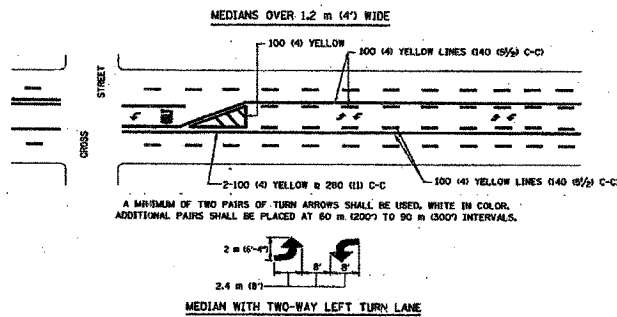
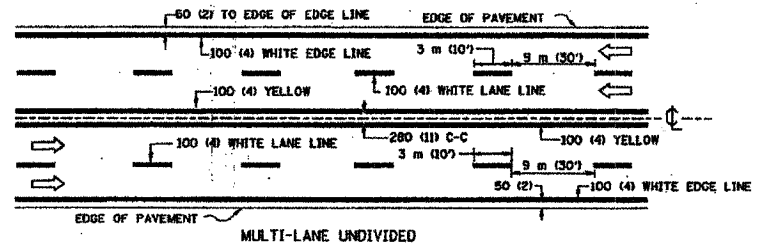
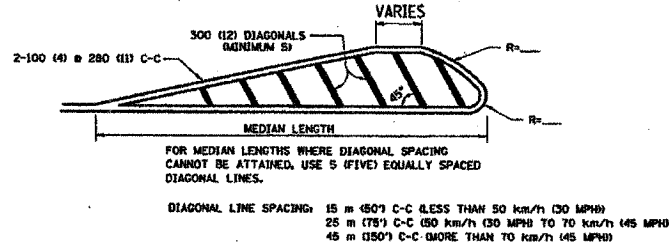
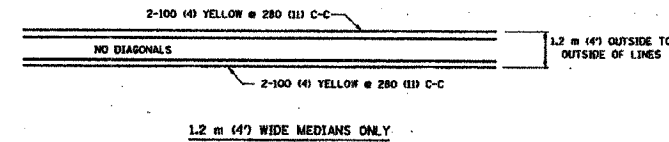
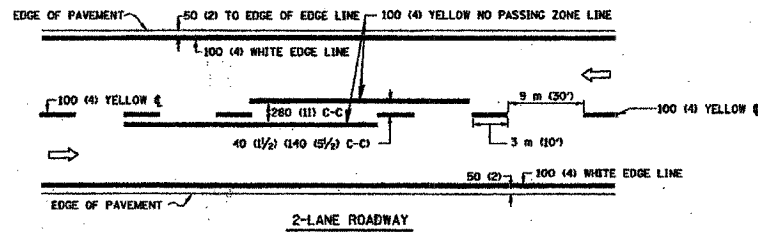
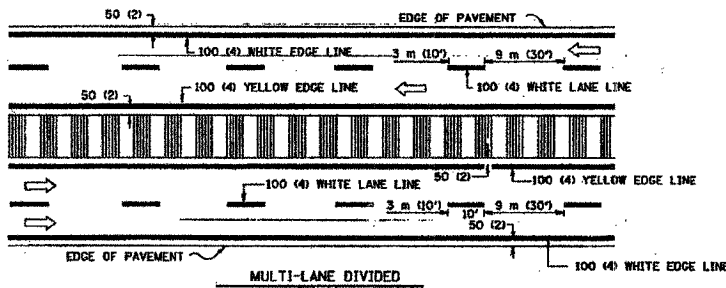




ENGINEERING SERVICES
 500 N. GARY AVENUE
 60188
 (630) 871-6220

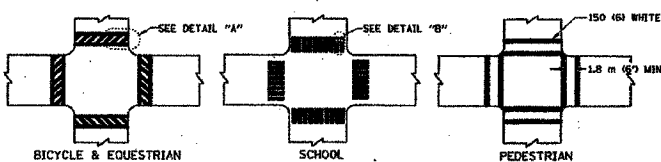


TYPICAL PAINTED MEDIAN MARKING

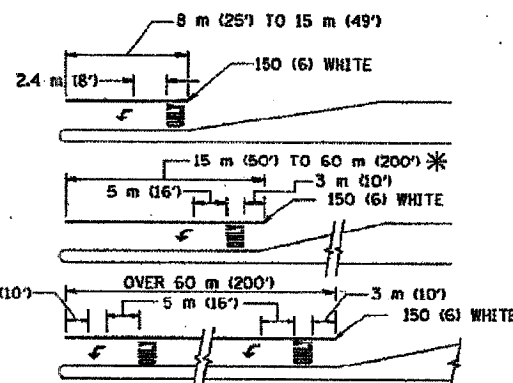


TYPICAL LANE AND EDGE LINE MARKING

TYPICAL LANE AND EDGE LINE MARKING



TYPICAL CROSSWALK MARKING

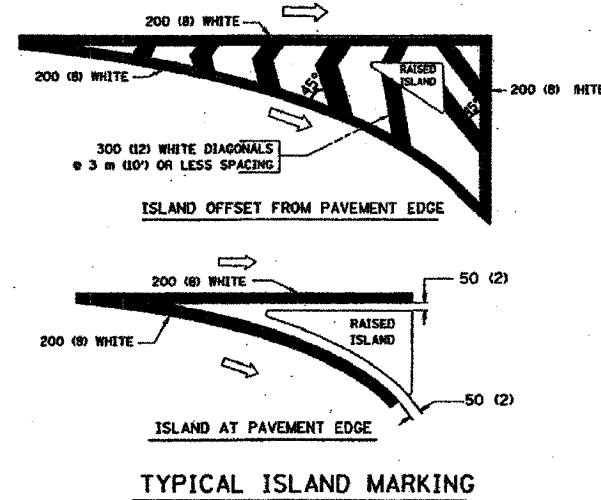


FULL SIZE LETTERS 2.4 m (8') AND ARROWS SHALL BE USED.
 AREA = 1.5 m² (15.6 SQ. FT.) AREA = 1.9 m² (20.8 SQ. FT.)

* TURN LANES IN EXCESS OF 120 m (400') IN LENGTH MAY HAVE AN ADDITIONAL SET OF ARROW - "ONLY" INSTALLED MIDWAY BETWEEN THE OTHER TWO SETS OF ARROW - "ONLY".

TYPICAL LEFT (OR RIGHT) TURN LANE

TYPICAL TURN LANE MARKING



TYPE OF MARKING	WIDTH OF LINE	PATTERN	COLOR	SPACING / REMARKS
CENTERLINE ON 2 LANE PAVEMENT	100 (4)	SKIP-DASH	YELLOW	3 m (10') LINE WITH 9 m (30') SPACE
CENTERLINE ON MULTI-LANE UNDIVIDED PAVEMENT	2 @ 100 (4)	SOLID	YELLOW	280 (11) C-C
NO PASSING ZONE LINES FOR ONE DIRECTION FOR BOTH DIRECTIONS	100 (4) 2 @ 100 (4)	SOLID SOLID	YELLOW YELLOW	140 (5 1/2) C-C FROM SKIP-DASH CENTERLINE 280 (11) C-C OMIT SKIP-DASH CENTERLINE BETWEEN
LANE LINES	100 (4) 125 (5) ON FREEWAYS	SKIP-DASH SKIP-DASH	WHITE WHITE	3 m (10') LINE WITH 9 m (30') SPACE
DOTTED LINES (EXTENSIONS OF CENTER, LANE OR TURN LANE MARKINGS)	SAME AS LINE BEING EXTENDED	SKIP-DASH	SAME AS LINE BEING EXTENDED	600 (24) LINE WITH 1.8 m (6') SPACE
EDGE LINES	100 (4)	SOLID	YELLOW-LEFT WHITE-RIGHT	OUTLINE MOUNTABLE MEDIANS IN YELLOW; EDGE LINES ARE NOT USED NEXT TO BARRIER CURB
TURN LANE MARKINGS	150 (6) LINE, FULL SIZE LETTERS & SYMBOLS 12.4 m (41')	SOLID	WHITE	SEE TYPICAL TURN LANE MARKING DETAIL
TWO WAY LEFT TURN MARKING	2 @ 100 (4) EACH DIRECTION 2.4 m (8') LEFT ARROW	SKIP-DASH AND SOLID IN PAIRS	YELLOW WHITE	3 m (10') LINE WITH 9 m (30') SPACE FOR SKIP-DASH 140 (5 1/2) C-C BETWEEN SOLID LINE AND SKIP-DASH LINE SEE TYPICAL TWO-WAY LEFT TURN MARKING DETAIL
CROSSWALK LINES (PEDESTRIAN & DIAGONALS (BIKE & EQUESTRIAN) & LONGITUDINAL BARS (SCHOOL))	2 @ 150 (6) 300 (12) @ 45° 300 (12) @ 90°	SOLID SOLID SOLID	WHITE WHITE WHITE	NOT LESS THAN 1.1 m (4') APART 600 (24) APART 600 (24) APART SEE TYPICAL CROSSWALK MARKING DETAILS.
STOP LINES	600 (24)	SOLID	WHITE	PLACE 1.2 m (4') IN ADVANCE OF AND PARALLEL TO CROSSWALK IF PRESENT, OTHERWISE, PLACE AT STOPPING POINT, PARALLEL TO CROSSROAD CENTERLINE, WHERE POSSIBLE.
PAINTED MEDIANS	2 @ 100 (4) WITH 300 (12) DIAGONALS @ 45° NO DIAGONALS USED FOR 1.2 m (4') WIDE MEDIANS	SOLID	YELLOW WHITE WHITE	280 (11) C-C FOR 140 (5 1/2) C-C DOUBLE LINE SEE TYPICAL PAINTED MEDIAN MARKING.
SCORE MARKING AND CHANNELIZING LINES	200 (8) WITH 300 (12) DIAGONALS @ 45°	SOLID	WHITE	DIAGONALS: 4.5 m (15') C-C (LESS THAN 50 km/h (30 MPH)) 5 m (16') C-C (50 km/h (30 MPH) TO 70 km/h (45 MPH)) 9 m (30') C-C (70 km/h (45 MPH) TO 100 km/h (60 MPH))
RAILROAD CROSSING	600 (24) TRANSVERSE LINES @ 15.18 m (50') LETTERS; 600 (24) LINE FOR "X"	SOLID	WHITE	SEE STATE STANDARD 780001 AREA OF "X" = 3.3m x 2 (3.6 x 5.1 FT.) EACH "X" = 5.0 m x 2 (5.4 x 10.2 FT.)
SHOULDER DIAGONALS	300 (12) @ 45°	SOLID	WHITE - RIGHT YELLOW - LEFT	15 m (50') C-C (LESS THAN 50 km/h (30 MPH)) 25 m (82') C-C (50 km/h (30 MPH) TO 70 km/h (45 MPH)) 45 m (150') C-C (70 km/h (45 MPH) TO 100 km/h (60 MPH))

FOR FURTHER DETAILS ON PAVEMENT MARKING REFER TO STANDARD SPECIFICATIONS FOR ROAD AND BRIDGE CONSTRUCTION AND STATE STANDARD 780001.

REVISIONS
 DESCRIPTION
 DATE
 NO.

PLAN SHEET DESIGNATION

- COVER
- G - GENERAL
- H - HAZARDOUS MATERIALS
- C - CIVIL
- L - LANDSCAPE
- S - STRUCTURAL
- A - ARCHITECTURAL
- I - INTERIORS
- Q - EQUIPMENT
- F - FIRE PROTECTION
- P - PLUMBING
- M - MECHANICAL
- E - ELECTRICAL
- T - TELECOMMUNICATIONS
- R - RESOURCE

PROJECT NO.: M-8003 (552)
 DWG FILE: LIES ROAD
 SCALE: N/A
 DRAWING DATE: 9/30/05
 DESIGNED BY: JB
 DRAWN BY: JB
 CHECKED BY: BC
 PLOTTED BY: MS

VILLAGE OF CAROL STREAM
 ILLINOIS

LIES ROAD (LAPP)
 PROJECT

SHEET TITLE

IDOT DISTRICT 1
 TYPICAL PAVEMENT
 MARKINGS

7 OF 10

REVISIONS	NAME	DATE
1	EVERS	05-19-00
2	T. RAMMACHER	10-21-04
3	ALEX HOUSEH	10-05-08
4	ALEX HOUSEH	10-17-08
5	T. RAMMACHER	01-06-00

ILLINOIS DEPARTMENT OF TRANSPORTATION
 DISTRICT ONE
 TYPICAL PAVEMENT
 MARKINGS

SCALE: NON
 DATE: 3/2/02
 DRAWN BY: CADDO
 CHECKED BY: