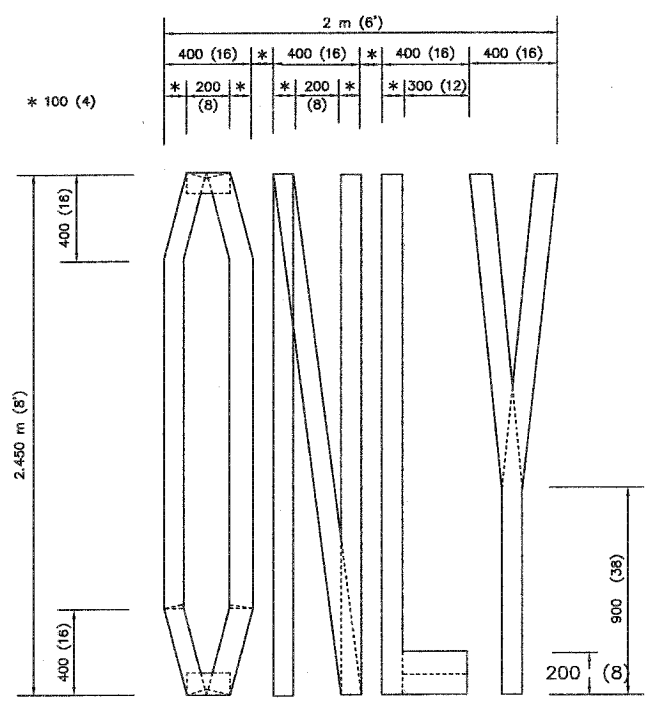
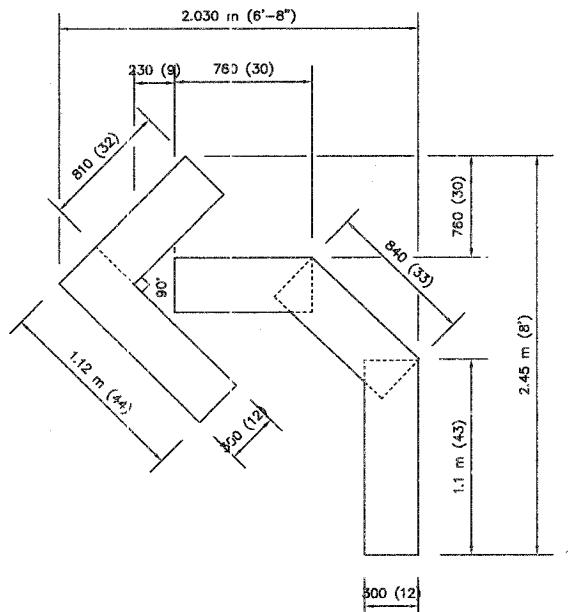


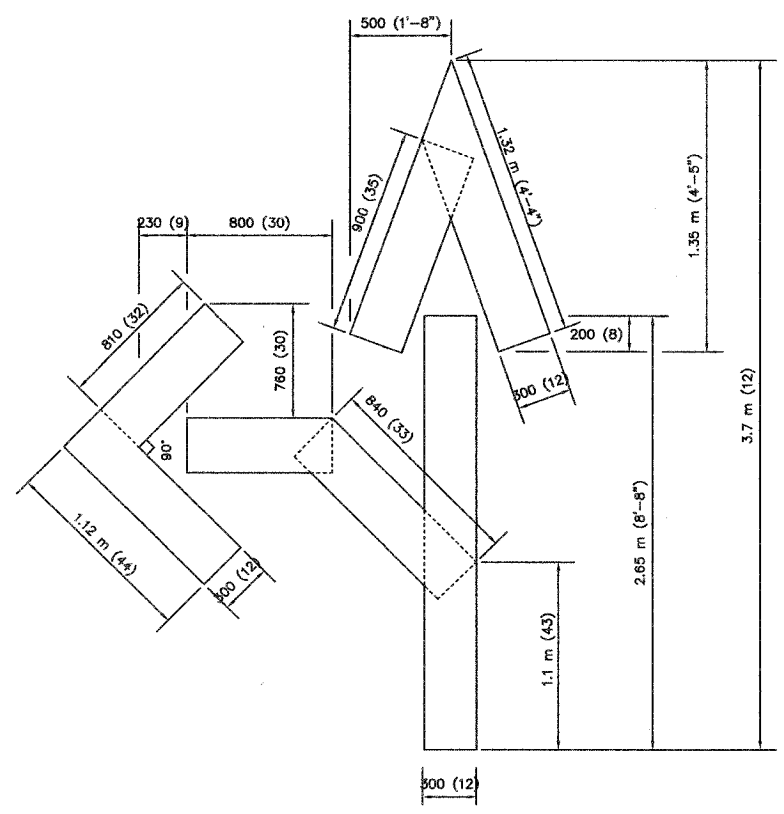
| | | | | |
|----------------|----------------|------------------------|--------------------|-----------|
| FAU RTE | SECTION | COUNTY | TOTAL SHEETS | SHEET NO. |
| 1447 | 03-00159-00-RS | COOK | 24 | 21 |
| F. HW. A. REG. | ILLINOIS | PROJECT STPM-8003(581) | CONTRACT NO. 83835 | |



QUANTITY
 100 (4) LINE = 19.7 m (641.1 ft.)
 1.97 sq. m (21.1 sq. ft.)



QUANTITY
 100 (4) LINE = 13.9 m (45.5 ft.)
 1.39 sq. m (15.2 sq. ft.)



QUANTITY
 100 (4) LINE = 25.3 m (82.5 ft.)
 2.53 sq. m (27.5 sq. ft.)

All dimensions are in millimeters (inches)
 unless otherwise shown

| REVISIONS | |
|-----------|----------|
| NO. | DATE |
| 1 | 11/30/05 |
| 2 | 12/12/05 |
| 3 | 12/16/05 |

ILLINOIS DEPARTMENT OF TRANSPORTATION

TEMPORARY PAVEMENT MARKING LETTERS AND SYMBOLS

SCALE: NONE
 DATE 08/19/99

DRAWN BY CADD
 CHECKED BY

| REVISIONS | | | |
|-----------|-----|----------|----------------------------------|
| NO. | BY | DATE | DESCRIPTION |
| 1 | THK | 11/30/05 | PER IDOT DIST. 1 B.L.R. COMMENTS |
| 2 | THK | 12/12/05 | PER IDOT DIST. 1 B.L.R. COMMENTS |
| 3 | THK | 12/16/05 | PER IDOT DIST. 1 B.L.R. COMMENTS |

M:\Berwyn\2002\02260 - SHI - 21\DOT\TRC\TEMPORARY_PAVEMENT_MARKING\LETTERS_&_SYMBOLS.dwg, 12/20/2005 2:08:35 PM