

C.H.	SECTION	COUNTY	TOTAL SHEETS
5	85-00043-00-RS	DEWITT	79
STA. 98+00		TO STA. 113+00	
FED. ROAD DIST. NO.		ILLINOIS	FED. AID PROJECT
CONTRACT No. 91316			

**ALBERT & VANESSA TOTTEN**  
NE 1/4, SEC 26, T.19N, R.3E, 3rd PM

**ORIN LINDON & REBECCA S. RIDDLE**  
NE 1/4, SEC 26, T.19N, R.3E, 3rd PM

**STATE BANK OF GRAYMONT, TRUSTEE**  
NE 1/4, SEC 26, T.19N, R.3E, 3rd PM

A.R. STA. 99+13 SKEW = 35° LT. FORWARD  
EXIST. 30" ELLIP. EQ. R.S. (R.C.C.P.)  
REMOVE AND RE-INSTALL 38" AND  
BOTH END SECTIONS  
U.S.F.L. = 700.22 @ 19.3' LT. STA. 99+26.1  
D.S.F.L. = 699.96 @ 14.5' RT. STA. 99+03.0  
C.L.S.M. = 9.1 CU.YD.  
CLASS D PATCHES, TYPE IV, 6" = 36.0 SY  
LEFT:  
REMOVE AND RE-INSTALL END SECTIONS  
23.3' LT. STA. 99+29.34 U.S.F.L. AT END OF  
END SECTION 699.00  
TO BE EXTENDED RIGHT:  
REMOVE AND RE-INSTALL END SECTIONS,  
PIPE CULVERT = 1 EACH  
P. CUL. 1 RC-E  
EORS 30" = 8 FOOT  
24.2' RT. STA. 98+96.08 D.S.F.L. AT END OF  
END SECTION 698.80

P.I. STA. 102.00.02  
Δ = 0° 15' 40.49" (RT)  
NO CURVE  
N. 1243507.8478  
E. 847497.2305

P.K. NAIL IN  
LONE POST  
N.E. COR  
TEL BOX  
CHISLED "X"  
ON 20" CONC.  
P.I. STA. 107+00.02  
Δ = 0° 04' 23.20" (RT)  
NO CURVE  
N. 1244007.7969  
E. 847504.3638

**CP 4**  
16.08 FT. LT. STA. 105+28.21  
1/2" Ø IRON PIN - (SET)  
N. 1243836.25 E. 847486.80

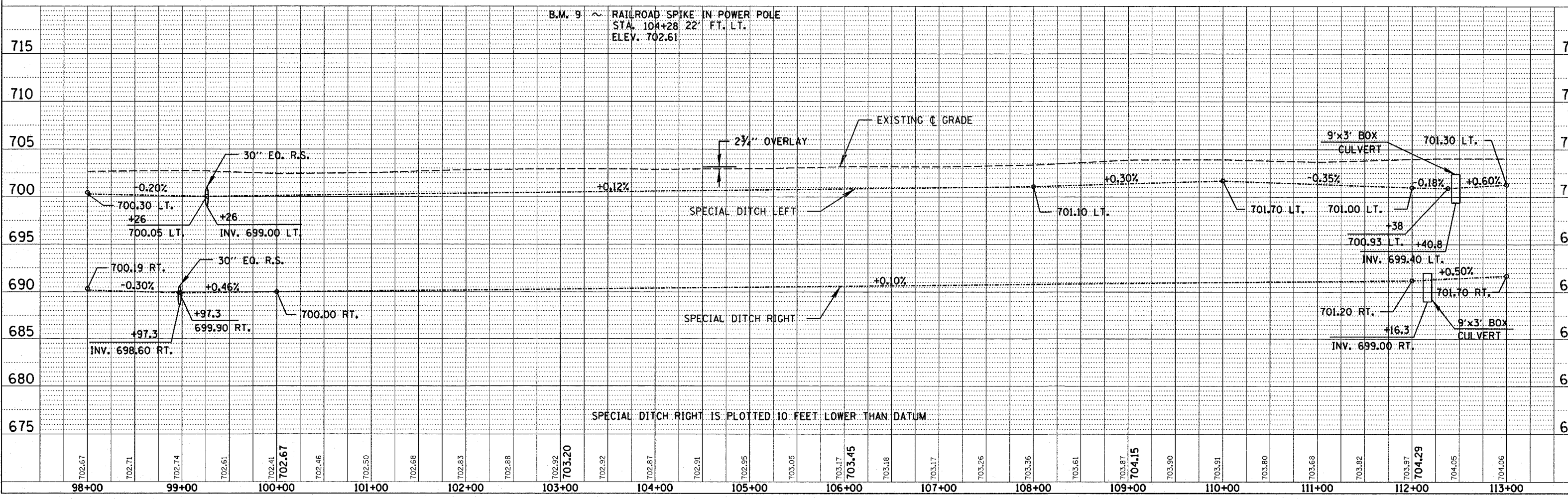
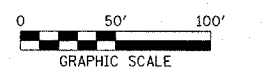
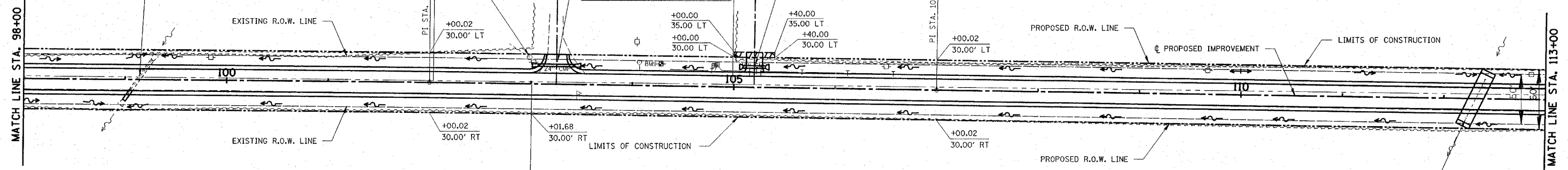
LT. STA. 105+20  
CONST. 24' F.E.  
PIPE CULVERTS, CLASS D, TYPE 1  
EORS 24" = 30 FOOT  
24" EORS STEEL END SECTIONS = 2

LT. STA. 103+25  
CONST. 20' P.E.  
PIPE CULVERTS, CLASS D, TYPE 1  
EORS 24" = 36 FOOT  
24" EORS STEEL END SECTIONS = 2

A.R. STA. 112+29 SKEW = 25° LT. FORWARD  
PRECAST CONCRETE BOX CULVERT  
9'x3' (M273) = 46 FOOT  
BOX CULVERT END SECTION,  
CULVERT NO. 2 = 2 EACH  
25' LT. STA. 112+40.8 U.S.F.L. = 699.40  
27.3' RT. STA. 112+16.3 D.S.F.L. = 699.00  
CLASS D PATCHES, TYPE IV,  
6 INCH = 52.0 SQ. YD.  
EXISTING EQ. R.S. 24" (R.C.C.P.)  
TO BE REMOVED  
PIPE CULVERT REMOVAL = 46 FOOT  
C.L.S.M. = 18.8 CU.YD.

**MARTHA M. CONNETT FAMILY TRUST**  
PT. NW 1/4, SEC 25, T.19N, R.3E, 3rd PM

**RAMONA GAIL STROH**  
NW 1/4, SEC 25, T.19N, R.3E, 3rd PM



SPECIAL DITCH RIGHT IS PLOTTED 10 FEET LOWER THAN DATUM