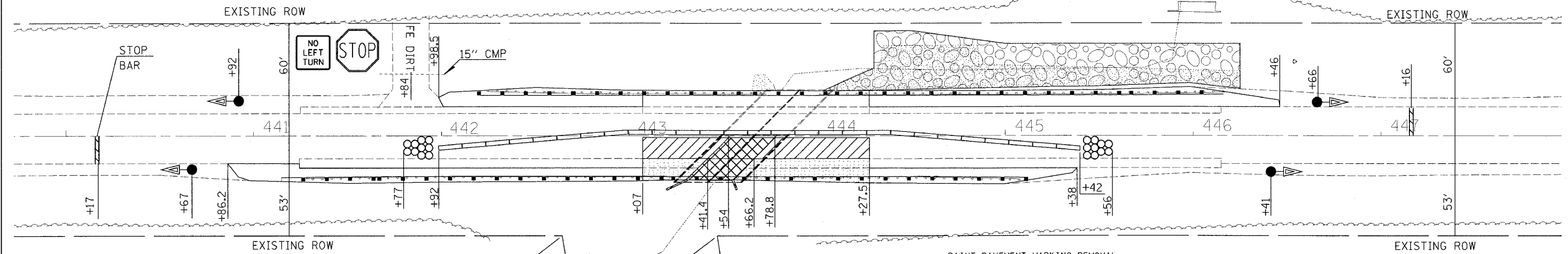
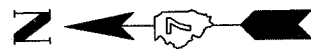


F.A.P. RTE.	SECTION	COUNTY	TOTAL SHEETS	SHEET NO.
322	(24B)-1	FAYETTE		10
STA.		TO STA.		
FED. ROAD DIST. NO.		ILLINOIS FED. AID PROJECT		

SW01271W  
 1/11/2005  
 c:\projects\94778\04899\p.dgn



**STAGE II SEQUENCE OF OPERATIONS**

1. RELOCATE TEMPORARY CONCRETE BARRIERS, SIGNS, ETC. ACCORDING TO TRAFFIC CONTROL STANDARD 701321.
2. PLACE TEMPORARY PAVEMENT MARKING TO ALLOW A 11' 7" TRAFFIC LANE.
3. REMOVE THE STAGE II PORTION OF THE EXISTING STRUCTURE, PAVEMENT AND GUARDRAIL.
4. CONSTRUCT THE STAGE II PORTION OF THE NEW BOX CULVERT, SUB-BASE GRANULAR MATERIAL, TYPE B, BITUMINOUS CONCRETE PAVEMENT, 13 3/4", BITUMINOUS SHOULDERS, AND GUARDRAIL, REMOVE AND RE-ERECT TRAFFIC TERMINAL, TYPE I SPECIAL (TANGENT).
5. CONSTRUCT SEEDING, MULCH AND TEMPORARY DITCH CHECKS ON STAGE II TRAFFIC SIDE.
6. REMOVE THE TRAFFIC CONTROL STANDARD 701321.

**AGGREGATE (PRIME COAT)**

LT 443+07 TO 444+27.50 0.96 TON  
 1.90 TON

**PAVEMENT REMOVAL**

RT 443+07 TO 443+54.00 47 SQ YD  
 RT 443+78.80 TO 444+27.50 49 SQ YD  
 96 SQ YD

**BITUMINOUS CONCRETE PAVEMENT(FULL DEPTH), SUPERPAVE, 13.75"**

RT 443+07 TO 444+27.50 161 SQ YD

**PAVED SHOULDER REMOVAL**

RT 443+07 TO 443+41.20 46 SQ YD  
 RT 443+66.20 TO 444+27.50 82 SQ YD  
 127 SQ YD

**BITUMINOUS SHOULDER, SUPERPAVE, 8"**

RT 443+07 TO 444+27.50 161 SQ YD

**PAINT PAVEMENT MARKING REMOVAL**

440+17.00 TO 447+16.00 747 SQ FT

**PAINT PAVEMENT MARKING LINE-4"**

440+17.00 TO 447+16.00 1568 FOOT

**SHORT TERM PAVEMENT MARKING**

440+17.00 TO 447+16.00 68 FOOT

**WORK ZONE PAVEMENT MARKING REMOVAL**

440+17.00 TO 447+16.00 23 SQ FT

**SUB-BASE GRANULAR MATERIAL, TYPE B**


RT 443+07 TO 443+54 43  
 RT 443+54 TO 443+78.80 23  
 RT 443+78.80 TO 444+27.50 44  
 110 TON

**BITUMINOUS SHOULDER, SUPERPAVE**

RT 441+25 TO 443+07 11 TON  
 RT 444+28 TO 446+46 12 TON  
 21 TON

**BITUMINOUS MATERIALS (PRIME COAT)**


RT 443+07 TO 444+27.50 24 GAL



STRUCTURE REMOVAL



PAVEMENT REMOVAL



PAVED SHOULDER REMOVAL

REVISIONS	
NAME	DATE

ILLINOIS DEPARTMENT OF TRANSPORTATION

**STAGE II CONSTRUCTION  
 DETAIL SHEET**

SCALE: VERT.  
 HORIZ.  
 DATE

DRAWN BY  
 CHECKED BY

Revised 1/12/05

PLOT DATE = 1/11/2005  
 FILE NAME = c:\projects\94778\04899\p.dgn  
 PLOT SCALE = 25.0000 / IN.  
 USER NAME = sww-tyr