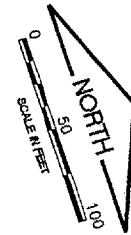
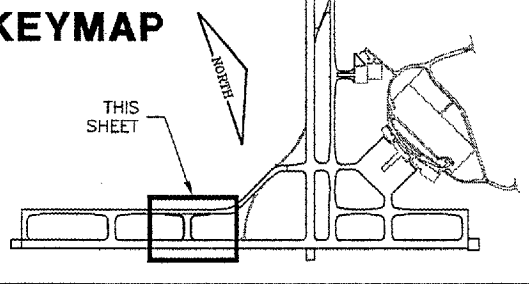


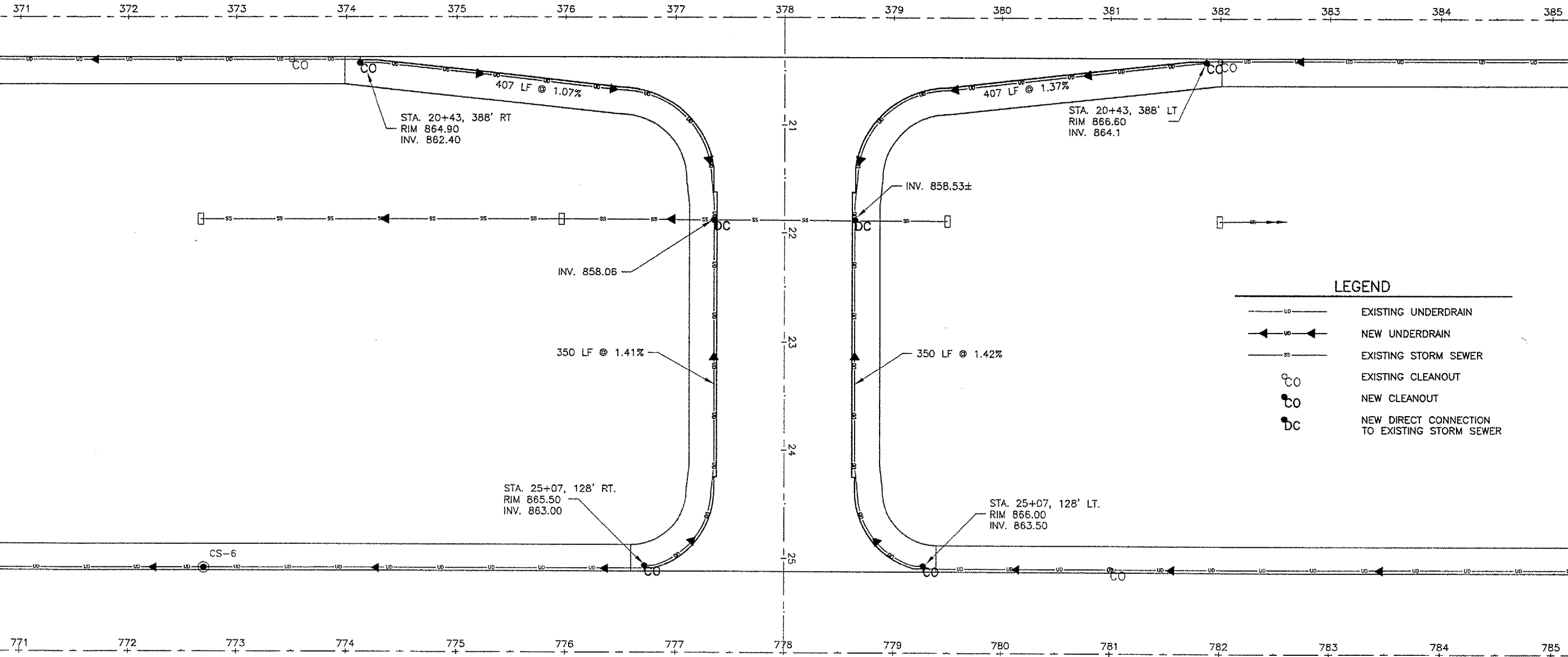
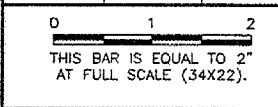
**KEYMAP**



**BL059**

K:\Bloomington\0508503\Draw\Sheets\  
 FILE: 28\_DRAINPLAN.dwg  
 LAYOUT: DRAINPLAN  
 UPDATE BY: odrughan  
 SURVEY BOOK #  
 DATE: Thu 1/12/06 1:30pm  
 XREF DWG: C:\info.dwg  
 KEY.dwg  
 BASE\_EXISTGEO.dwg  
 BASE\_PROPGEOD.dwg  
 CL\_STA.dwg  
 BASE\_EXISTDRAIN.dwg  
 BASE\_DRAIN.dwg  
 28\_DRAINPLAN.dwg

| REVISIONS |    |      |
|-----------|----|------|
| NUMBER    | BY | DATE |
|           |    |      |
|           |    |      |
|           |    |      |



**LEGEND**

- EXISTING UNDERDRAIN
- NEW UNDERDRAIN
- EXISTING STORM SEWER
- EXISTING CLEANOUT
- NEW CLEANOUT
- NEW DIRECT CONNECTION TO EXISTING STORM SEWER

**BLOOMINGTON-NORMAL AIRPORT AUTHORITY**  
**CENTRAL ILLINOIS REGIONAL AIRPORT**  
**BLOOMINGTON, ILLINOIS**  
**CONSTRUCT TAXIWAY G-1**  
**DRAINAGE PLAN**

© Copyright CMT, Inc.

**CMT**  
 CRAWFORD, MURPHY & TILLY, INC.  
 CONSULTING ENGINEERS  
 License No. 184-00013

|                       |              |
|-----------------------|--------------|
| DESIGN BY:            | JEF          |
| DRAWN BY:             | DPA          |
| CHECKED BY:           | RLV          |
| APPROVED BY:          | JEF          |
| DATE:                 | 1/13/2006    |
| JOB No:               | 05085-0300   |
| ILLINOIS PROJECT      | BMI-3452     |
| A.I.P. PROJECT        | 3-17-0006-XX |
| SHEET 26 OF 33 SHEETS |              |