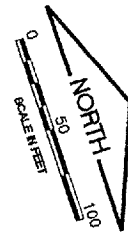
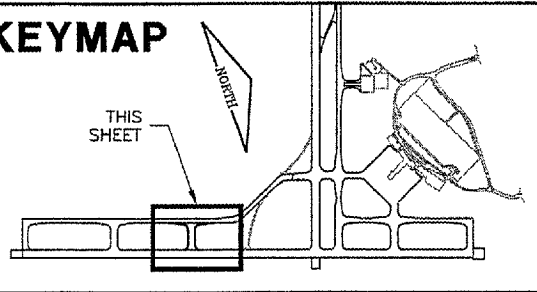


KEYMAP

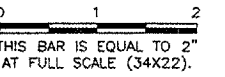


BLO59

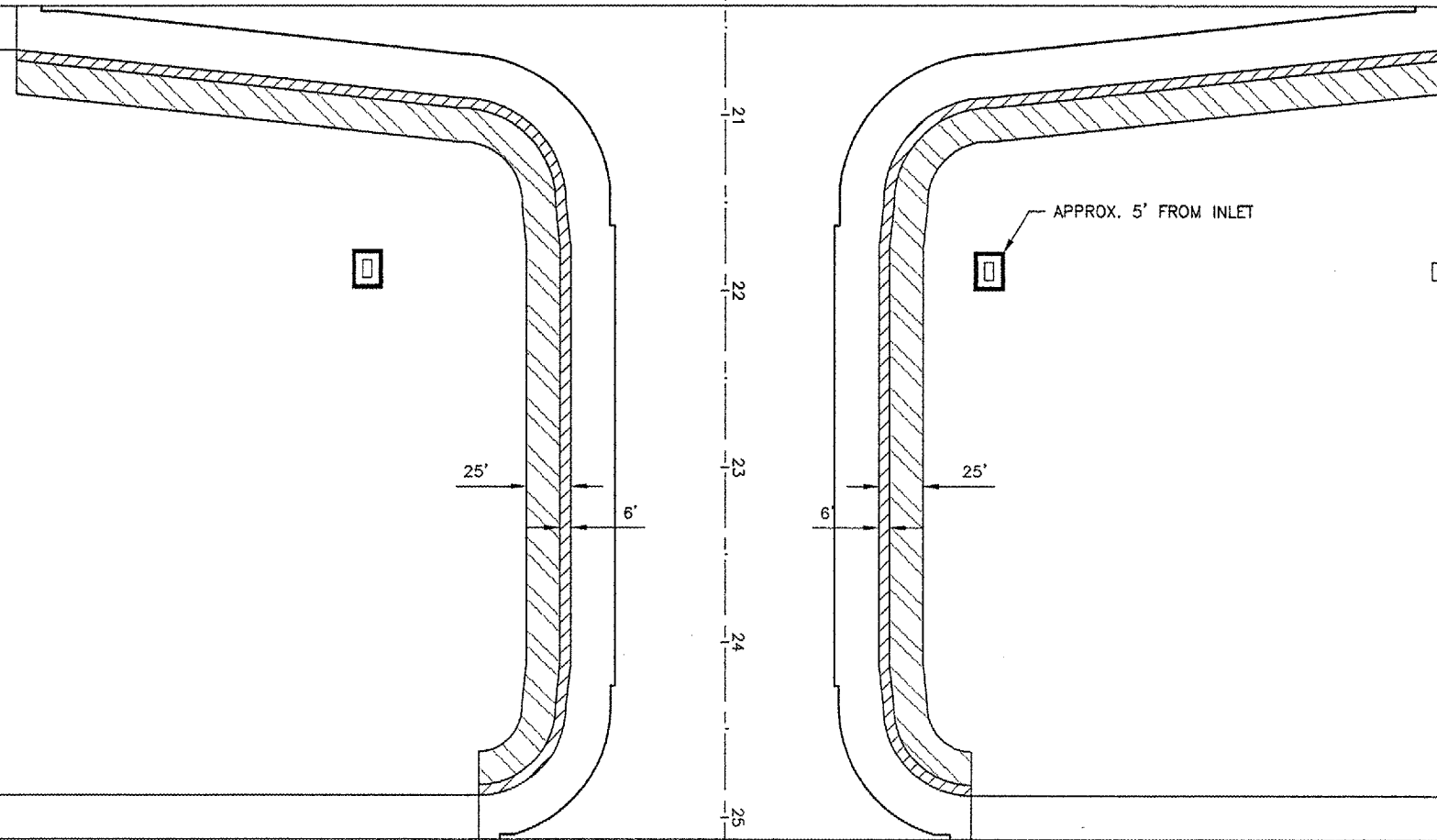
K:\Bloomington\0508503\Draw\Sheets\
 FILE: 30_TURFPLAN.dwg
 LAYOUT: TURFPLAN
 UPDATE BY: adraughan
 SURVEY BOOK #
 DATE: Thu 1/12/06 1:44pm
 XREF DWG: C:\info.dwg
 KEY.dwg
 CL_STA.dwg
 BASE_PROPGE0.dwg
 BASE_EXISTGEO.dwg
 TXY-G Topo.dwg

REVISIONS

NUMBER	BY	DATE



371 372 373 374 375 376 377 378 379 380 381 382 383 384 385



LEGEND

- NEW SILT FENCE
- SEEDING & EXCELSIOR BLANKET
- 6' NEW SOD

771 772 773 774 775 776 777 778 779 780 781 782 783 784 785

**BLOOMINGTON-NORMAL AIRPORT AUTHORITY
 CENTRAL ILLINOIS REGIONAL AIRPORT
 BLOOMINGTON, ILLINOIS**

CONSTRUCT TAXIWAY G-1

TURFING PLAN

© Copyright CMT, Inc.
CMT
 CRAWFORD, MURPHY & TILLY, INC.
 CONSULTING ENGINEERS
 License No. 184-000613



DESIGN BY:	JEF
DRAWN BY:	DPA
CHECKED BY:	RLV
APPROVED BY:	JEF
DATE:	1/13/2006
JOB No:	05085-0300
ILLINOIS PROJECT	BMI-3452
A.I.P. PROJECT	3-17-0006-XX
SHEET	30 OF 33 SHEETS