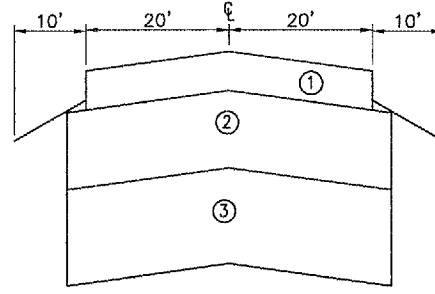
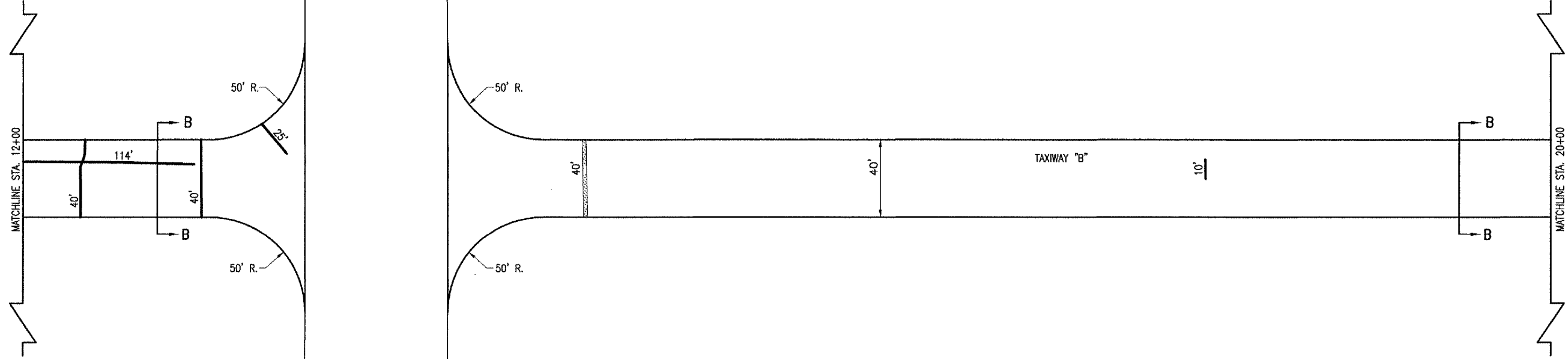


KE007

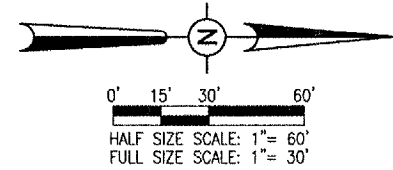


TYPICAL SECTION "B-B"
 NOT TO SCALE

LEGEND FOR TYPICAL SECTION "B-B"

- ① EXISTING BITUMINOUS SURFACE CSE. (2" DEPTH)
- ② EXISTING BITUMINOUS BASE CSE. (6" DEPTH)
- ③ EXISTING COMPACTED EARTH SUBGRADE (12" MIN.)

- LEGEND**
- EXISTING PAVEMENT
 - PROPOSED OVERLAY LIMITS
 - EXISTING CRACKS (TO BE REPAIRED)
 - PROPOSED REMOVE AND REPLACE BITUMINOUS PAVEMENT



| DATE | REVISION | BY |
|------|----------|----|
| | | |
| | | |
| | | |
| | | |
| | | |
| | | |
| | | |
| | | |
| | | |
| | | |

KEWANEE MUNICIPAL AIRPORT
 KEWANEE, HENRY COUNTY, ILLINOIS
 I.L. PROJ.: E2-3533 A.I.P. PROJ.: 3-17-0058-810

| | |
|-----------------|-----------------|
| KEJ Project No. | 810-06TXD 0800 |
| Filename | R-11.PRP.DWG |
| Scale | 1"=30' |
| Date | 08/25/05 |
| LAYOUT | R.A.W. 08/25/05 |
| DRAWN | B.A.K. 08/25/05 |
| REVIEWED | C.A.H. xx/xx/xx |

HANSON
 Hanson Professional Services Inc.
 3125 Dandy Trail, Suite 100
 Indianapolis, Indiana 46214
 Offices Nationwide

OVERLAY TXY & APRON
 CONSTRUCT VAULT
 PROPOSED PAVEMENT
 PREPARATION PLAN
 STA. 12+00 TO STA. 20+00