

STATE OF ILLINOIS
DEPARTMENT OF TRANSPORTATION

F.A.I. RTE.	SECTION	COUNTY	TOTAL SHEETS	SHEET NO.
57	2023-3 REST AREA	IROQUOIS	4	1
		ILLINOIS	CONTRACT NO. 66N09	

INDEX

- 1 COVER SHEET
- 2 GENERAL NOTES
- 3 SUMMARY OF QUANTITIES
- 4 SCHEDULES

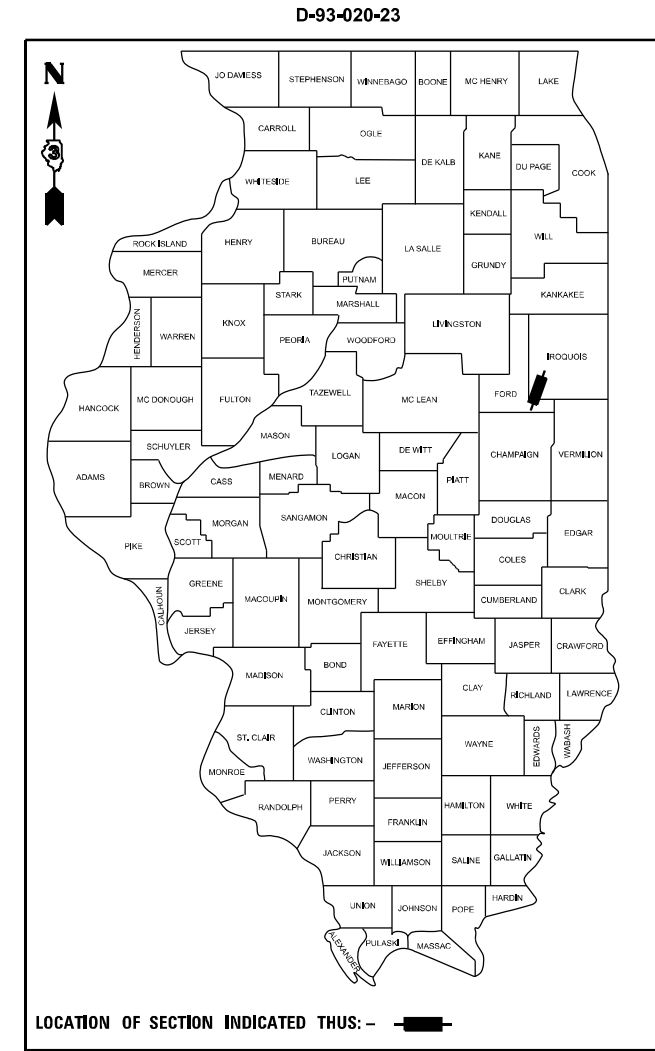
LIST OF ILLINOIS DOT HIGHWAY STANDARDS

- 000001-08 STANDARD SYMBOLS, ABBREVIATIONS AND PATTERNS
- 001006 DECIMAL OF AN INCH AND OF A FOOT
- 701001-02 OFF-ROAD OPERATIONS 2L, 2W, MORE THAN 15' AWAY
- 701006-05 OFF-ROAD OPERATIONS 2L, 2W, 15' TO 24" FROM PAVEMENT EDGE
- 701011-04 OFF-ROAD MOVING OPERATIONS 2L, 2W, DAY ONLY
- 701901-08 TRAFFIC CONTROL DEVICES

**PROPOSED
HIGHWAY PLANS**

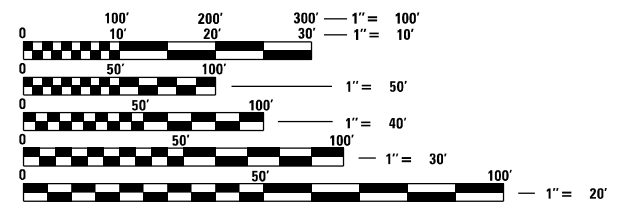
**FAI ROUTE 57 (I-57)
SECTION 2023-3 REST AREA
PROJECT
LANDSCAPING
IROQUOIS COUNTY**

C-93-040-23



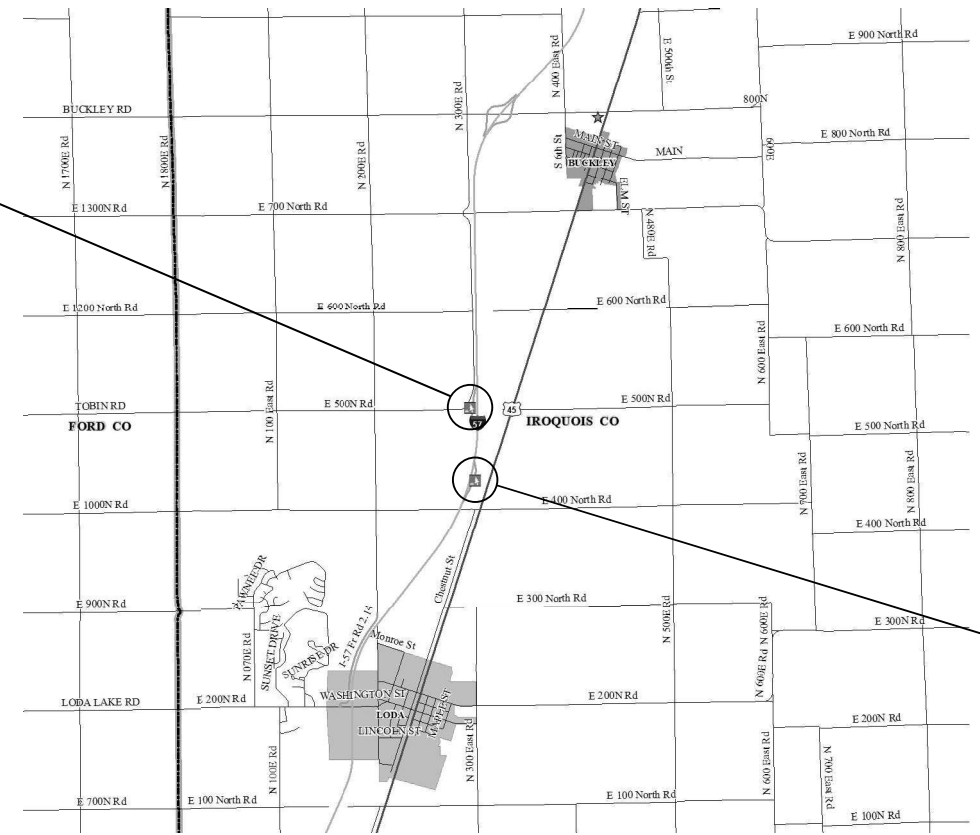
**SOUTHBOUND
MAIN LINE STATION
REST AREA**

**NORTHBOUND
MAIN LINE STATION
REST AREA**



FULL SIZE PLANS HAVE BEEN PREPARED USING STANDARD ENGINEERING SCALES, REDUCED SIZED PLANS WILL NOT CONFORM TO STANDARD SCALES. IN MAKING MEASUREMENTS ON REDUCED PLANS, THE ABOVE SCALES MAY BE USED.

J.U.L.I.E.
JOINT UTILITY LOCATION INFORMATION FOR EXCAVATION
1-800-892-0123
OR 811



LOCATION MAP

PROJECT ENGINEER: JOE KANNEL, P.E.
UNIT CHIEF: DARCY MITCHELL
DISTRICT 3 NO. (815) 434-6131
CONTRACT NO. 66N09

STATE OF ILLINOIS
DEPARTMENT OF TRANSPORTATION

SUBMITTED December 13, 2022

[Signature]
REGIONAL ENGINEER

February 3, 2023
[Signature]
ENGINEER OF DESIGN AND ENVIRONMENT

February 3, 2023
[Signature]
DIRECTOR OF HIGHWAYS PROJECT IMPLEMENTATION

**PRINTED BY THE AUTHORITY
OF THE STATE OF ILLINOIS**

GENERAL NOTES

ANY REFERENCE TO A STANDARD IN THESE PLANS SHALL BE INTERPRETED TO MEAN THE EDITION AS INDICATED BY THE SUB-NUMBER SHOWN IN THE LIST OF STANDARDS OR THE COPY INCLUDED IN THESE PLANS.

ACTUAL LOCATIONS MAY VARY SLIGHTLY FROM THOSE SHOWN IN THE PLANS AND SHALL BE DETERMINED BY THE ENGINEER.

CONTRACTOR SHALL VERIFY SITE CONDITIONS AND INFORMATION ON DRAWINGS AND SHALL REPORT PROMPTLY ANY CONCEALED CONDITIONS, MISTAKES, DISCREPANCIES, OR DEVIATIONS FROM THE INFORMATION SHOWN IN THE PLANS.

SECURE AND PAY FOR PERMITS, FEES, AND INSPECTIONS NECESSARY FOR THE PROPER EXECUTION OF THIS WORK.

SITE CLEAN-UP SHALL BE PERFORMED ON A DAILY BASIS. SIDEWALKS, PARKING LOTS, ROADWAYS, ETC. SHALL BE KEPT CLEAN AT ALL TIMES.

MAINTAIN POSITIVE DRAINAGE ON THE SITE THROUGHOUT THE PROJECT DURATION.

ALL EXCAVATED MATERIAL, WHICH INCLUDES DIGGING OR GRADING OF ANY SOIL OR FILL MATERIAL, WITH THE EXCEPTION OF AGGREGATE FILLS, MUST BE INCORPORATED WITHIN THE IDOT RIGHT OF WAY.

ALL OPEN EXCAVATIONS SHALL BE APPROPRIATELY PROTECTED WITH SAFETY FENCE, BARRIERS, OR BARRICADES.

SUPPLY AND RE-SET/RE-ESTABLISH TO EXISTING CONDITION ANY PROPERTY PINS THAT ARE DAMAGED, COVERED, AND/OR REMOVED THROUGHOUT THE PROJECT DURATION.

PERFORM ALL WORK WITHIN THE PROPERTY LINES.

VERIFY THE LOCATION AND PROTECT UTILITIES AND STRUCTURES PRIOR TO BEGINNING WORK. CONTRACTOR SHALL CONTACT J.U.L.I.E. AT LEAST 48 HOURS PRIOR TO ANY REQUIRED DIGGING.

THE FOLLOWING RATES OF APPLICATION HAVE BEEN USED IN CALCULATING PLAN QUANTITIES:

Soil Amendments: Lawn Areas - General		
Product	Application Rate	Pay Item
Gypsum	15.00 Lbs/1,000 SF	TURF FERTILIZATION (SPECIAL)
Milorganite (6-4-0)	12.00 Lbs/1,000 SF	TURF FERTILIZATION (SPECIAL)
MAP (11-52-0)	3.00 Lbs/1,000 SF	TURF FERTILIZATION (SPECIAL)
SOP (0-0-50)	4.00 Lbs/1,000 SF	TURF FERTILIZATION (SPECIAL)

Soil Amendments: Lawn Seeding Areas		
Product	Application Rate	Pay Item
Gypsum	15.00 Lbs/1,000 SF	SEEDING (SPECIAL)
Milorganite (6-4-0)	12.00 Lbs/1,000 SF	SEEDING (SPECIAL)
Blended Fertilizer (18-24-6)	3.00 Lbs/1,000 SF	SEEDING (SPECIAL)
SOP (0-0-50)	4.00 Lbs/1,000 SF	SEEDING (SPECIAL)

THE CONTRACTOR'S ATTENTION IS DIRECTED TO THE PRESENCE OF DEPARTMENT-OWNED UNDERGROUND ELECTRICAL CABLE WITHIN THE LIMITS OF THE PROPOSED IMPROVEMENT. THE CONTRACTOR SHALL REQUEST THE ILLINOIS DEPARTMENT OF TRANSPORTATION IN OTTAWA (815-434-8417) TO LOCATE THE UNDERGROUND FACILITIES, PROVIDING A MINIMUM OF 72 HOURS NOTICE. THE DEPARTMENT IS NOT A MEMBER OF THE JOINT UTILITY LOCATING INFORMATION FOR EXCAVATORS (JULIE) SYSTEM.

ALL DAMAGE TO DEPARTMENT OWNED UNDERGROUND FACILITIES, CAUSED BY THE CONTRACTOR SHALL BE REPAIRED TO THE SATISFACTION OF THE ENGINEER AND AT NO EXPENSE TO THE DEPARTMENT. THIS SHALL INCLUDE ALL TEMPORARY REPAIRS REQUIRED TO KEEP THE FACILITY OPERATIONAL WHILE MATERIAL IS BEING OBTAINED TO MAKE PERMANENT REPAIRS. SPICING OF ELECTRIC CABLE WILL NOT BE ALLOWED. ELECTRIC CABLE SHALL BE REPLACED FROM POLE TO POLE OR CONTROLLER.

MEMBERS OF JULIE KNOWN TO BE WITHIN THE LIMITS OF THE IMPROVEMENT ARE: CITY OF BUCKLEY, EASTERN ILLINI & AMEREN, AND NICOR.

COMMITMENTS:

NONE

STATE OF ILLINOIS
DEPARTMENT OF TRANSPORTATION
DISTRICT THREE
AS BUILT INFORMATION

SUPERVISING CONSTRUCTION FIELD ENGINEER

RESIDENT ENGINEER / TECHNICIAN

START & END DATES
OF CONSTRUCTION: _____

INSPECTORS: _____

STATE OF ILLINOIS
DEPARTMENT OF TRANSPORTATION
DISTRICT THREE

PREPARED BY: _____
DISTRICT STUDIES & PLANS ENGINEER

DATE: _____

EXAMINED BY: _____
DISTRICT CONSTRUCTION ENGINEER

DISTRICT MATERIALS ENGINEER

DISTRICT OPERATIONS ENGINEER

MODEL: D:\data\... FILE NAME: ...

USER NAME = Timothy.Pletsch	DESIGNED - _____	REVISED - _____
PLOT SCALE = 100,000' / in.	DRAWN - _____	REVISED - _____
PLOT DATE = 12/12/2022	CHECKED - _____	REVISED - _____
	DATE - _____	REVISED - _____

**STATE OF ILLINOIS
DEPARTMENT OF TRANSPORTATION**

GENERAL NOTES

SCALE: _____ SHEET _____ OF _____ SHEETS STA. _____ TO STA. _____

F.A.I. RTE.	SECTION	COUNTY	TOTAL SHEETS	SHEET NO.
57	2023-3 REST AREA	IROQUOIS	4	2
CONTRACT NO. 66N09				
ILLINOIS FED. AID PROJECT				

Long Section Number

MODEL: D:\data\...
 FILE NAME: ...

CODE NO.	ITEM	UNIT	TOTAL QUANTITY	CONSTR. CODE
				100% STATE
				ROADWAY
				0031
				RURAL
67100100	MOBILIZATION	L SUM	1	1
K0012950	HERBICIDE SPRAYING	ACRE	11.32	11.32
K1003679	MULCH	CU YD	9	9
K1005421	SEEDING (SPECIAL)	ACRE	0.51	0.51
K1005887	TURF FERTILIZATION (SPECIAL)	TON	2.93	2.93
X0322881	TREE TRIMMING	EACH	88	88
X2111110	TOPSOIL PLACEMENT	CU YD	20	20
X2500007	SOIL AERATION	SQ YD	54789	54789

USER NAME = Timothy.Pletsch	DESIGNED - _____	REVISED - _____
PLOT SCALE = 100,000' / in.	DRAWN - _____	REVISED - _____
PLOT DATE = 12/12/2022	CHECKED - _____	REVISED - _____
	DATE - _____	REVISED - _____

STATE OF ILLINOIS
DEPARTMENT OF TRANSPORTATION

SUMMARY OF QUANTITIES			
SCALE: _____	SHEET _____ OF _____ SHEETS	STA. _____	TO STA. _____

F.A.I. RTE.	SECTION	COUNTY	TOTAL SHEETS	SHEET NO.
57	2023-3 REST AREA	IROQUOIS	4	3
CONTRACT NO. 66N09			ILLINOIS FED. AID PROJECT	

MAIN LINE STATION NB & SB REST AREA SCHEDULE

LOCATION	HERBICIDE SPRAYING	SEEDING (SPECIAL)	MULCH	TURF FERTILIZATION (SPECIAL)	TREE TRIMMING	SOIL AERATION	TOPSOIL PLACEMENT
	ACRE	ACRE	CU YD	TON	EACH	SQ YD	CU YD
NORTHBOUND REST AREA	6.5	0.25	4	1.62	38	31460	10
SOUTHBOUND REST AREA	4.82	0.26	5	1.31	50	23329	10
TOTAL	11.32	0.51	9	2.93	88	54789	20

MODEL: D:\data\...
 FILE NAME: ...

USER NAME = Timothy Pietsch	DESIGNED - _____	REVISED - _____
	DRAWN - _____	REVISED - _____
PLOT SCALE = 100,000' / in.	CHECKED - _____	REVISED - _____
PLOT DATE = 12/12/2022	DATE - _____	REVISED - _____

**STATE OF ILLINOIS
DEPARTMENT OF TRANSPORTATION**

SCHEDULES

SCALE: _____ SHEET ___ OF ___ SHEETS STA. _____ TO STA. _____

F.A.I. RTE.	SECTION	COUNTY	TOTAL SHEETS	SHEET NO.
57	2023-3 REST AREA	IROQUOIS	4	4
CONTRACT NO. 66N09				
ILLINOIS FED. AID PROJECT				

Long Section Number