

FOR INDEX OF SHEETS, SEE SHEET NO. 3

FOR SUMMARY OF QUANTITIES, SEE SHEET NO. 5-9

STATE OF ILLINOIS  
DEPARTMENT OF TRANSPORTATION

F.A.P. RTE	SECTION	COUNTY	TOTAL SHEETS	SHEET NO.
*	(12-1,13-1)N-3;17(N-2)	JACKSON / PERRY	79	1
- 329 / 42 / 331		ILLINOIS	CONTRACT NO. 78905	

**TRAFFIC DATA**

**LOCATION 1**

9,700 WITH 7.2% TRUCKS (IL 13/127/149, N OF NORTH ST, 2021)  
10,300 WITH 7.0% TRUCKS (IL 13/127/149, S OF NORTH ST, 2021)  
900 WITH 0.0% TRUCKS (NORTH ST, 2012)

**LOCATION 2**

12,000 WITH 3.6% TRUCKS (IL 127/149, W OF N 4TH ST, 2021)  
11,300 WITH 5.3% TRUCKS (IL 127/149, E OF N 4TH ST, 2021)  
450 WITH 0.0% TRUCKS (N 4TH ST, 2012)

**LOCATION 3**

1,700 WITH 10.9% TRUCKS (IL 154, N OF WATER ST, EXITING ROUNDABOUT, 2021)  
1,550 WITH 10.3% TRUCKS (IL 154, N OF WATER ST, ENTERING ROUNDABOUT, 2021)  
2,950 WITH 17.3% TRUCKS (IL 154, S OF WATER ST, 2021)  
200 WITH 0.0% TRUCKS (WATER ST, 2014)

**TOWNSHIPS**

**LOCATION 1 AND 2**  
MURPHYSBORO

**LOCATION 3**  
PINCKNEYVILLE

DESIGN DESIGNATION : N/A

COORDINATE SYSTEM : EPSG: 102672  
NAD 1983 StatePlane Illinois West FIPS 1202 Feet

POSTED SPEEDS : LOCATION 1  
IL 13/127/149 : 45 MPH

LOCATION 2  
IL 127/149 : 40 MPH

LOCATION 3  
IL 154 : 40 MPH

J.U.L.I.E.  
JOINT UTILITY LOCATION INFORMATION FOR EXCAVATION  
1-800-892-0123  
OR 811

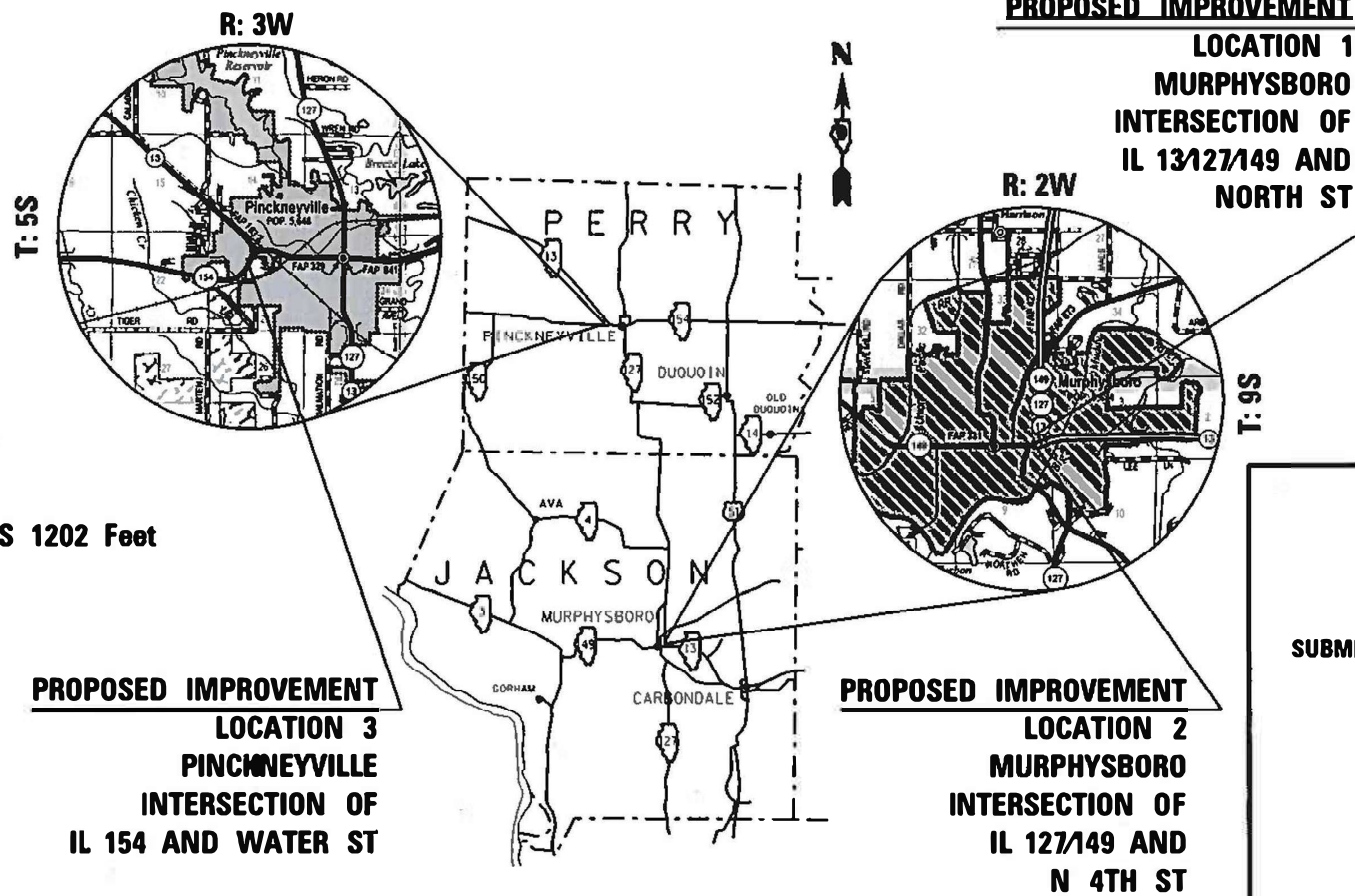
PROJECT ENGINEER: SUSAN POE  
PROJECT DESIGNER: JARED HARP

CONTRACT NO. 78905

**PROPOSED HIGHWAY PLANS**

**VARIOUS ROUTES SECTION (12-1,13-1)N-3;17(N-2) INTERSECTION IMPROVEMENTS JACKSON AND PERRY COUNTY**

C-99-106-21



**PROPOSED IMPROVEMENT LOCATION 3**  
PINCKNEYVILLE INTERSECTION OF IL 154 AND WATER ST

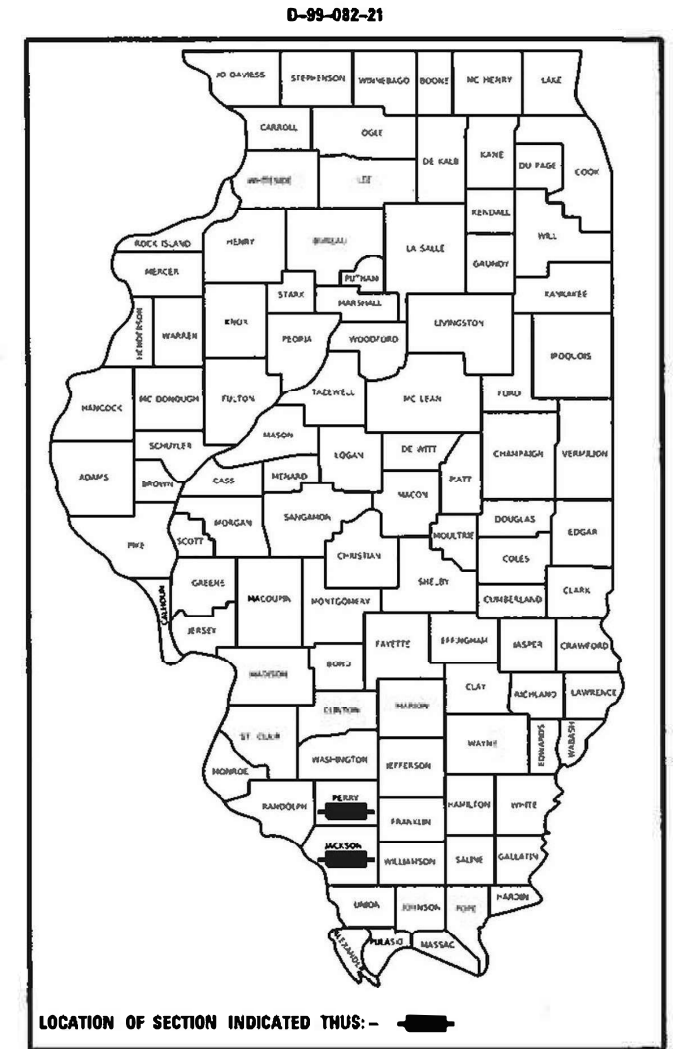
**PROPOSED IMPROVEMENT LOCATION 2**  
MURPHYSBORO INTERSECTION OF IL 127/149 AND N 4TH ST

**PROPOSED IMPROVEMENT LOCATION 1**  
MURPHYSBORO INTERSECTION OF IL 13/127/149 AND NORTH ST

**LOCATION 1**  
GROSS LENGTH = 112.00 FT. = 0.021 MILES  
NET LENGTH = 112.00 FT. = 0.021 MILES

**LOCATION 2**  
GROSS LENGTH = 86.00 FT. = 0.016 MILES  
NET LENGTH = 86.00 FT. = 0.016 MILES

**LOCATION 3**  
GROSS LENGTH = 76.00 FT. = 0.014 MILES  
NET LENGTH = 76.00 FT. = 0.014 MILES



STATE OF ILLINOIS  
DEPARTMENT OF TRANSPORTATION

SUBMITTED Dec 19 20 22  
Kirk H. Brown  
REGION FIVE ENGINEER

February 3, 2023  
[Signature]  
ENGINEER OF DESIGN AND ENVIRONMENT

February 3, 2023  
[Signature]  
DIRECTOR OF HIGHWAYS PROJECT IMPLEMENTATION

**PRINTED BY THE AUTHORITY OF THE STATE OF ILLINOIS**

MODFL A 50 Scale Cov Spc Ind Stan Con Mtr Sgn  
 FILE NAME: p:\bid\paw\_bentley.com\PROJECTS\Documents\DOT\_01\kex\District\_3\Project\178905\CADD\DATA\CAD\Sheet\178905\_SignA\_Cov\_Sgn\_Index.dgn

Prepared By: Charles Stein  
 DISTRICT STUDIES & PLANS ENGINEER

Examined By: \_\_\_\_\_  
 DISTRICT LAND ACQUISITION ENGINEER

Examined By: Carla Nelson  
 DISTRICT PROGRAM DEVELOPMENT ENGINEER

Examined By: R. C. [Signature]  
 DISTRICT OPERATIONS ENGINEER

Examined By: Douglas J. [Signature]  
 DISTRICT PROJECT IMPLEMENTATION ENGINEER

Examined By: Douglas J. [Signature]  
 DISTRICT CONSTRUCTION ENGINEER

Examined By: \_\_\_\_\_  
 DISTRICT MATERIALS ENGINEER

USER NAME = jwph3140	DESIGNED -	REVISED -
	DRAWN -	REVISED -
PLOT SCALE = 100.0000 / in	CHECKED -	REVISED -
PLOT DATE = 12/8/2022	DATE -	REVISED -

**STATE OF ILLINOIS  
 DEPARTMENT OF TRANSPORTATION**

**SIGNATURE SHEET**

SCALE: SHEET OF SHEETS STA. TO STA.

F.A.P. RTE.	SECTION	COUNTY	TOTAL SHEETS	SHEET NO.
*	(12-1.13-1)N-3:17(N-2)	JACKSON / PERRY	79	2
* 329 / 42 / 331			CONTRACT NO. 78905	
ILLINOIS FED. AID PROJECT				

# INDEX OF SHEETS

SHEET NO	DESCRIPTION
1	COVER SHEET
2	SIGNATURE SHEET
3	INDEX OF SHEETS AND HIGHWAY STANDARDS,
4	GENERAL NOTES AND MIXTURE REQUIREMENTS
5-9	SUMMARY OF QUANTITIES
10	TYPICAL SECTIONS
11-16	SCHEDULES
17	TIE POINTS
18-19	GEOPAK ELEMENTS
20	CURVE DATA
21-25	PLAN AND PROFILE
26-28	REMOVAL
29-31	CONSTRUCTION
32-34	EROSION CONTROL
35	RIGHT OF WAY
36-38	GEOMETRICS
39-41	PAVEMENT MARKING
42-43	DETAILS: NORTH ST SIDEWALK
44-45	DETAILS: N 4TH ST SIDEWALK
46	DETAILS: TEMPORARY DITCH CHECKS, SEEDING AND MULCHING ROUGH GROOVED SURFACE, UNEVEN LANES
47	DETAILS: SHORT TERM PAVEMENT MARKING, INLETS SPECIAL CONCRETE COLLAR
48-49	CROSS SECTIONS: NORTH
50-52	CROSS SECTIONS: NRTH_SWRAD
53-57	CROSS SECTIONS: NRTH_NWRAD
58-59	CROSS SECTIONS: N4TH
60-62	CROSS SECTIONS: 4TH_PR_RAD
63-68	CROSS SECTIONS: WATER_W
69-70	CROSS SECTIONS: 1L154
71-73	CROSS SECTIONS: CL400
74-76	CROSS SECTIONS: S_RAD_PV
77-79	CROSS SECTIONS: N_RAD_PV

# HIGHWAY STANDARDS

000001-08	STANDARDSYMBOLSABBREVIATIONS-PATTERNS-001
001001-02	AREASOFREINFREBARS
001006	DECIMALOFINCH-FOOT
280001-07	TEMPEROSIONCNTRLSYSTEMS
424001-11	PERPENDICULARCURBRAMPS
424006-05	DIAGONALCURBRAMPS-054
542301-03	PRECASTREINFCONCFLAREDENDSECT
542401-04	METALFLAREDENDSECTFORPIPECULV-092
604001-05	FRAM-LIDS-TYPE1
606001-08	CONCCURBTYPED-COMBOCONCC-G
666001-01	ROWMRKRS
701001-02	OFFRDOP-2L2W-15FTMINFROMEOP
701006-05	OFFRDOP-2L2W-15FTTOEOP
701011-04	OFFRDMOVINGOP-2L2W-DAYONLY
701301-04	LNCLOSURE2L2W-SHORTTIMEOP
701311-03	LNCLOSURE2L2W-MOVINGOPDAYONLY
701326-04	LNCLOSURE2L2W-PVMTWIDENING45MPHORMORE
701801-06	SIDEWALKCORNERORCROSSWALKCLOSURE
701901-08	TRAFCNTRLDEVICES
780001-05	TYPICALPVTMRKINGS
BLR21-9	TYPAPPTRAFCNTRLDEVICES-CONSTRONRURALLOCALHWYS
420001-10	PAVEMENT JOINTS
701422-10	LNCLOSUREMULTILN-45-55MPH
701602-10	URBANLNCLOSUREMULTILN2WWITHBIDIRECTTURNLN

MODEL: A\_50\_Scale\_Cov\_Sig\_Ind\_Sum\_Gen\_Cor\_Mk\_Sig  
 FILE NAME: p:\pub\paw\gen\gen\paw\DOT\Documents\DOT\Office\District\_8\Projects\78905\CADD\Draws\CAD\Draws\78905-510A-Cor\_Sca\_Index.dgn

REV. - MS

USER NAME = Jared.Harp	DESIGNED -	REVISED -	<b>STATE OF ILLINOIS DEPARTMENT OF TRANSPORTATION</b>	<b>INDEX OF SHEETS AND HIGHWAY STANDARDS</b>	F.A.P. RTE.	SECTION	COUNTY	TOTAL SHEETS	SHEET NO.	
DRAWN -	REVISED -	*			(12-1,13-1)N-3;17(N-2)	JACKSON / PERRY	79	3		
PLOT SCALE = 100.0000' / in.	CHECKED -	REVISED -			* 329 / 42 / 331	CONTRACT NO. 78905				
PLOT DATE = 12/20/2022	DATE -	REVISED -			SCALE:	SHEET	OF	SHEETS	STA.	TO STA.







# SUMMARY OF QUANTITIES - CONT

CODE NUMBER	ITEM DESCRIPTION	UNIT	TOTAL QUANTITY	COUNTY:	JACKSON (LOC. 1)	JACKSON (LOC. 2)	PERRY (LOC. 3)
				ROUTE:	FAP 42	FAP 331	FAP 329
				FUNDING:	100% STATE	100% STATE	100% STATE
				LOCATION:	URBAN	URBAN	URBAN
					ROADWAY	ROADWAY	ROADWAY
					0005	0005	0005
48203029	HOT-MIX ASPHALT SHOULDERS, 8"	SQ YD	121		43	24	54
50104400	CONCRETE HEADWALL REMOVAL	EACH	4		2	0	2
50105220	PIPE CULVERT REMOVAL	FOOT	251		36	0	215
542D0217	PIPE CULVERTS, CLASS D, TYPE 1 12"	FOOT	78		0	0	78
542D0220	PIPE CULVERTS, CLASS D, TYPE 1 15"	FOOT	44		0	0	44
54213660	PRECAST REINFORCED CONCRETE FLARED END SECTIONS 15"	EACH	2		0	0	2
54213663	PRECAST REINFORCED CONCRETE FLARED END SECTIONS 18"	EACH	2		2	0	0
54248510	CONCRETE COLLAR	CU YD	0.64		0.64	0	0
54262712	METAL FLARED END SECTIONS 12"	EACH	2		0	0	2
550B0090	STORM SEWERS, CLASS B, TYPE 1 18"	FOOT	28		28	0	0
60500060	REMOVING INLETS	EACH	2		2	0	0
60605000	COMBINATION CONCRETE CURB AND GUTTER, TYPE B-6.24	FOOT	359		260	99	0
* 66900200	NON-SPECIAL WASTE DISPOSAL	CU YD	69		34.5	34.5	0
* 66900530	SOIL DISPOSAL ANALYSIS	EACH	2		0.5	0.5	1

\* SPECIALTY ITEM

MODEL: A:\0\_Scale\_Cov\_Sig\_Std\_Sum\_Con\_Mk\_Sht  
 FILE NAME: A:\0\_Scale\_Cov\_Sig\_Std\_Sum\_Con\_Mk\_Sht\Documents\DOT\Office\Drawings\Project\78905\CADD\Drawings\CAD\Sheet\078905\_SHA-Cur\_Sum\_Index.dgn

USER NAME = Jared.Haro	DESIGNED -	REVISED -
	DRAWN -	REVISED -
PLOT SCALE = 100,0000' / in.	CHECKED -	REVISED -
PLOT DATE = 12/20/2022	DATE -	REVISED -

**STATE OF ILLINOIS  
DEPARTMENT OF TRANSPORTATION**

**SUMMARY OF QUANTITIES**

SCALE: SHEET OF SHEETS STA. TO STA.

F.A.P. RTE.	SECTION	COUNTY	TOTAL SHEETS	SHEET NO.
*	(12-1,13-1)N-3;17(N-2)	JACKSON / PERRY	79	7
* 329 / 42 / 331			CONTRACT NO. 78905	
ILLINOIS FED. AID PROJECT				

# SUMMARY OF QUANTITIES - CONT

CODE NUMBER	ITEM DESCRIPTION	UNIT	TOTAL QUANTITY	COUNTY:	JACKSON (LOC. 1)	JACKSON (LOC. 2)	PERRY (LOC. 3)
				ROUTE:	FAP 42	FAP 331	FAP 329
				FUNDING:	100% STATE	100% STATE	100% STATE
				LOCATION:	URBAN	URBAN	URBAN
					ROADWAY	ROADWAY	ROADWAY
					0005	0005	0005
* 66901001	REGULATED SUBSTANCES PRE-CONSTRUCTION PLAN	L SUM	1		0.33	0.33	0.34
* 66901003	REGULATED SUBSTANCES FINAL CONSTRUCTION REPORT	L SUM	1		0.33	0.33	0.34
* 66901006	REGULATED SUBSTANCES MONITORING	CAL DA	4		1	1	2
67000400	ENGINEER'S FIELD OFFICE, TYPE A	CAL MO	3		1	1	1
67100100	MOBILIZATION	L SUM	1		0.33	0.33	0.34
70100320	TRAFFIC CONTROL AND PROTECTION, STANDARD 701422	L SUM	1		1	0	0
70100500	TRAFFIC CONTROL AND PROTECTION, STANDARD 701326	L SUM	1		1.0	1.0	1.1
70102632	TRAFFIC CONTROL AND PROTECTION, STANDARD 701602	L SUM	1		0	1	0
70103815	TRAFFIC CONTROL SURVEILLANCE	CAL DA	9		3	3	3
70102640	TRAFFIC CONTROL AND PROTECTION, STANDARD 701801	L SUM	1		0.5	0.5	0
70107025	CHANGEABLE MESSAGE SIGN	CAL DA	168		42	63	63
70300100	SHORT TERM PAVEMENT MARKING	FOOT	604		232	80	292
70300150	SHORT TERM PAVEMENT MARKING REMOVAL	SQ FT	201		77	27	97
70300211	TEMPORARY PAVEMENT MARKING LETTERS AND SYMBOLS - PAINT	SQ FT	45		21	0	24
70300221	TEMPORARY PAVEMENT MARKING - LINE 4"- PAINT	FOOT	918		243	182	493
70300261	TEMPORARY PAVEMENT MARKING - LINE 12"- PAINT	FOOT	38		0	0	38
70300281	TEMPORARY PAVEMENT MARKING - LINE 24"- PAINT	FOOT	60		28	10	22

\* SPECIALTY ITEM

REV. - MS

MODEL: A\_30\_Scale\_Cov\_Sig\_Ind\_Stan\_Con\_Mix\_Sec  
 FILE: M:\GIS\PA\_ILLINOIS\Bentley.com\PROJECTS\Documents\DOT\_Offices\District\_9\Project\78905\CADD\Drawings\DOT\_78905-Sub-Civ\_Sig\_Index.dgn

USER NAME = Jared.Harp	DESIGNED -	REVISED -
	DRAWN -	REVISED -
PLOT SCALE = 100.0000' / in.	CHECKED -	REVISED -
PLOT DATE = 12/20/2022	DATE -	REVISED -

**STATE OF ILLINOIS  
DEPARTMENT OF TRANSPORTATION**

**SUMMARY OF QUANTITIES**

SCALE: SHEET OF SHEETS STA. TO STA.

F.A.P. RTE.	SECTION	COUNTY	TOTAL SHEETS	SHEET NO.
*	(12-1,13-1)N-3;17(N-2)	JACKSON / PERRY	79	B
* 329 / 42 / 331		CONTRACT NO. 78905		
ILLINOIS FED. AID PROJECT				



# SUMMARY OF QUANTITIES - CONT

CODE NUMBER	ITEM DESCRIPTION	UNIT	TOTAL QUANTITY	COUNTY:	JACKSON (LOC. 1)	JACKSON (LOC. 2)	PERRY (LOC. 3)
				ROUTE:	FAP 42	FAP 331	FAP 329
				FUNDING:	100% STATE	100% STATE	100% STATE
				LOCATION:	URBAN	URBAN	URBAN
					ROADWAY	ROADWAY	ROADWAY
					0005	0005	0005
* 78000100	THERMOPLASTIC PAVEMENT MARKING - LETTERS AND SYMBOLS	SQ FT	45		21	0	24
* 78000200	THERMOPLASTIC PAVEMENT MARKING - LINE 4"	FOOT	918		243	182	493
* 78000600	THERMOPLASTIC PAVEMENT MARKING - LINE 12"	FOOT	38		0	0	38
* 78000650	THERMOPLASTIC PAVEMENT MARKING - LINE 24"	FOOT	60		28	10	22
78300201	PAVEMENT MARKING REMOVAL - GRINDING	SQ FT	509		158	81	270
X6024240	INLETS, SPECIAL	EACH	2		2	0	0
X6660410	REMOVE RIGHT-OF-WAY MARKERS	EACH	1		0	0	1
X7011800	TRAFFIC CONTROL AND PROTECTION, STANDARD BLR 21	L SUM	1		0.33	0.33	0.34

\* SPECIALTY ITEM

MODEL: A\_30\_Scale\_Cov\_Sig\_Ind\_Scan\_Conn\_Con\_Mix\_Sec  
 FILE: M:\GIS\PA\IllinoisData\Bentley.com\78905\Documents\DOT\_Offices\District\_9\Project\78905\CADD\Drawings\DOT\_78905-Sub-Civ\_Seq\_Index.dgn

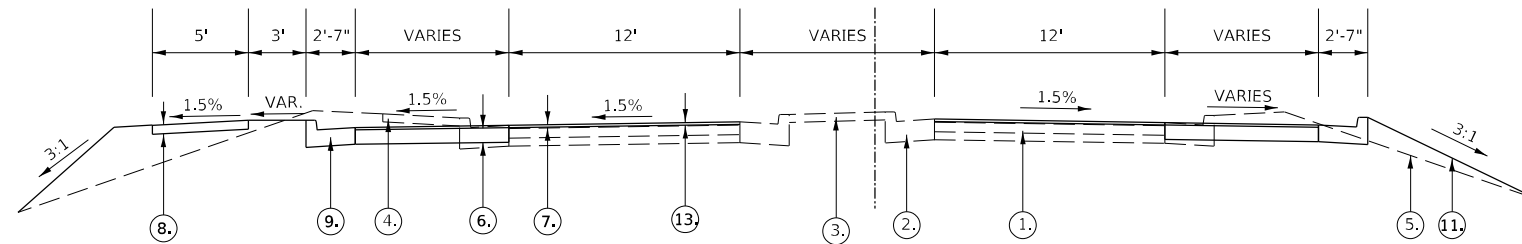
REV. - MS

USER NAME = Jared.Harp DESIGNED - DRAWN - PLOT SCALE = 100.0000' / in. CHECKED - PLOT DATE = 12/20/2022 DATE -	REVISED - REVISED - REVISED - REVISED -	<b>STATE OF ILLINOIS DEPARTMENT OF TRANSPORTATION</b>	<b>SUMMARY OF QUANTITIES</b>	SCALE:	SHEET OF SHEETS STA. TO STA.	F.A.P. RTE. SECTION COUNTY TOTAL SHEETS SHEET NO. * (12-1,13-1)N-3;17(N-2) JACKSON / PERRY 79 9 * 329 / 42 / 331 CONTRACT NO. 78905 ILLINOIS FED. AID PROJECT
--	--	---	------------------------------	--------	------------------------------	--

# TYPICAL SECTIONS (NOT TO SCALE)

## LOCATION 1

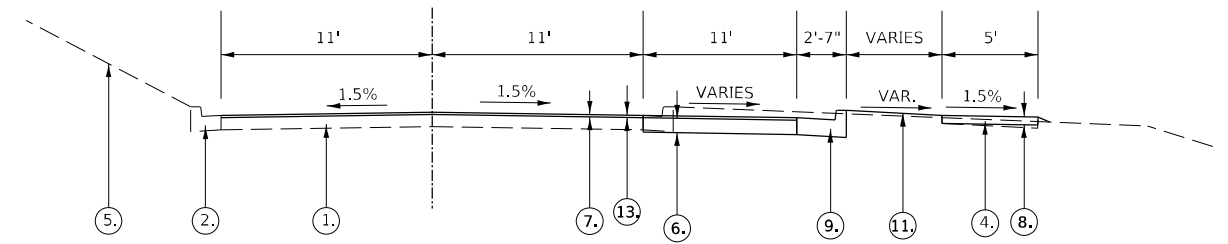
CL  
NORTH ST



TO BE USED:  
STA. 0+36.83 TO STA. 0+57.60  
NO MEDIAN ISLAND FROM  
STA. 0+36.83 TO STA. 0+43.56  
(STATIONING BASED ON NORTH)

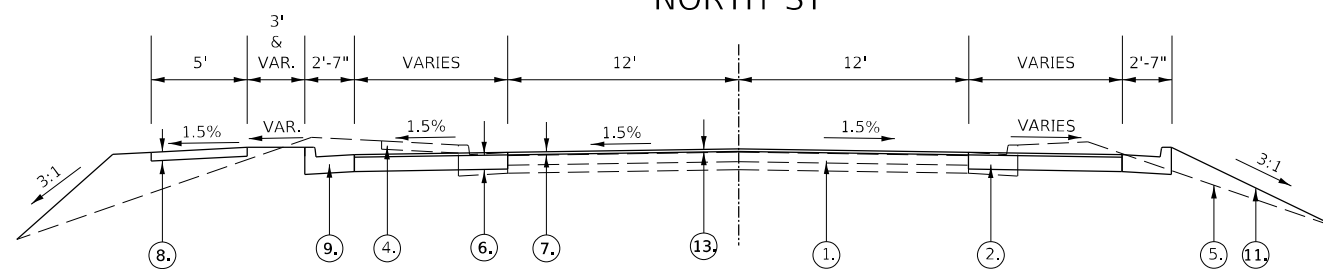
## LOCATION 2

CL  
N 4TH ST



TO BE USED:  
STA. 20+14.44 TO STA. 21+00  
ONLY SIDEWALK FROM  
STA. 21+00 TO STA. 21+32.26  
(STATIONING BASED ON N4TH)

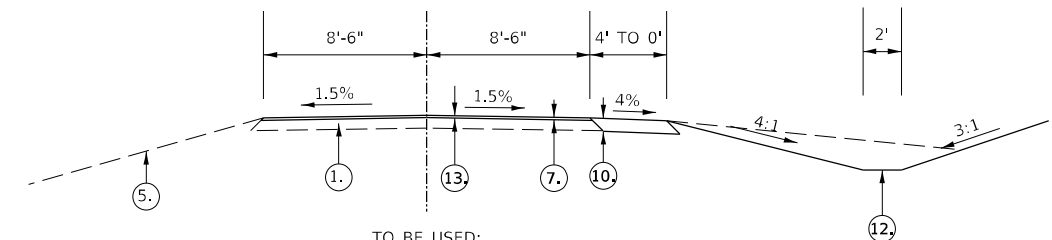
CL  
NORTH ST



TO BE USED:  
STA. 0+57.60 LT TO STA. 1+10.59 LT  
STA. 0+57.60 RT TO STA. 1+77.75 RT  
RESURFACING ENDS AT STA. 1+53.47  
ONLY CURB AND GUTTER FROM  
STA. 1+77.75 RT TO STA. 1+99.37 RT  
(STATIONING BASED ON NORTH)

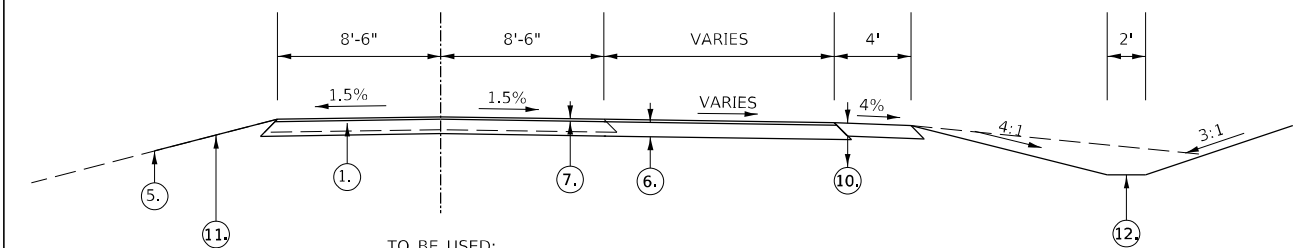
## LOCATION 3

CL  
WATER ST



TO BE USED:  
STA. 48+83.10 TO STA. 49+27.10  
ONLY DITCH FROM  
STA. 48+30.50 TO STA. 48+83.10  
RESURFACING ENDS AT STA. 49+46.96  
(STATIONING BASED ON WATER\_W)

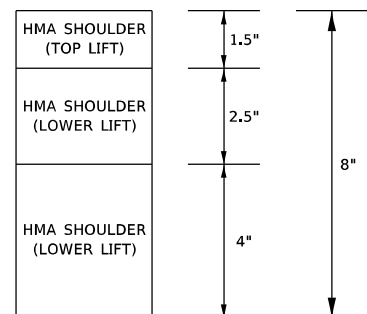
CL  
WATER ST



TO BE USED:  
STA. 49+27.10 TO STA. 49+83.15  
NEW PAVEMENT STARTS AT STA. 49+46.96  
(STATIONING BASED ON WATER\_W)

### LIFT THICKNESS REQUIREMENTS

#### HMA SHOULDERS 8" DETAIL (NOT TO SCALE)



HMA BASE COURSE 9" -- NO LIFT GREATER THAN 4"

### LEGEND

- ① EX. PAVEMENT
- ② EX. CURB AND GUTTER
- ③ EX. MEDIAN SURFACE
- ④ EX. SIDEWALK
- ⑤ EX. GROUND
- ⑥ PROP. HMA BASE COURSE, 9"
- ⑦ PROP. HMA SURFACE COURSE, IL9.5, MIX "D", N70, 1.5"
- ⑧ PROP. PCC SIDEWALK 5"
- ⑨ PROP. COMBINATION CONCRETE CURB AND GUTTER, TYPE B-6.24
- ⑩ PROP. HMA SHOULDERS, 8"
- ⑪ PROP. GROUND
- ⑫ PROP. DITCH
- ⑬ HMA SURFACE REMOVAL, 1 1/2"

STATE OF ILLINOIS  
DEPARTMENT OF TRANSPORTATION

### TYPICAL SECTIONS

SCALE: SHEET OF SHEETS STA. TO STA.

F.A.P. RTE.	SECTION	COUNTY	TOTAL SHEETS	SHEET NO.
*	(12-1,13-1)N-3;17(N-2)	JACKSON / PERRY	79	10
* 329 / 42 / 331			CONTRACT NO. 78905	

ILLINOIS FED. AID PROJECT

MODEL: A\_5\_Sca4\_Typicals  
FILE NAME: p:\pub\civ\perry\78905\CADD\Drawings\DOT\Office\Drawings\Project\78905\CADD\Drawings\DOT\Office\Drawings\78905\_SHB\_Typ\_Sca4\_CrossElements.dgn

## REMOVAL SCHEDULE (1 OF 1)

LOCATION STATION TO STATION		PAVEMENT WIDTH	PAVEMENT LENGTH	HOT-MIX ASPHALT SURFACE REMOVAL, 1 1/2"	PAVEMENT REMOVAL	SIDEWALK REMOVAL	COMBINATION CURB AND GUTTER REMOVAL	PAVED SHOULDER REMOVAL	PIPE CULVERT REMOVAL	CONCRETE HEADWALL REMOVAL	REMOVING INLETS	COMMENTS
		FOOT	FOOT	SQ YD	SQ YD	SQ FT	FOOT	SQ YD	FOOT	EACH	EACH	
<b>LOCATION 1</b>												
<b>IL 13/127/149 AND NORTH ST</b>												
0+35 (RT)	TO	0+78 (RT)	VARIES	VARIES		13						PAVEMENT REMOVAL RIGHT (NORTH STATIONING)
0+37	TO	1+53	VARIES	VARIES	327							HMA SURFACE REMOVAL (NORTH STATIONING)
0+39 (LT)	TO	0+77 (LT)	VARIES	VARIES		25						PAVEMENT REMOVAL LEFT (NORTH STATIONING)
0+40 (RT)	TO	1+99 (RT)	VARIES	VARIES			162					CURB AND GUTTER REMOVAL RIGHT (NORTH STATIONING)
0+46 (LT)	TO	1+11 (LT)	VARIES	VARIES			70					CURB AND GUTTER REMOVAL LEFT (NORTH STATIONING)
0+57 (LT)	TO	1+33 (LT)	VARIES	VARIES		283						SIDEWALK REMOVAL LEFT (NORTH STATIONING)
0+83 (32.4 RT)										1		(NORTH STATIONING)
0+85 (16.9 RT)											1	(NORTH STATIONING)
0+85 (RT)									15			(NORTH STATIONING)
0+89 (16.6 LT)											1	(NORTH STATIONING)
0+89 (LT)									21			(NORTH STATIONING)
0+92 (37.5 LT)										1		(NORTH STATIONING)
1+53 (RT)	TO	1+83 (RT)	VARIES	VARIES		3						SIDEROAD PAVEMENT REMOVAL RIGHT (NORTH STATIONING)
323+19 (LT)	TO	323+63 (LT)	VARIES	VARIES				46				PAVED SHOULDER REMOVAL (IL127_13 STATIONING)
324+13 (LT)	TO	324+70 (LT)	VARIES	VARIES				63				PAVED SHOULDER REMOVAL (IL127_13 STATIONING)
<b>LOCATION 2</b>												
<b>IL 127/149 AND N 4TH ST</b>												
20+14	TO	21+00.00	VARIES	VARIES	199							HMA SURFACE REMOVAL (N4TH STATIONING)
20+15 (RT)	TO	20+43 (RT)	VARIES	VARIES		39						PAVEMENT REMOVAL RIGHT (N4TH STATIONING)
20+29 (RT)	TO	21+32 (RT)					499					SIDEWALK REMOVAL RIGHT (N4TH STATIONING)
20+30 (RT)	TO	21+00 (RT)						109				CURB AND GUTTER REMOVAL RIGHT (N4TH STATIONING)
355+28 (RT)	TO	355+60 (RT)	VARIES	VARIES				36				PAVED SHOULDER REMOVAL (IL127_13_149 STATIONING)
<b>LOCATION 3</b>												
<b>IL 154 AND WATER ST</b>												
48+00 (RT)	TO	49+57 (RT)							189			PIPE REMOVAL STARTS BEFORE ALIGNMENT (WATER_W STATIONING)
49+63 (11.6 RT)										1		(WATER_W STATIONING)
49+68 (LT & RT)									26			(WATER_W STATIONING)
49+73 (12.4 LT)										1		(WATER_W STATIONING)
48+83	TO	49+47	VARIES	VARIES	121							HMA SURFACE REMOVAL (WATER_W STATIONING)
49+47	TO	49+83	VARIES	VARIES		91						PAVEMENT REMOVAL (WATER_W STATIONING)
<b>TOTALS</b>					<b>647</b>	<b>171</b>	<b>782</b>	<b>341</b>	<b>145</b>	<b>251</b>	<b>4</b>	<b>2</b>

MODEL: B:\0\_Scale\_Schedule.dwg  
 FILE NAME: B:\0\_Scale\_Schedule.dwg  
 PROJECT: 78905\CAD\Drawings\DOT\Office\Drawings\DOT\Drawings\78905\78905\_Schedule.dwg  
 USER: jared.haro

USER NAME = Jared.Haro	DESIGNED -	REVISED -
	DRAWN -	REVISED -
PLOT SCALE = 100,0000' / in.	CHECKED -	REVISED -
PLOT DATE = 12/20/2022	DATE -	REVISED -

**STATE OF ILLINOIS  
DEPARTMENT OF TRANSPORTATION**

<b>SCHEDULES</b>	
SCALE:	SHEET OF SHEETS STA. TO STA.

F.A.P. RTE.	SECTION	COUNTY	TOTAL SHEETS	SHEET NO.
*	(12-1,13-1)N-3;17(N-2)	JACKSON / PERRY	79	11
* 329 / 42 / 331			CONTRACT NO. 78905	
ILLINOIS FED. AID PROJECT				



## EARTHWORK SCHEDULE ( 1 OF 1 )

LOCATION STATION TO STATION	EARTH EXCAVATION	AVERAGE SHRINKAGE FACTOR	EARTH EXCAVATION (ADJUSTED)	EMBANKMENT	EARTHWORK BALANCE		COMMENTS
					EXCAVATION REQUIRED TO COMPLETE	EXCESS EXCAVATION	
	CU YD	%	CU YD	CU YD	CU YD		
<b>LOCATION 1</b>							
<b>IL 13/127/149 AND NORTH ST</b>							
0+00 TO 0+92	26	25%	19.5	26.2	6.7	0.0	BORROW 6.7 CU YD FROM LOCATION 2 (NRTH_SWRAD STATIONING)
0+00 TO 1+80	38.1	25%	28.6	24.6	0.0	4.0	(NRTH_NWRAD STATIONING)
1+00 TO 1+90	1.9	25%	1.4	2.4	1.0	0.0	BORROW 1.0 CU YD FROM LOCATION 2 (NORTH STATIONING)
<b>LOCATION 2</b>							
<b>IL 127/149 AND N 4TH ST</b>							
0+00 TO 1+02	40.1	25%	30.1	15.4	0	14.7	(4TH_PR_RAD STATIONING)
20+90 TO 21+30	11.4	25%	8.6	0.0	0	8.6	(N4TH STATIONING)
<b>LOCATION 3</b>							
<b>IL 154 AND WATER ST</b>							
0+00 TO 0+62	137	25%	102.8	2.3	0	100.5	(S_RAD_PV STATIONING)
0+00 TO 0+43	13.7	25%	10.3	0	0	10.3	(N_RAD_PV STATIONING)
48+00 TO 49+80	112.7	25%	84.5	9.6	0	74.9	(WATER_W STATIONING)
1317+90 TO 1318+40	25.7	25%	19.3	0	0	19.3	(IL154 STATIONING)
400+70 TO 401+50	11.3	25%	8.5	0	0	8.5	(CL400 STATIONING)
<b>TOTALS</b>	<b>418</b>						

MODEL: B:\0\_Sch\_Schedule.dwg  
 FILE NAME: B:\0\_Sch\_Schedule.dwg  
 PROJECT: 78905\DOT\DOT\Documents\DOT\Office\Drawings\Project\78905\Sub-TP\_Sch\_Tile\_Creep\Elements.dgn

USER NAME = Jared.Haro	DESIGNED -	REVISED -
	DRAWN -	REVISED -
PLOT SCALE = 100,0000' / in.	CHECKED -	REVISED -
PLOT DATE = 12/20/2022	DATE -	REVISED -

**STATE OF ILLINOIS  
DEPARTMENT OF TRANSPORTATION**

<b>SCHEDULES</b>			
SCALE:	SHEET	OF	SHEETS
	STA.	TO	STA.

F.A.P. RTE.	SECTION	COUNTY	TOTAL SHEETS	SHEET NO.
*	(12-1,13-1)N-3;17(N-2)	JACKSON / PERRY	79	13
* 329 / 42 / 331			CONTRACT NO. 78905	
ILLINOIS FED. AID PROJECT				

## DRAINAGE SCHEDULE ( 1 OF 1 )

LOCATION STATION TO STATION	COMBINATION CONCRETE CURB AND GUTTER, TYPE B-6.24	PROTECTIVE COAT	PRECAST REINFORCED CONCRETE FLARED END SECTIONS 15"	PRECAST REINFORCED CONCRETE FLARED END SECTIONS 18"	METAL FLARED END SECTIONS 12"	STORM SEWER CLASS B, TYPE I 18"	PIPE CULVERTS CLASS D, TYPE I 15"	PIPE CULVERTS CLASS D, TYPE I 12"	CONC. COLLAR	INLETS, SPECIAL	TRENCH BACKFILL	COMMENTS
	FOOT	SQ YD	EACH	EACH	EACH	FOOT	FOOT	FOOT	CU YD	EACH	CU YD	
<b>LOCATION 1</b>												
<b>IL 13/127/149 AND NORTH ST</b>												
0+34 (RT) TO 1+99 (RT)	180	61.7										RIGHT CURB AND GUTTER (NORTH STATIONING)
0+48 (LT) TO 1+11 (LT)	80	27.4										LEFT CURB AND GUTTER (NORTH STATIONING)
0+82 (35.4 RT)				1		5					1.16	END SECTION AND STORM SEWER TO INLET (NORTH STATIONING)
0+84 (26.7 RT)						9		0.32	1		2.08	INLET AND STORM SEWER TO EXISTING PIPE (NORTH STATIONING)
0+90 (18.3 LT)						1		0.32	1		0.23	INLET AND STORM SEWER TO EXISTING PIPE (NORTH STATIONING)
0+92 (36.0 LT)				1		13					3.00	END SECTION AND STORM SEWER TO INLET (NORTH STATIONING)
<b>LOCATION 2</b>												
<b>IL 127/149 AND N 4TH ST</b>												
20+30 (RT) TO 21+00 (RT)	99	33.6										RIGHT CURB AND GUTTER (N4TH STATIONING)
<b>LOCATION 3</b>												
<b>IL 154 AND WATER ST</b>												
48+00 (APPROX. 13.0 RT)					1							END SECTION LOC. BEFORE ALIGNMENT STARTS (WATER_W STATIONING)
48+00 (RT) TO 48+46 (RT)								78			18.41	PIPE STARTS BEFORE ALIGNMENT (WATER_W STATIONING)
48+46 (18.6 RT)					1							END SECTION (WATER_W STATIONING)
49+43 (23.9 RT)			1									END SECTION (WATER_W STATIONING)
49+60 (LT & RT)							44				10.38	PIPE CULVERT UNDER WATER ST (WATER_W STATIONING)
49+70 (12.3 LT)			1									END SECTION (WATER_W STATIONING)
<b>TOTALS</b>	<b>359</b>	<b>122.7</b>	<b>2</b>	<b>2</b>	<b>2</b>	<b>28</b>	<b>44</b>	<b>78</b>	<b>0.64</b>	<b>2</b>	<b>35</b>	

MODEL: B:\0\_Scale\_Schedule.dwg  
 FILE NAME: C:\Users\jeharris\OneDrive\Documents\DOT\Office\Drawings\Project\78905\CADD\Drawings\78905-SHB-Tp\_Sch\_Tile\_Creep\ScaleElements.dwg

## SEEDING AND EROSION CONTROL SCHEDULE (1 OF 1)

LOCATION STATION TO STATION	SEEDING CLASS 1B	SEEDING CLASS 7	NITROGEN FERTILIZER NUTRTIENT	PHOSPHORUS FERTILIZER NUTRIENT	POTASSIUM FERTILIZER NUTRIENT	AGRICULTURAL GROUND LIMESTONE	MULCH, METHOD 2	EROSION CONTROL BLANKET	TEMP. DITCH CHECKS	PERIMETER EROSION BARRIER	INLET AND PIPE PROT.	TEMP. EROSION CONTROL SEEDING	COMMENTS
	ACRE	ACRE	POUND	POUND	POUND	TON	ACRE	SQ YD	FOOT	FOOT	EACH	POUND	
<b>LOCATION 1</b>													
<b>IL 13/127/149 AND NORTH ST</b>													
0+34 (RT) TO 1+35 (RT)	0.02	0.02	1.8	1.8	1.8	0.04	0.02			141		2	(NORTH STATIONING)
0+55 (LT) TO 1+32 (LT)	0.02	0.02	1.8	1.8	1.8	0.04	0.02			112		2	(NORTH STATIONING)
0+82 (35.4 RT)											1		END SECTION (NORTH STATIONING)
<b>LOCATION 2</b>													
<b>IL 127/149 AND N 4TH ST</b>													
20+30 (RT) TO 21+31 (RT)	0.03	0.03	2.7	2.7	2.7	0.06	0.03			109		3	(N4TH STATIONING)
<b>LOCATION 3</b>													
<b>IL 154 AND WATER ST</b>													
48+00 (APPROX. 13.0 RT)											1		END SECTION LOC. BEFORE ALIGNMENT STARTS (WATER_W STATIONING)
48+29 (RT) TO 49+45 (RT)	0.05	0.05	4.5	4.5	4.5	0.1	0.05	25	40.			5	(WATER_W STATIONING)
49+43 (23.9 RT)											1		END SECTION (WATER_W STATIONING)
1317+81 (RT) TO 1318+36 (RT)	0.02	0.02	1.8	1.8	1.8	0.04	0.02	15	30			2	(IL154 STATIONING)
400+41 (LT) TO 401+56 (LT)	0.03	0.03	2.7	2.7	2.7	0.06	0.03	24	30			3	(CL400 STATIONING)
<b>TOTALS</b>	<b>0.17</b>	<b>0.17</b>	<b>15.3</b>	<b>15.3</b>	<b>15.3</b>	<b>0.34</b>	<b>0.17</b>	<b>64</b>	<b>100</b>	<b>362</b>	<b>3</b>	<b>17</b>	

## SIDEWALK SCHEDULE (1 OF 1)

LOCATION STATION TO STATION	SIDEWALK WIDTH	SIDEWALK LENGTH	PORETLAND CEMENT CONCRETE SIDEWALK 5 INCH	DETECTABLE WARNINGS	COMMENTS
	FOR INFO. ONLY				
	FOOT	FOOT	SQ FT	SQ FT	
<b>LOCATION 1</b>					
<b>IL 13/127/149 AND NORTH ST</b>					
0+00 TO 0+98	VARIES	VARIES	486		NORTH ST SIDEWALK (NORTH_SW STATIONING)
0+97				10	DETECTABLE WARNING (NORTH_SW STATIONING)
<b>LOCATION 2</b>					
<b>IL 127/149 AND N 4TH ST</b>					
0+00 TO 1+04	5	VARIES	517		N4TH ST SIDEWALK (N4TH_SW STATIONING)
0+04				10	DETECTABLE WARNING (N4TH_SW STATIONING)
1+02				10	DETECTABLE WARNING (N4TH_SW STATIONING)
<b>TOTALS</b>			<b>1003</b>	<b>30</b>	

MODEL: B:\0\_Schedule\_Schedule.dwg  
 FILE: B:\0\_Schedule\_Schedule.dwg  
 PROJECT: 78905\CAD\Drawings\DOT\Office\Drawings\DOT\78905-SHB-Typ\_Sch\_Tile\_GeogastElements.dgn

USER NAME = Jared.Haro	DESIGNED -	REVISED -	<b>STATE OF ILLINOIS DEPARTMENT OF TRANSPORTATION</b>	<b>SCHEDULES</b>				F.A.P. RTE.	SECTION	COUNTY	TOTAL SHEETS	SHEET NO.
PLOT SCALE = 100,0000' / in.	CHECKED -	REVISED -		SCALE:	SHEET	OF	SHEETS	STA.	TO STA.	(12-1,13-1)N-3;17(N-2)	JACKSON / PERRY	79 / 15
PLOT DATE = 12/20/2022	DATE -	REVISED -								* 329 / 42 / 331	CONTRACT NO. 78905	
										ILLINOIS	FED. AID PROJECT	

## PAVEMENT MARKING SCHEDULE (1 OF 1)

LOCATION STATION TO STATION	THERMOPLASTIC PAVEMENT MARKING							COMMENTS
	LINE 4"				LETTERS AND SYMBOLS	LINE 12"	LINE 24"	
	LEFT SOLID	LEFT SOLID	RIGHT SOLID	RIGHT SOLID				
	WHITE FOOT	YELLOW FOOT	YELLOW FOOT	WHITE FOOT	WHITE SQ FT	WHITE FOOT	WHITE FOOT	
<b>LOCATION 1</b>								
<b>IL 13/127/149 AND NORTH ST</b>								
						28	RIGHT TURN LANE STOP BAR (NORTH STATIONING)	
0+58	TO	1+54		96	96			CENTERLINE DOUBLE YELLOW (NORTH STATIONING)
					9		RIGHT ARROW (NORTH STATIONING)	
					12		"ONLY" (NORTH STATIONING)	
323+18 (LT)	TO	323+41 (LT)	23					LEFT EDGE LINE (IL127_13 STATIONING)
324+43 (LT)	TO	324+71 (LT)	28					LEFT EDGE LINE (IL127_13 STATIONING)
<b>LOCATION 2</b>								
<b>IL 127/149 AND N 4TH ST</b>								
						10	STOP BAR (N4TH STATIONING)	
20+26	TO	21+00		74	74			CENTERLINE DOUBLE YELLOW (N4TH STATIONING)
355+26 (RT)	TO	355+60 (RT)				34		RIGHT EDGE LINE (IL127_13_149 STATIONING)
<b>LOCATION 3</b>								
<b>IL 154 AND WATER ST</b>								
48+83 (LT)	TO	49+88 (LT)	107					LEFT EDGE LINE (WATER_W STATIONING)
48+83	TO	49+67		84	84			CENTERLINE DOUBLE YELLOW (WATER_W STATIONING)
					15		2 ARROW COMBINATION, LEFT AND THROUGH (WATER_W STATIONING)	
						10	STOP BAR (WATER_W STATIONING)	
48+83 (RT)	TO	49+27 (RT)				44		RIGHT EDGE LINE (WATER_W STATIONING)
					9		RIGHT ARROW (WATER_W STATIONING)	
49+56 (RT)	TO	49+78 (RT)				68	38	PAINED MEDIAN (WATER_W STATIONING)
0+00	TO	0+63				63		RIGHT EDGE LINE (S_RAD_PV STATIONING)
							12	STOP BAR (S_RAD_PV STATIONING)
1317+92 (RT)	TO	1318+35 (RT)				43		RIGHT EDGE LINE (IL154 STATIONING)
<b>SUB-TOTALS</b>			<b>158</b>	<b>254</b>	<b>254</b>	<b>252</b>		
<b>TOTALS</b>				<b>918</b>		<b>45</b>	<b>38</b>	<b>60</b>

MODEL: B:\0\_Sch\_Schedule.dwg  
 FILE NAME: B:\0\_Sch\_Schedule.dwg  
 PROJECT: 78905\DOT Documents\DOT Office\Drawings\78905\78905-SHB-Typ\_Sch\_Tile\_Creep\Elements.dgn

USER NAME = Jared.Haro	DESIGNED -	REVISED -	
	DRAWN -	REVISED -	
PLOT SCALE = 100,0000' / in.	CHECKED -	REVISED -	
PLOT DATE = 12/20/2022	DATE -	REVISED -	

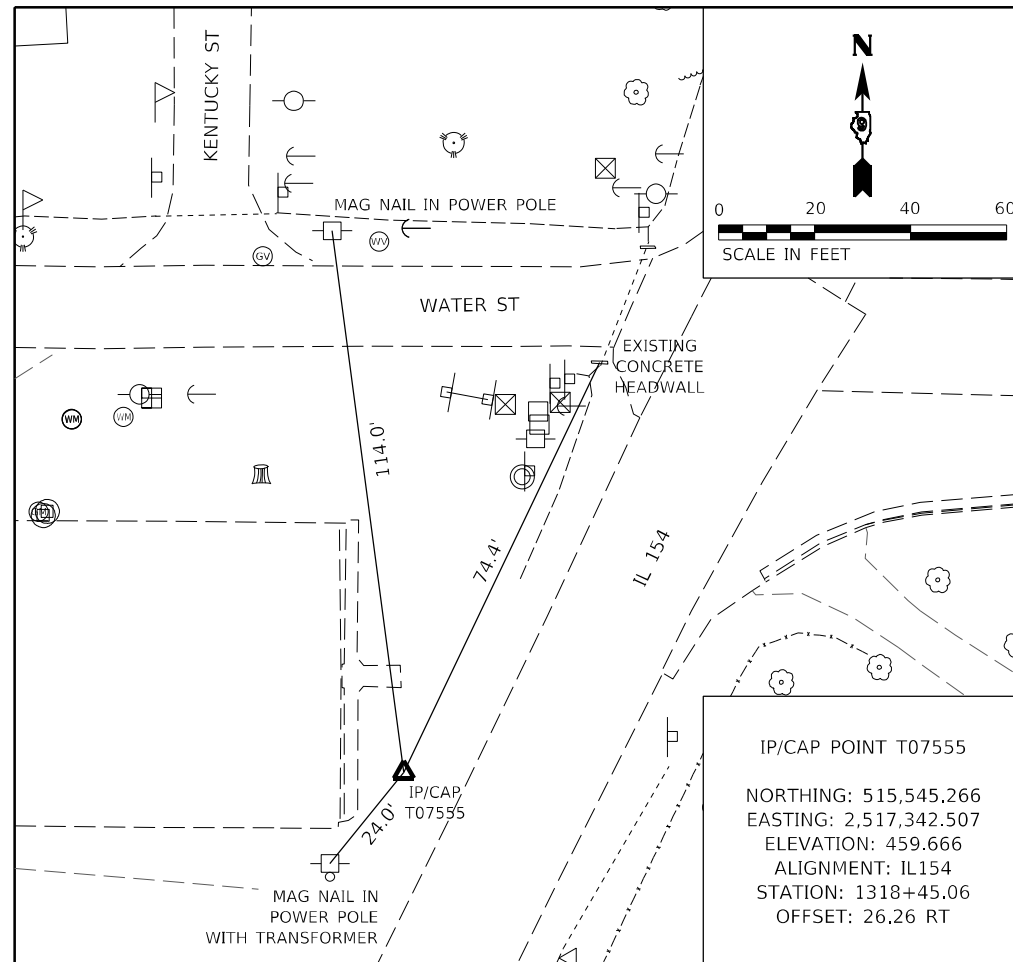
**STATE OF ILLINOIS  
DEPARTMENT OF TRANSPORTATION**

<b>SCHEDULES</b>			
SCALE:	SHEET	OF	SHEETS
	STA.	TO	STA.

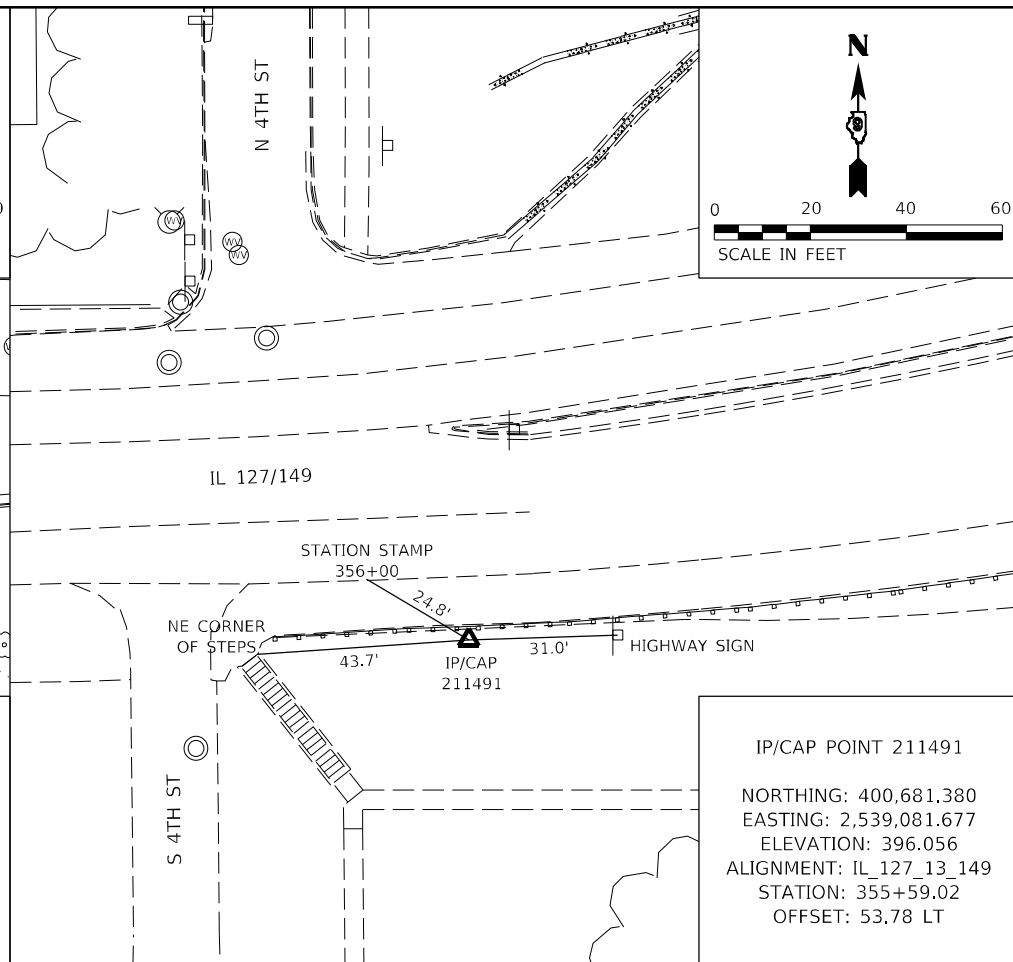
F.A.P. RTE.	SECTION	COUNTY	TOTAL SHEETS	SHEET NO.
*	(12-1,13-1)N-3;17(N-2)	JACKSON / PERRY	79	16
* 329 / 42 / 331			CONTRACT NO. 78905	
ILLINOIS FED. AID PROJECT				



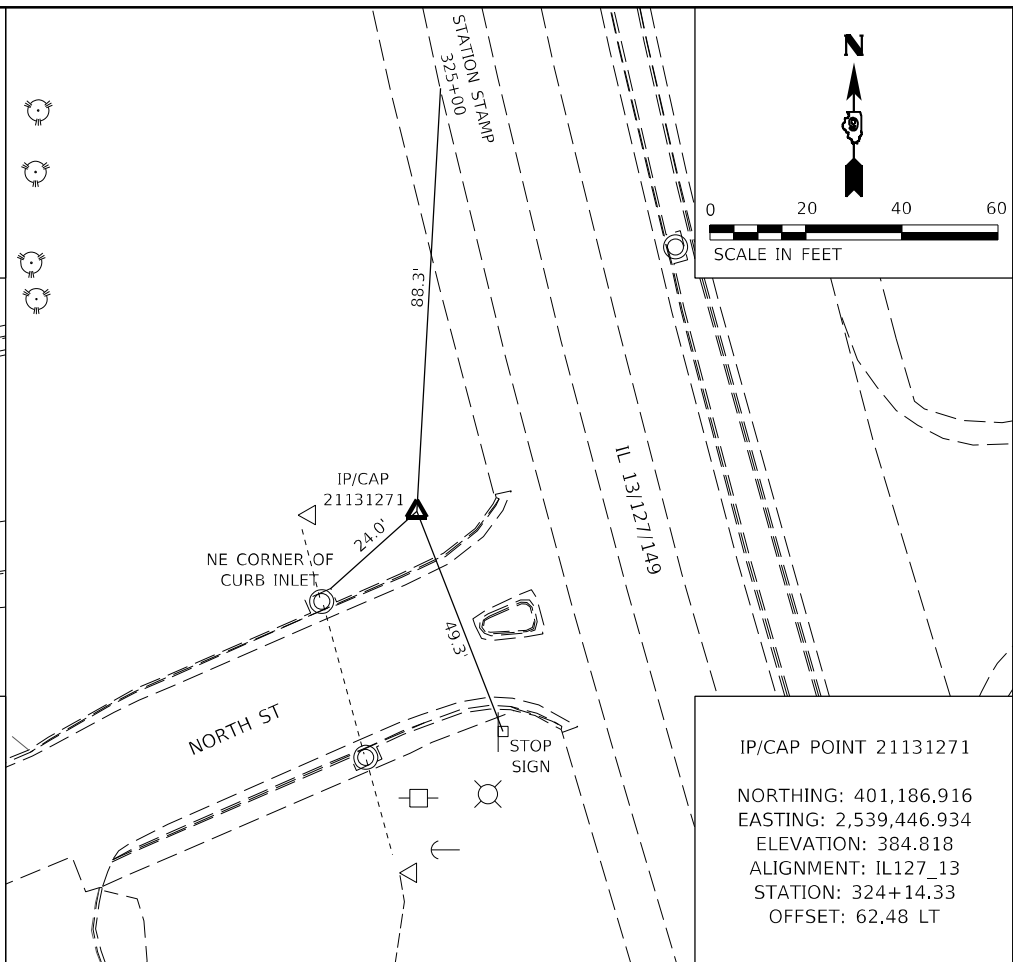
MODEL: C:\D\_Scale\_Tie\_Points  
 FILE NAME: p:\i\112527600\112527600.dwg  
 PROJECT: 112527600\112527600.dwg  
 USER: jared.haro



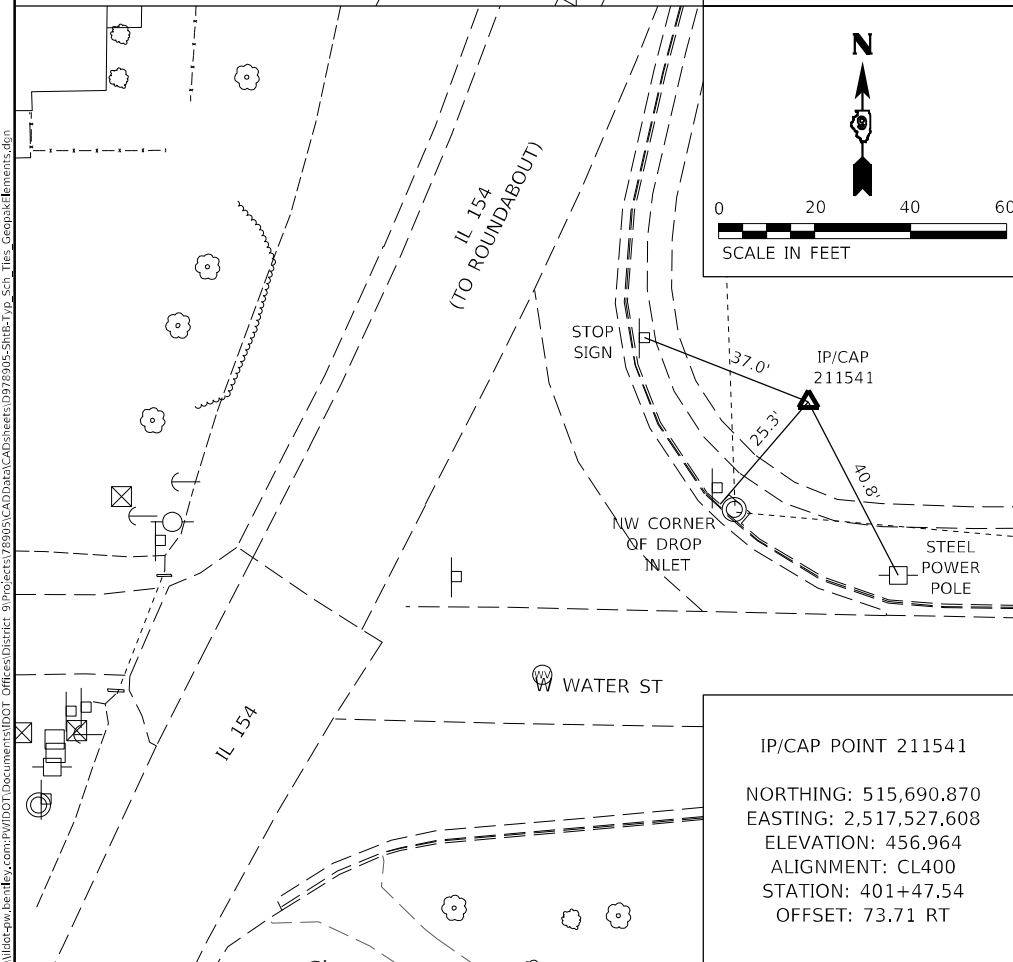
**IP/CAP POINT T07555**  
 NORTHING: 515,545.266  
 EASTING: 2,517,342.507  
 ELEVATION: 459.666  
 ALIGNMENT: IL154  
 STATION: 1318+45.06  
 OFFSET: 26.26 RT



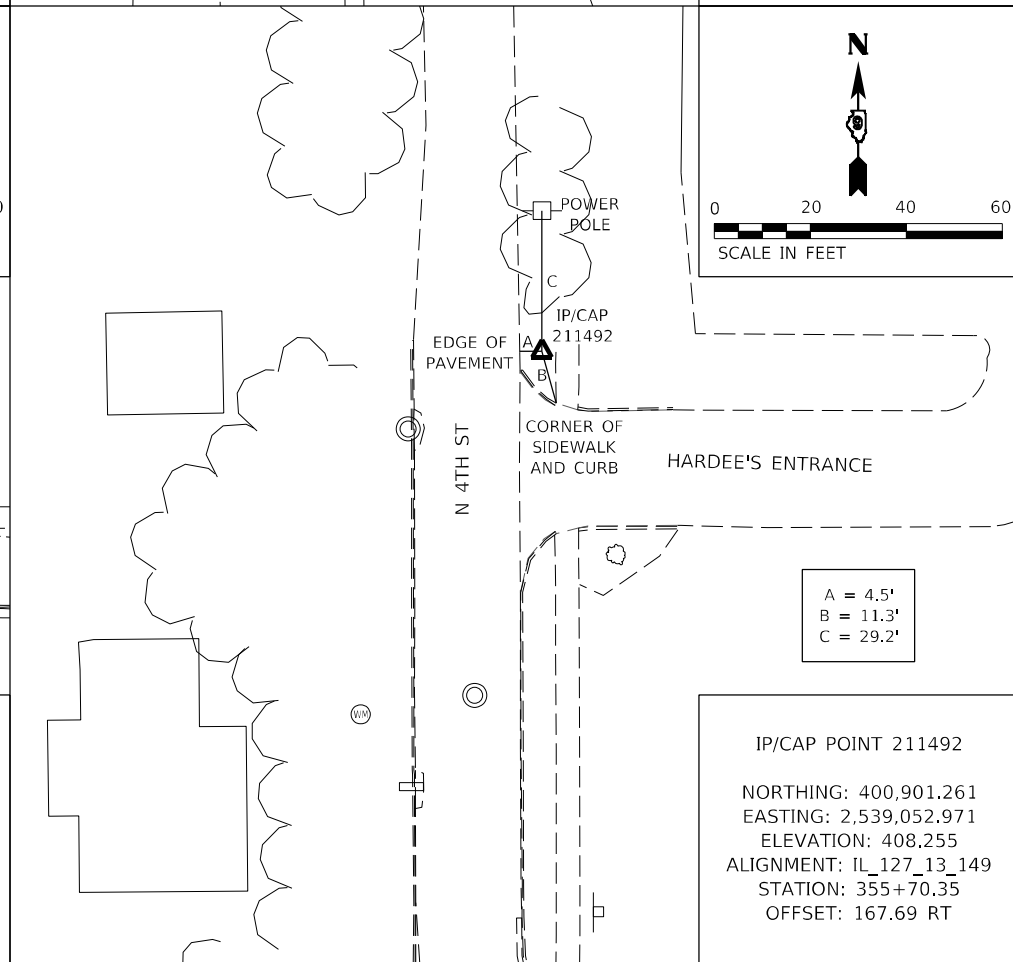
**IP/CAP POINT 211491**  
 NORTHING: 400,681.380  
 EASTING: 2,539,081.677  
 ELEVATION: 396.056  
 ALIGNMENT: IL\_127\_13\_149  
 STATION: 355+59.02  
 OFFSET: 53.78 LT



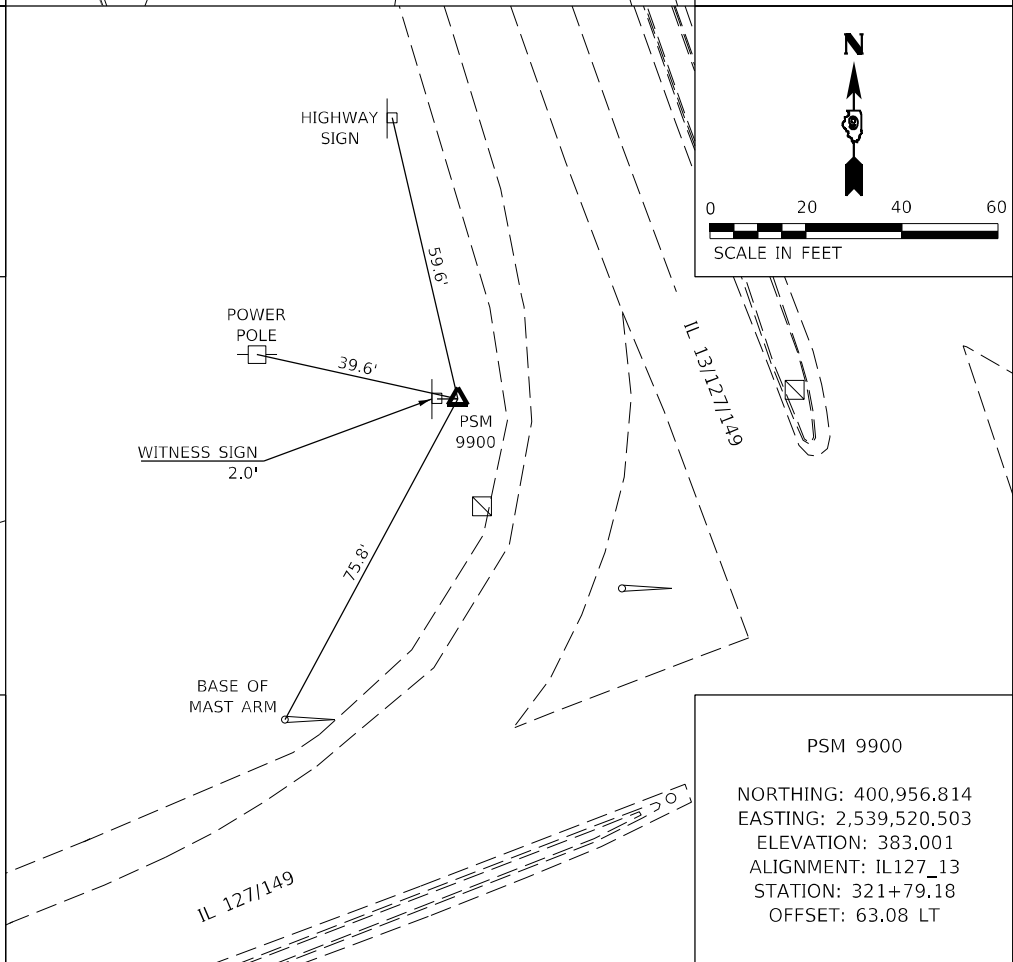
**IP/CAP POINT 21131271**  
 NORTHING: 401,186.916  
 EASTING: 2,539,446.934  
 ELEVATION: 384.818  
 ALIGNMENT: IL127\_13  
 STATION: 324+14.33  
 OFFSET: 62.48 LT



**IP/CAP POINT 211541**  
 NORTHING: 515,690.870  
 EASTING: 2,517,527.608  
 ELEVATION: 456.964  
 ALIGNMENT: CL400  
 STATION: 401+47.54  
 OFFSET: 73.71 RT



**IP/CAP POINT 211492**  
 NORTHING: 400,901.261  
 EASTING: 2,539,052.971  
 ELEVATION: 408.255  
 ALIGNMENT: IL\_127\_13\_149  
 STATION: 355+70.35  
 OFFSET: 167.69 RT



**PSM 9900**  
 NORTHING: 400,956.814  
 EASTING: 2,539,520.503  
 ELEVATION: 383.001  
 ALIGNMENT: IL127\_13  
 STATION: 321+79.18  
 OFFSET: 63.08 LT

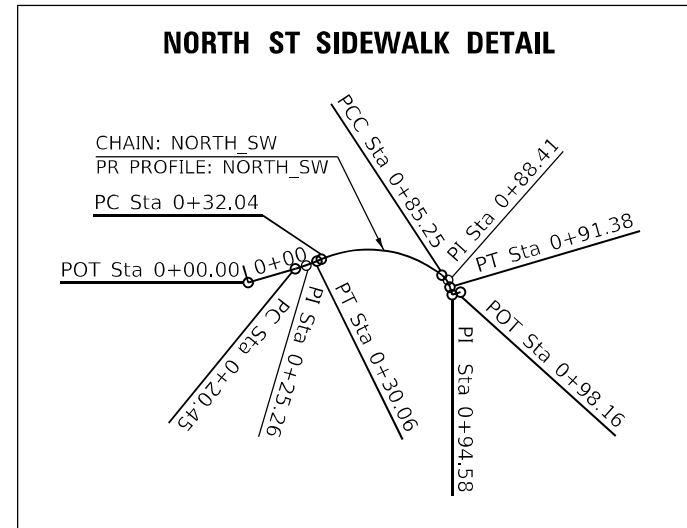
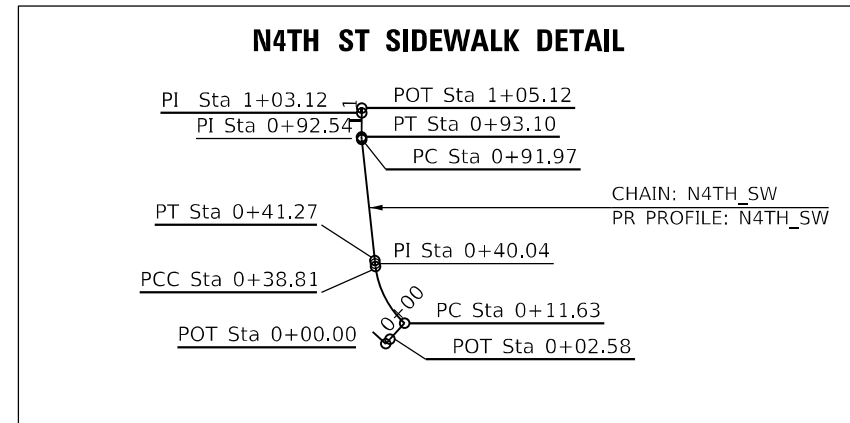
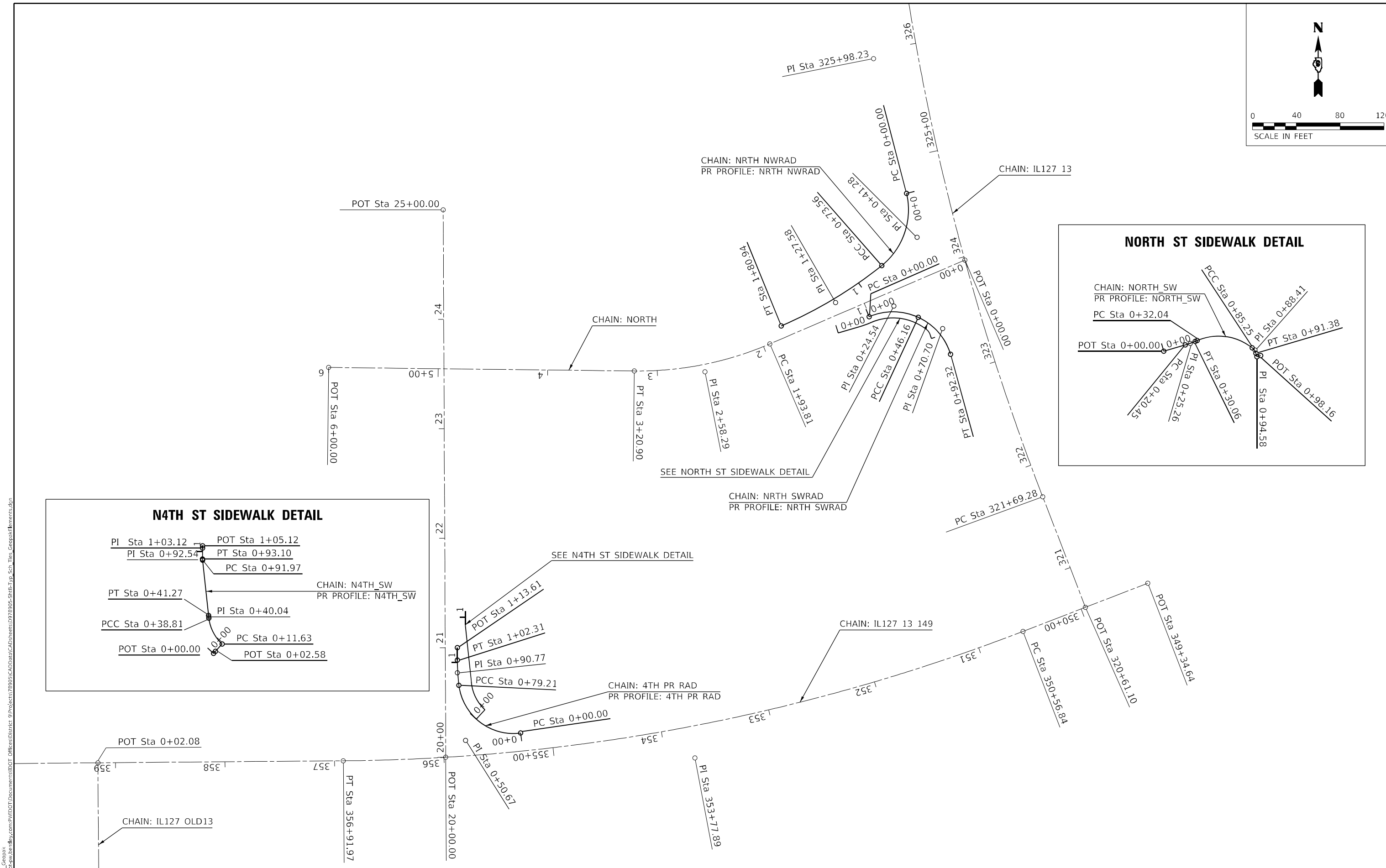
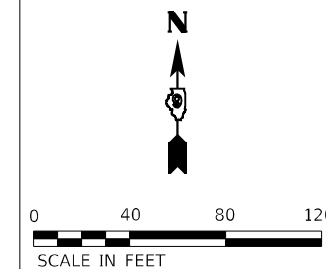
USER NAME = Jared.Haro	DESIGNED -	REVISED -
	DRAWN -	REVISED -
PLOT SCALE = 40,0000 * / in.	CHECKED -	REVISED -
PLOT DATE = 12/20/2022	DATE -	REVISED -

**STATE OF ILLINOIS  
 DEPARTMENT OF TRANSPORTATION**

TIE POINTS				
SCALE:	SHEET	OF	SHEETS	STA. TO STA.

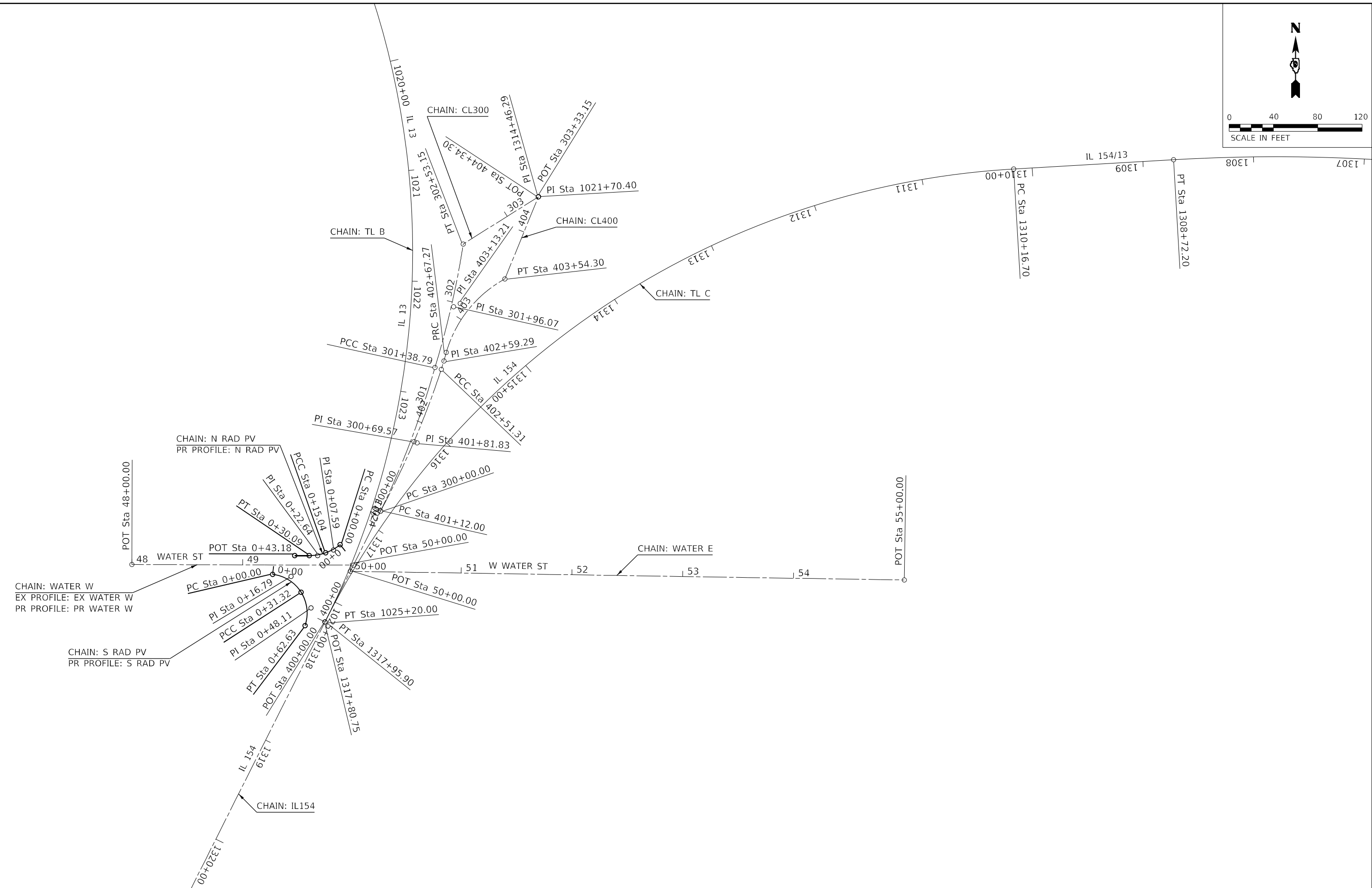
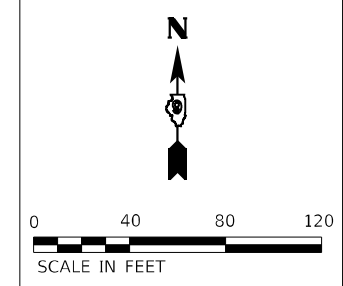
F.A.P. RTE.	SECTION	COUNTY	TOTAL SHEETS	SHEET NO.
*	(12-1,13-1)N-3;17(N-2)	JACKSON / PERRY	79	17
* 329 / 42 / 331		CONTRACT NO. 78905		

ILLINOIS FED. AID PROJECT



MODEL D:\0\_Sch\_Correk...  
 FILE NAME: ...  
 PROJECT: ...  
 DATE: ...

USER NAME = Jared.Haro DESIGNED - DRAWN - PLOT SCALE = 80,0000 */ in. CHECKED - DATE -	REVISIONS REVISIONS REVISIONS REVISIONS	<b>STATE OF ILLINOIS DEPARTMENT OF TRANSPORTATION</b>	<b>GEOPAK ELEMENTS LOCATIONS 1 AND 2</b>	F.A.P. RTE. SECTION COUNTY JACKSON / PERRY CONTRACT NO. 78905	TOTAL SHEETS 79 SHEET NO. 18 ILLINOIS FED. AID PROJECT
PLOT DATE = 12/20/2022 DATE -		SCALE: SHEET OF SHEETS STA. TO STA.		* 329 / 42 / 331	



MODEL D:\0\_Sch\_Ceotek  
 FILE NAME: p:\u\ceotek\elements\com\p\w\dot\documents\dot\office\dir\dir\p\project\78905\CADD\data\CAD\sheet\078905-SHB-Typ\_Sch\_Tile\_GeopakElements.dgn

USER NAME = Jared.Haro	DESIGNED -	REVISED -
DRAWN -	REVISED -	
PLOT SCALE = 80,0000 * / in.	CHECKED -	REVISED -
PLOT DATE = 12/20/2022	DATE -	REVISED -

**STATE OF ILLINOIS**  
**DEPARTMENT OF TRANSPORTATION**

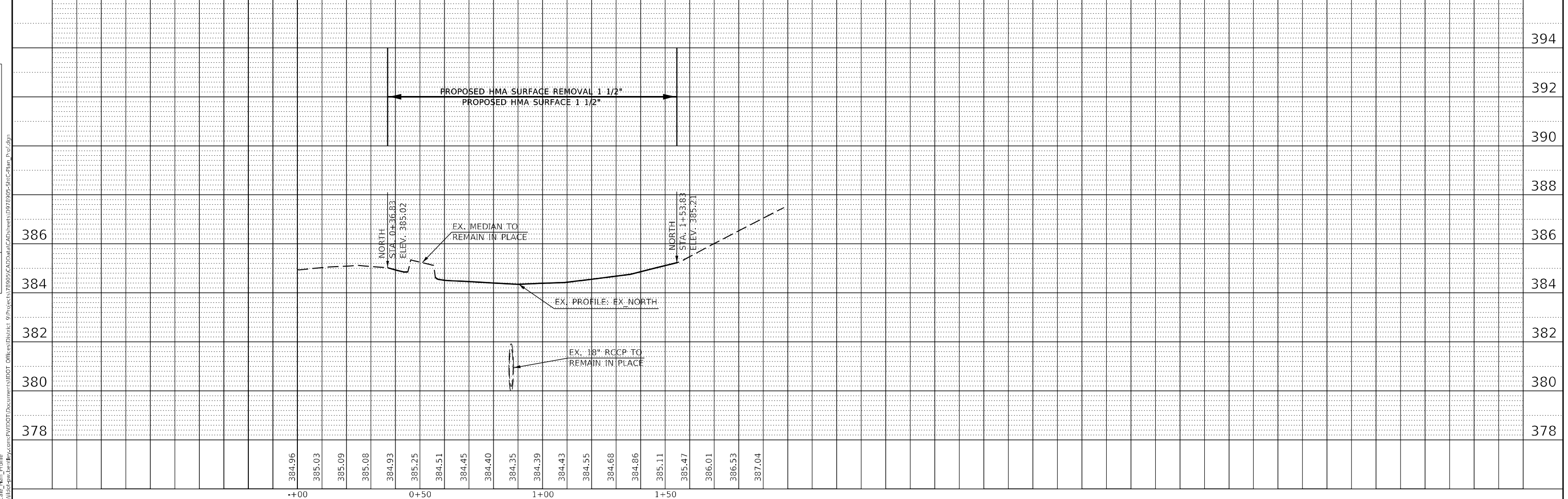
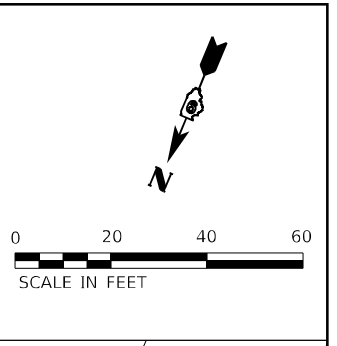
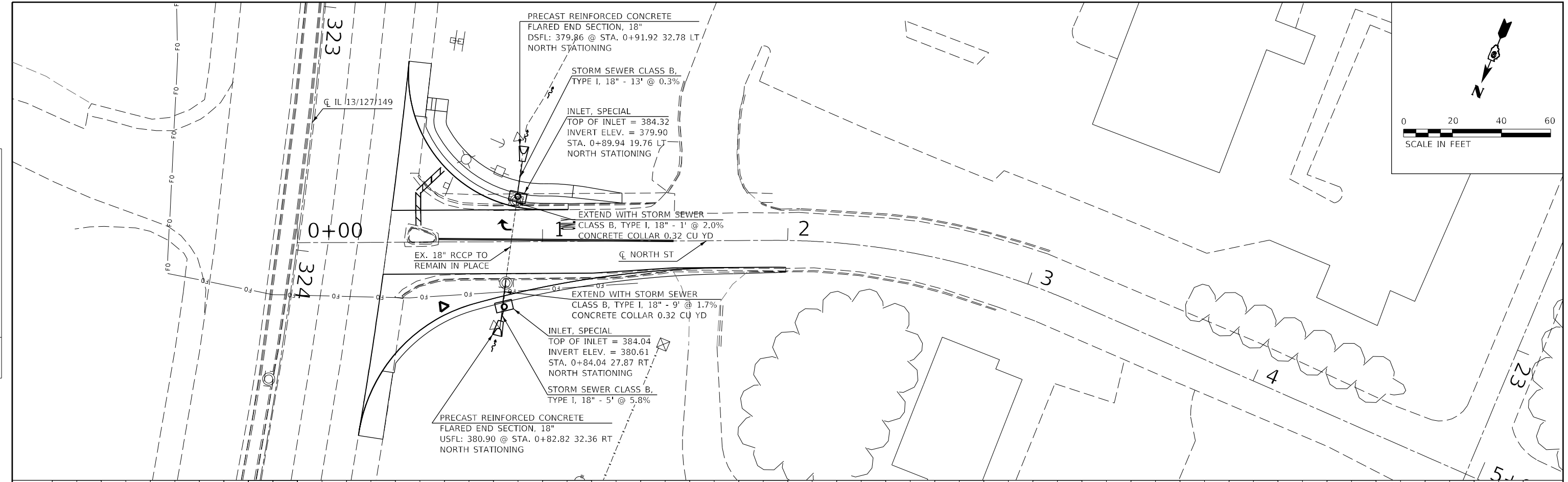
<b>GEOPAK ELEMENTS</b>	
<b>LOCATION 3</b>	
SCALE:	SHEET OF 79 SHEETS STA. TO STA.

F.A.P. RTE.	SECTION	COUNTY	TOTAL SHEETS	SHEET NO.
*	(12-1,13-1)N-3;17(N-2)	JACKSON / PERRY	79	19
* 329 / 42 / 331		CONTRACT NO. 78905		
		ILLINOIS FED. AID PROJECT		



PLAN	SURVEYED	DATE
	PLOTTED	BY
	ALIGNMENT CHECKED	
	GRADE CHECKED	
	STRUCTURE NOTATION CHECKED	
	NOTE BOOK NO.	
	CADD FILE NAME	

PROFILE	SURVEYED	DATE
	PLOTTED	BY
	GRADES CHECKED	
	STRUCTURE NOTATION CHECKED	
	NOTE BOOK NO.	
	CADD FILE NAME	



MODEL: A\_20\_Scale\_Min\_Profile  
FILE NAME: project\p\78905\CAD\Drawings\Profile\Profile.dwg

USER NAME = Jared.Haro	DESIGNED -	REVISED -
	DRAWN -	REVISED -
PLOT SCALE = 40,0000 * / in.	CHECKED -	REVISED -
PLOT DATE = 12/20/2022	DATE -	REVISED -

**STATE OF ILLINOIS  
DEPARTMENT OF TRANSPORTATION**

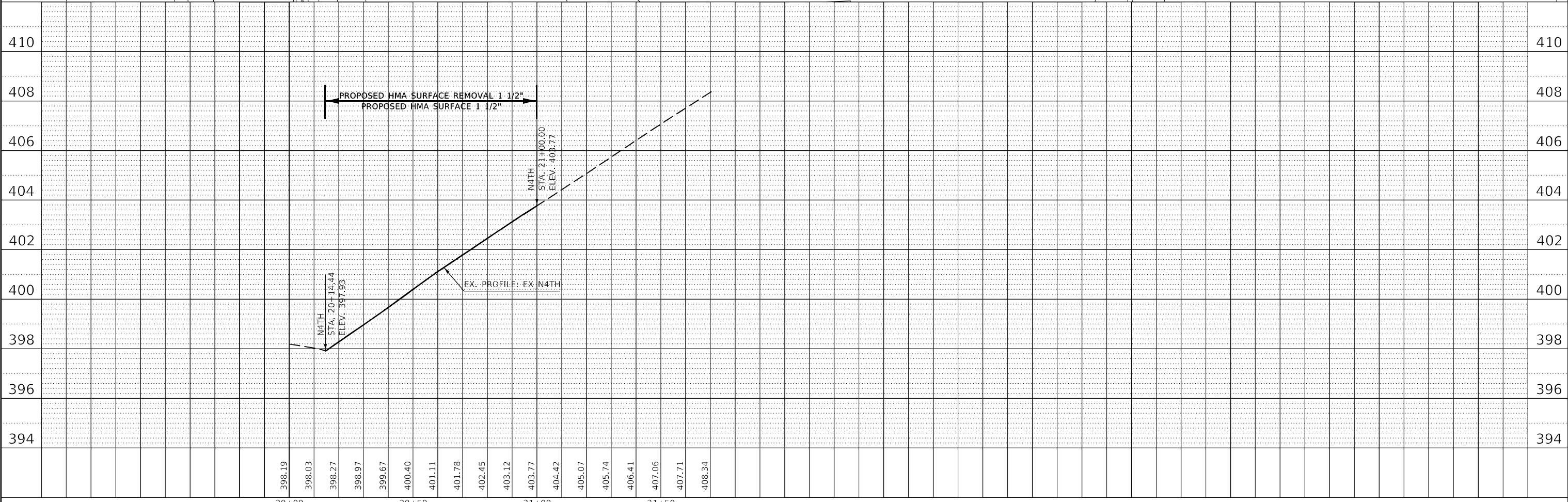
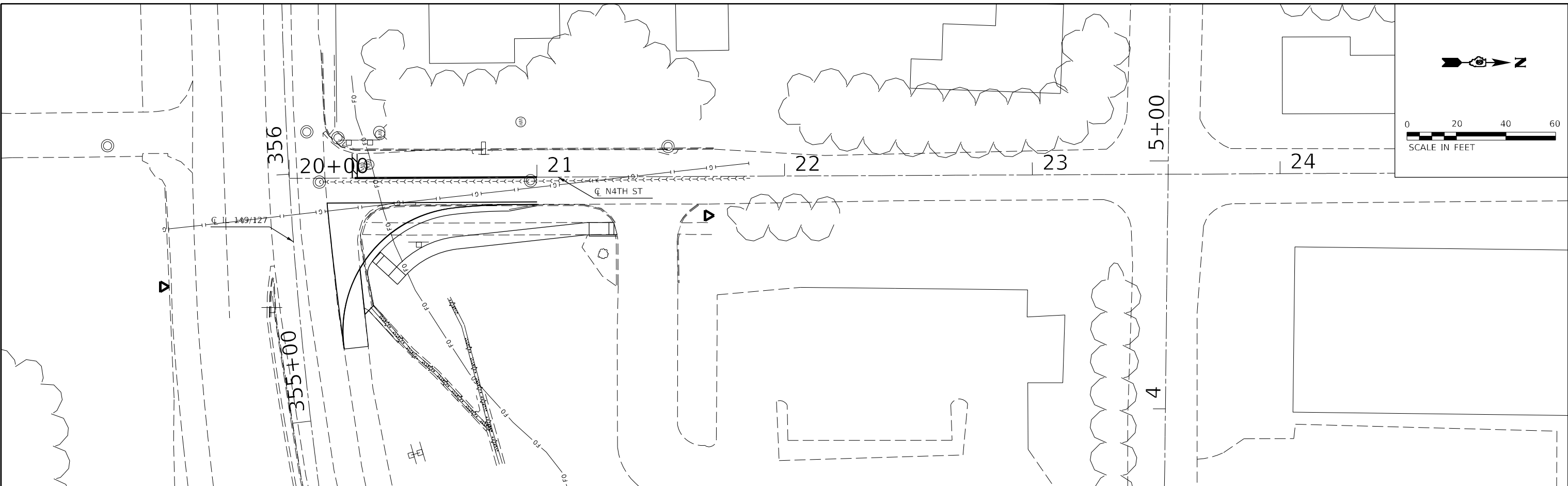
<b>PLAN AND PROFILE - LOCATION 1 (NORTH ST)</b>			
SCALE:	SHEET	OF	SHEETS
	STA.		TO STA.

F.A.P. RTE.	SECTION	COUNTY	TOTAL SHEETS	SHEET NO.
*	(12-1,13-1)N-3;17(N-2)	JACKSON / PERRY	79	21
* 329 / 42 / 331		CONTRACT NO. 78905		
ILLINOIS FED. AID PROJECT				

PLAN	SURVEYED	DATE
	PLOTTED	BY
	ALIGNMENT CHECKED	
	STRUCTURE NOTATIONS C/RWD	
	NOTE BOOK NO.	
	CADD FILE NAME	

PROFILE	SURVEYED	DATE
	PLOTTED	BY
	GRADES CHECKED	
	STRUCTURE NOTATIONS C/RWD	
	NOTE BOOK NO.	
	CADD FILE NAME	

MODEL: A\_20\_Scale\_Min\_Profile  
 FILE NAME: j:\projects\78905\CADD\Drawings\DOT\Drawings\Profile\A\_20\_Scale\_Min\_Profile.dgn



USER NAME = Jared.Haro	DESIGNED -	REVISED -
PLOT SCALE = 40,0000 * / in.	DRAWN -	REVISED -
PLOT DATE = 12/20/2022	CHECKED -	REVISED -
	DATE -	REVISED -

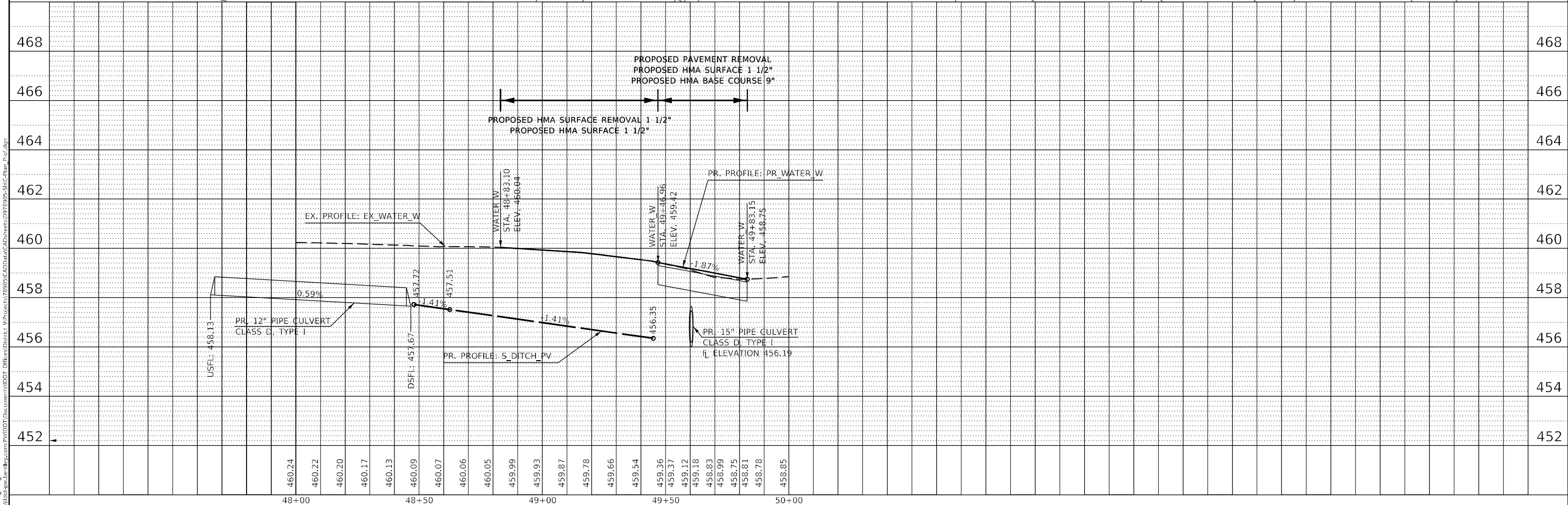
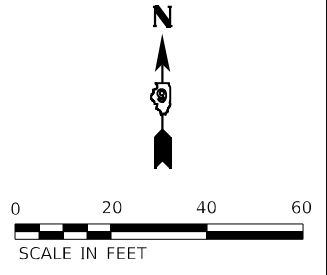
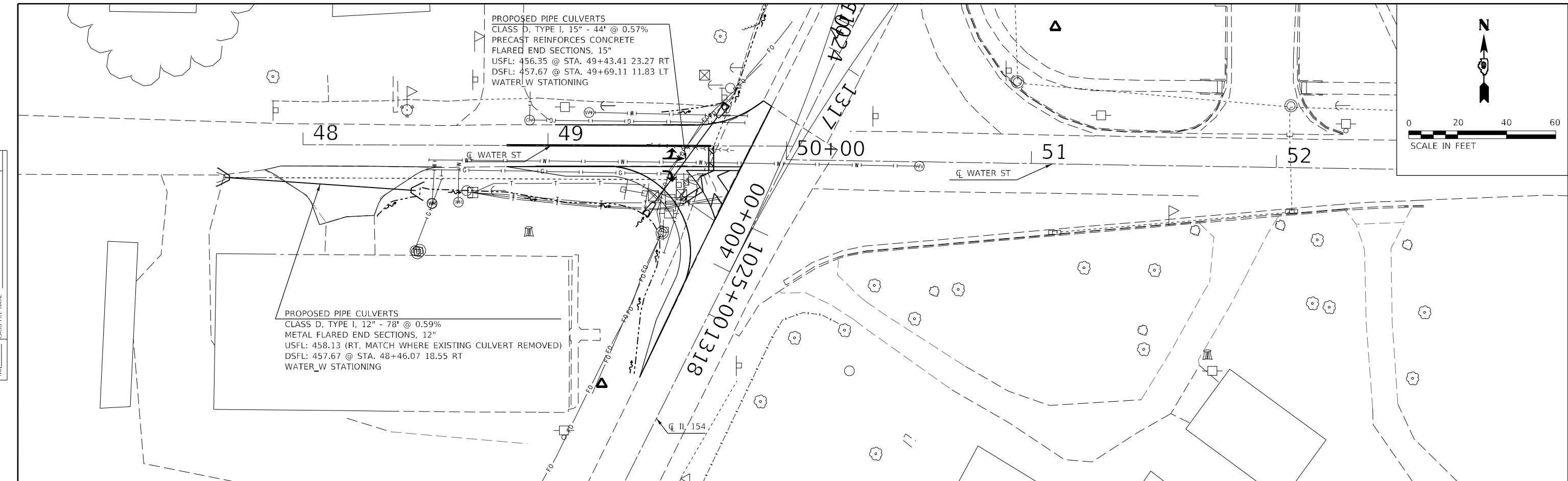
**STATE OF ILLINOIS  
 DEPARTMENT OF TRANSPORTATION**

**PLAN AND PROFILE - LOCATION 2 (N 4TH ST)**  
 SCALE: SHEET OF SHEETS STA. TO STA.

F.A.P. RTE.	SECTION	COUNTY	TOTAL SHEETS	SHEET NO.
*	(12-1,13-1)N-3;17(N-2)	JACKSON / PERRY	79	22
* 329 / 42 / 331			CONTRACT NO. 78905	
ILLINOIS FED. AID PROJECT				

PLAN	SURVEYED	DATE
	PLOTTED	
	ALIGNED	
	CHECKED	
	FILE NAME	
	NO.	
	BY	
	DATE	

PROFILE	SURVEYED	DATE
	PLOTTED	
	GRADES CHECKED	
	STRUCTURE NOTATIONS	
	NO.	
	BY	
	DATE	



MODEL: A\_20\_Scale\_Min\_Profile  
FILE NAME: \\p011040\p011040\proj\78905\CD\Drawings\DOT\Drawings\DWG\Plan\_3.dwg

USER NAME	= Jared.Haro	DESIGNED	-	REVISED	-
PLOT SCALE	= 40,0000 * / in.	DRAWN	-	REVISED	-
PLOT DATE	= 12/20/2022	CHECKED	-	REVISED	-
		DATE	-	REVISED	-

**STATE OF ILLINOIS  
DEPARTMENT OF TRANSPORTATION**

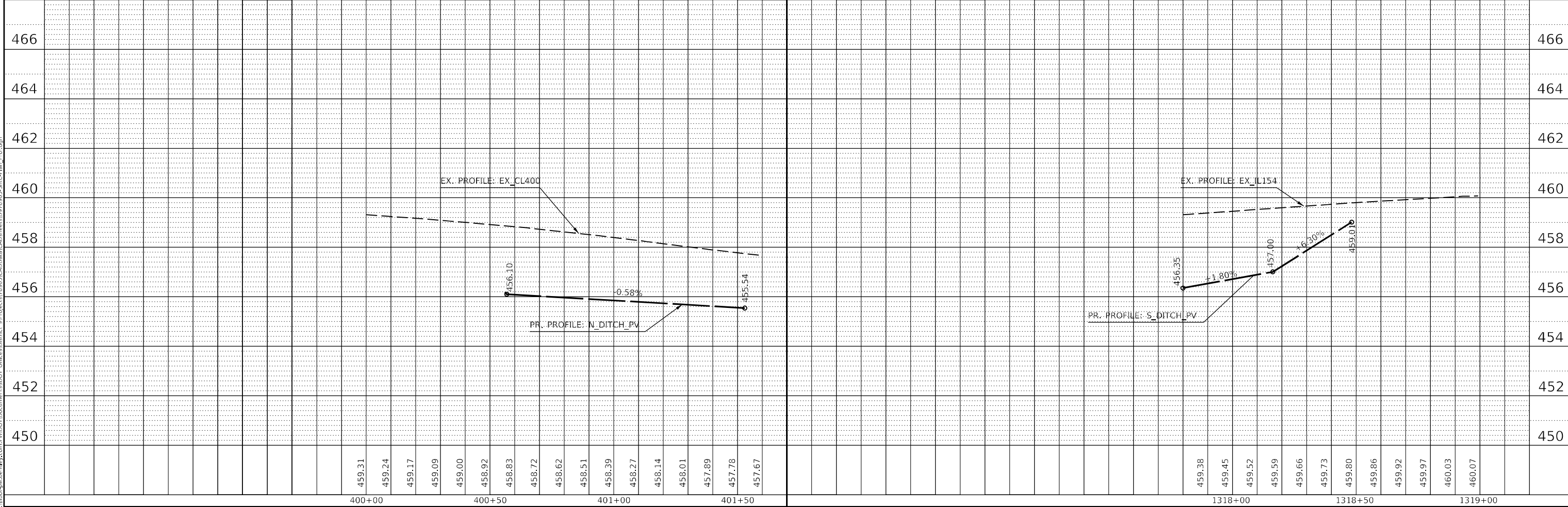
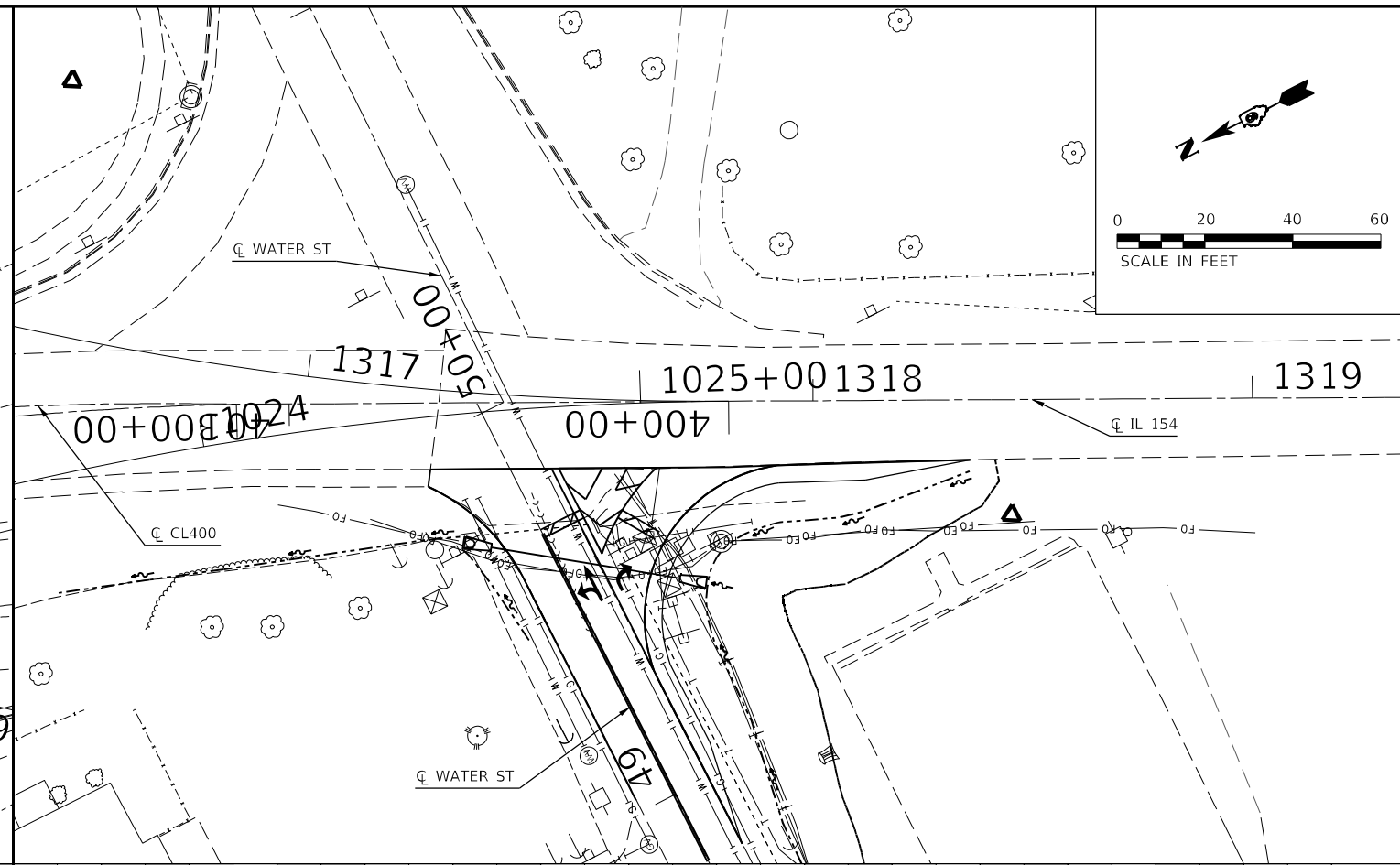
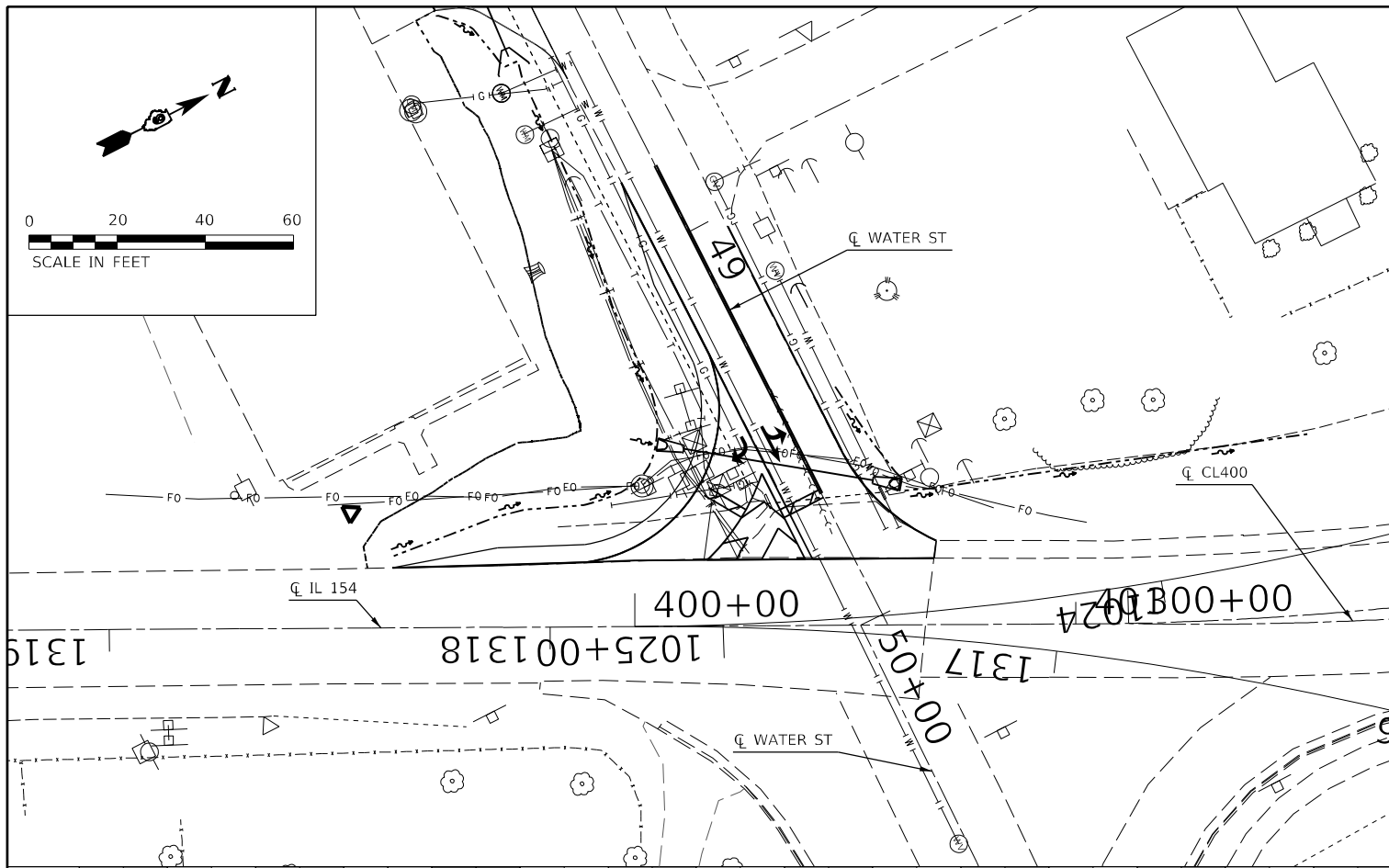
**PLAN AND PROFILE - LOCATION 3 (WATER ST)**

SCALE:      SHEET      OF      SHEETS      STA.      TO STA.

F.A.P. RTE.	SECTION	COUNTY	TOTAL SHEETS	SHEET NO.
*	(12-1,13-1)N-3;17(N-2)	JACKSON / PERRY	79	23
* 329 / 42 / 331		CONTRACT NO. 78905		
		ILLINOIS	FED. AID PROJECT	

PLAN	SURVEYED	DATE
NOTE BOOK NO. 1319	BY	
	DATE	

PROFILE	SURVEYED	DATE
NOTE BOOK NO.	BY	
	DATE	



MODEL: A\_20\_Scale\_Min\_Profile  
 FILE NAME: \\proj\illd\epw\ben\ill\com\p\w\dot\Documents\DOT\_0\files\B\short\87905\CAD\Info\CAD\Sheet\978905-51\CPlan\_P.dwg

USER NAME = Jared_Haro	DESIGNED -	REVISED -
PLOT SCALE = 40,0000 * / in.	DRAWN -	REVISED -
PLOT DATE = 12/20/2022	CHECKED -	REVISED -
	DATE -	REVISED -

**STATE OF ILLINOIS  
DEPARTMENT OF TRANSPORTATION**

**PLAN AND DITCH PROFILE – LOCATION 3 (CL400 AND IL 154)**

SCALE: SHEET OF SHEETS STA. TO STA.

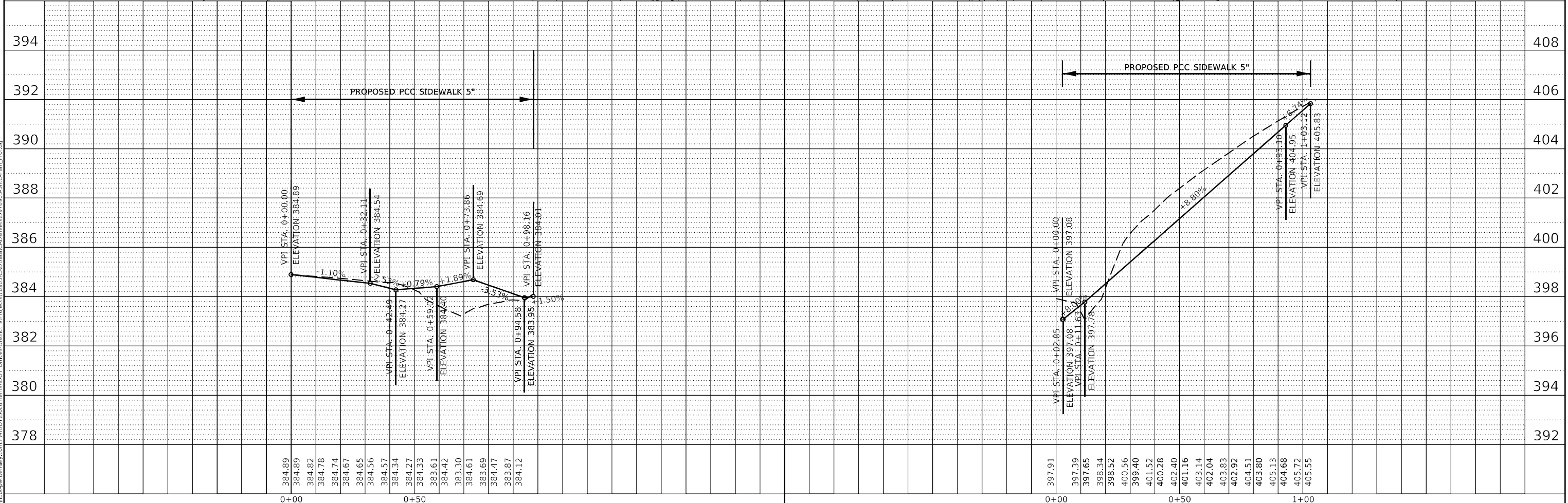
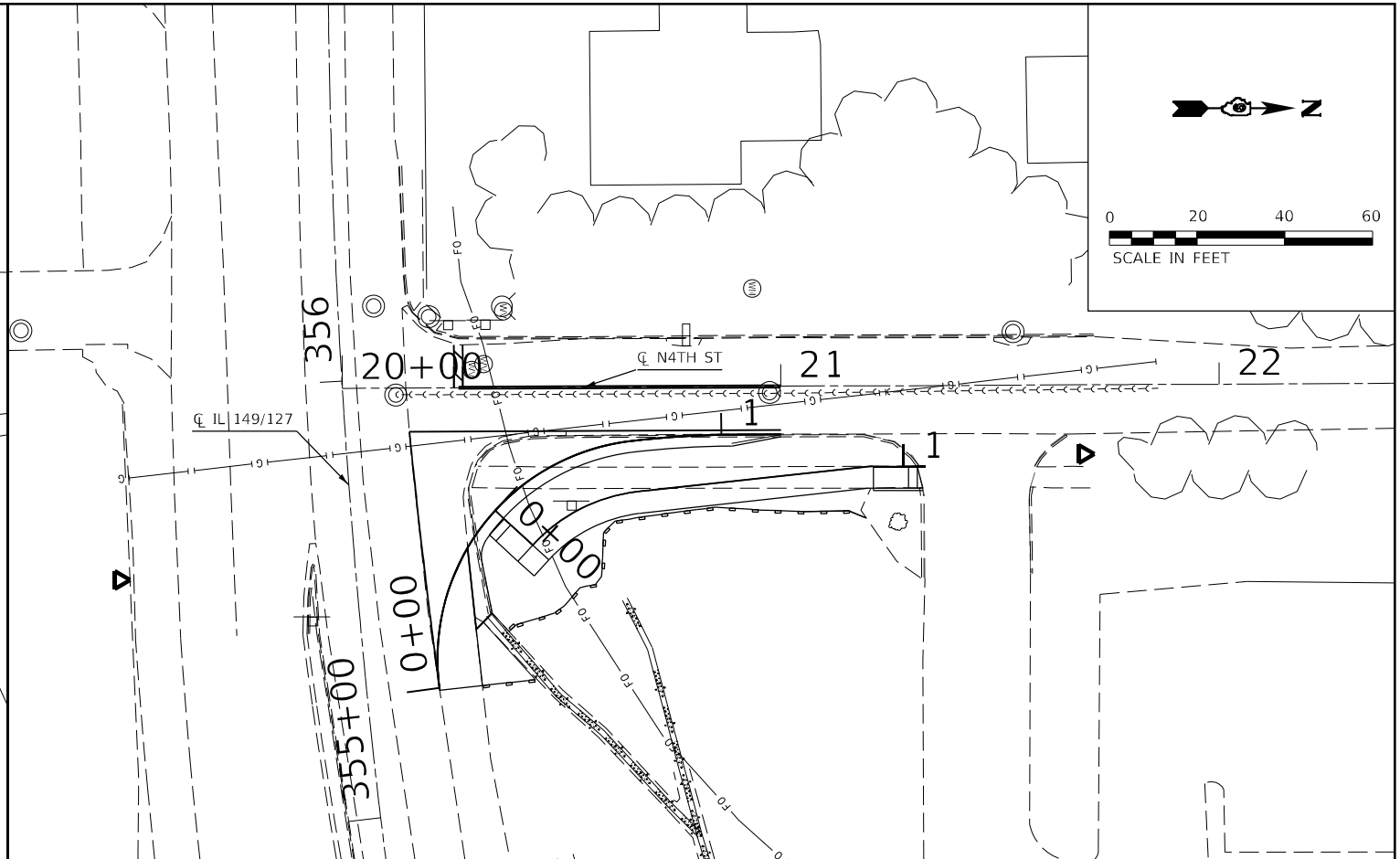
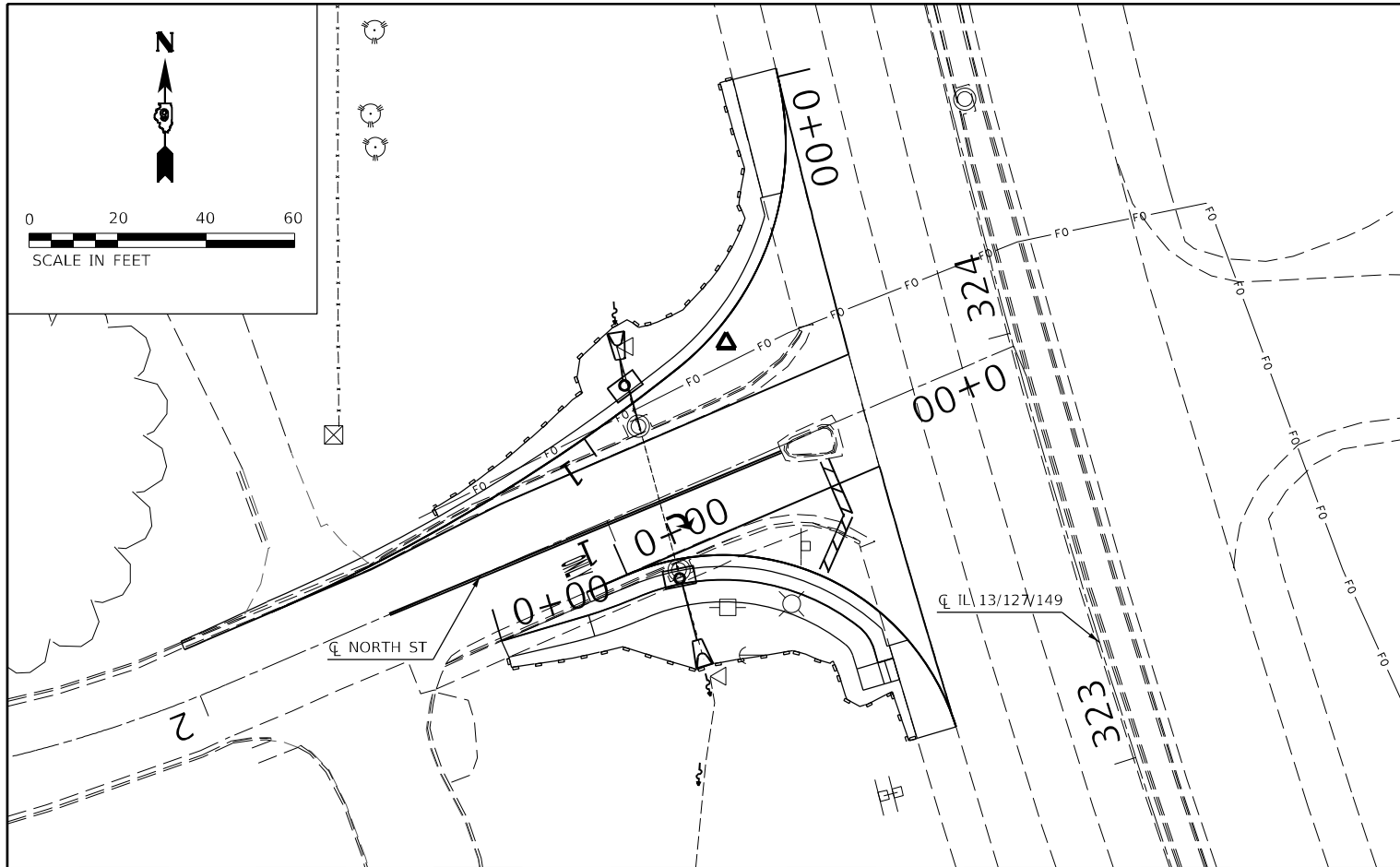
F.A.P. RTE.	SECTION	COUNTY	TOTAL SHEETS	SHEET NO.
*	(12-1,13-1)N-3;17(N-2)	JACKSON / PERRY	79	24
* 329 / 42 / 331			CONTRACT NO. 78905	
ILLINOIS   FED. AID PROJECT				



PLAN	SURVEYED	DATE
	PLOTTED	
	ALIGNMENT CHECKED	
	GRADES CHECKED	
	STRUCTURE NOTATIONS CHECKED	
	NO. _____	
	NOTE BOOK NO. _____	
	CADD FILE NAME _____	

PROFILE	SURVEYED	DATE
	PLOTTED	
	GRADES CHECKED	
	STRUCTURE NOTATIONS CHECKED	
	NO. _____	
	NOTE BOOK NO. _____	
	CADD FILE NAME _____	

MODEL: A\_20\_Scale\_Min\_Profile  
FILE NAME: j:\projects\78905\CADD\Drawings\DWG\Profile.dwg








USER NAME = Jared.Haro	DESIGNED -	REVISED -
	DRAWN -	REVISED -
PLOT SCALE = 40,0000 * / in.	CHECKED -	REVISED -
PLOT DATE = 12/20/2022	DATE -	REVISED -

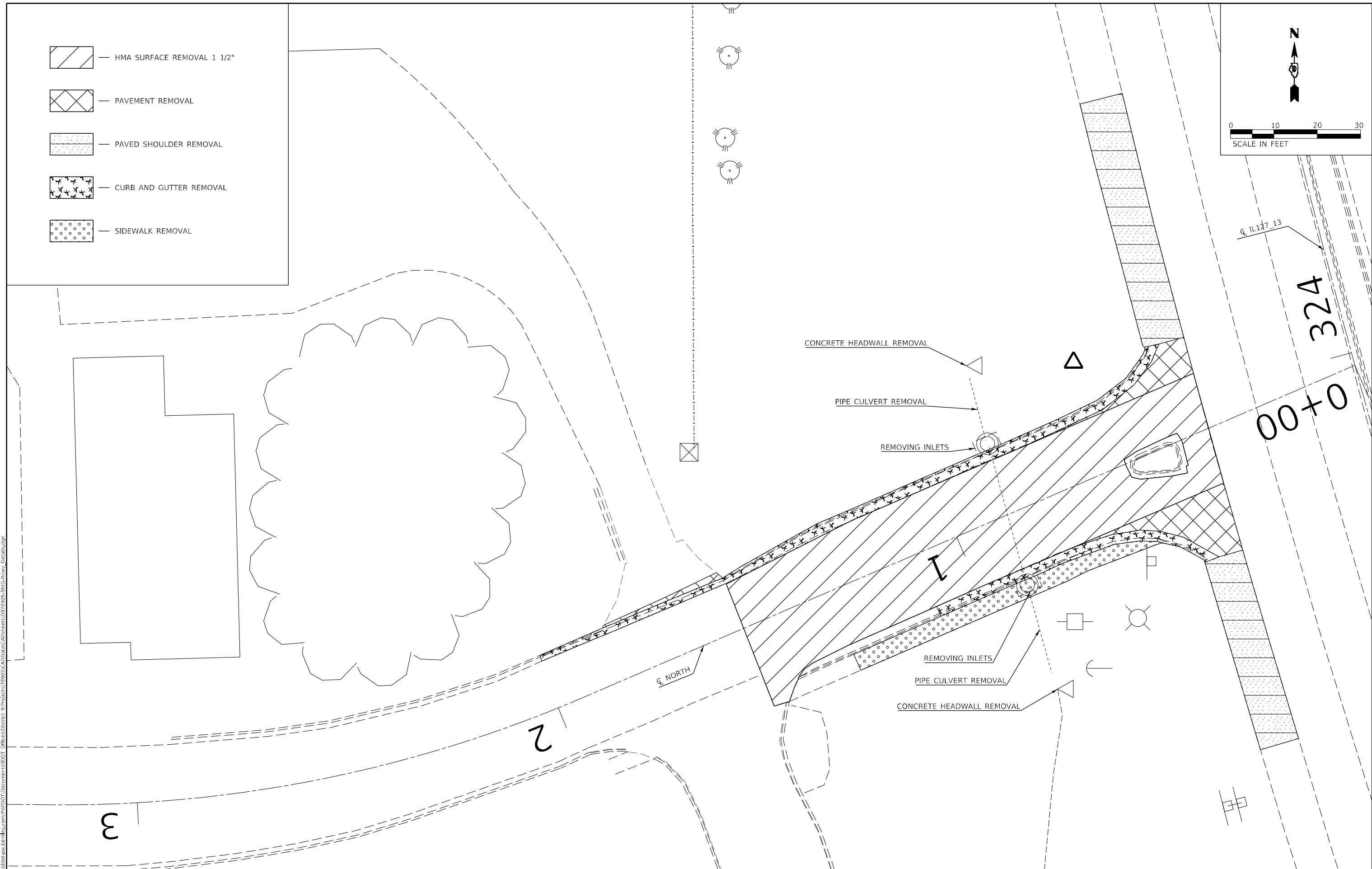
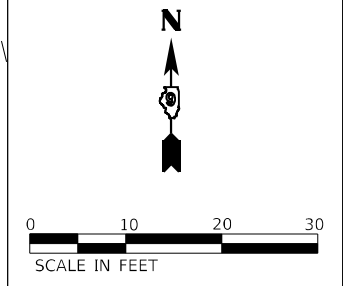
STATE OF ILLINOIS  
DEPARTMENT OF TRANSPORTATION

PLAN AND SIDEWALK PROFILE - LOCATION 1 AND 2  
(NORTH SIDEWALK AND N 4TH SIDEWALK)

SCALE: SHEET OF SHEETS STA. TO STA.

F.A.P. RTE.	SECTION	COUNTY	TOTAL SHEETS	SHEET NO.
*	(12-1,13-1)N-3;17(N-2)	JACKSON / PERRY	79	25
	* 329 / 42 / 331			CONTRACT NO. 78905
		ILLINOIS	FED. AID PROJECT	

-  — HMA SURFACE REMOVAL 1 1/2"
-  — PAVEMENT REMOVAL
-  — PAVED SHOULDER REMOVAL
-  — CURB AND GUTTER REMOVAL
-  — SIDEWALK REMOVAL



MODEL: A\_10\_Scale\_Removal  
 FILE NAME: p:\GIS\Projects\78905\CADD\Drawings\CAD\Drawings\DOT\Office\Drawings\78905-SHG-Roadway\_Details.dgn

USER NAME = Jared.Haro	DESIGNED -	REVISED -
	DRAWN -	REVISED -
PLOT SCALE = 20,0000 * / in.	CHECKED -	REVISED -
PLOT DATE = 12/20/2022	DATE -	REVISED -






**STATE OF ILLINOIS  
DEPARTMENT OF TRANSPORTATION**

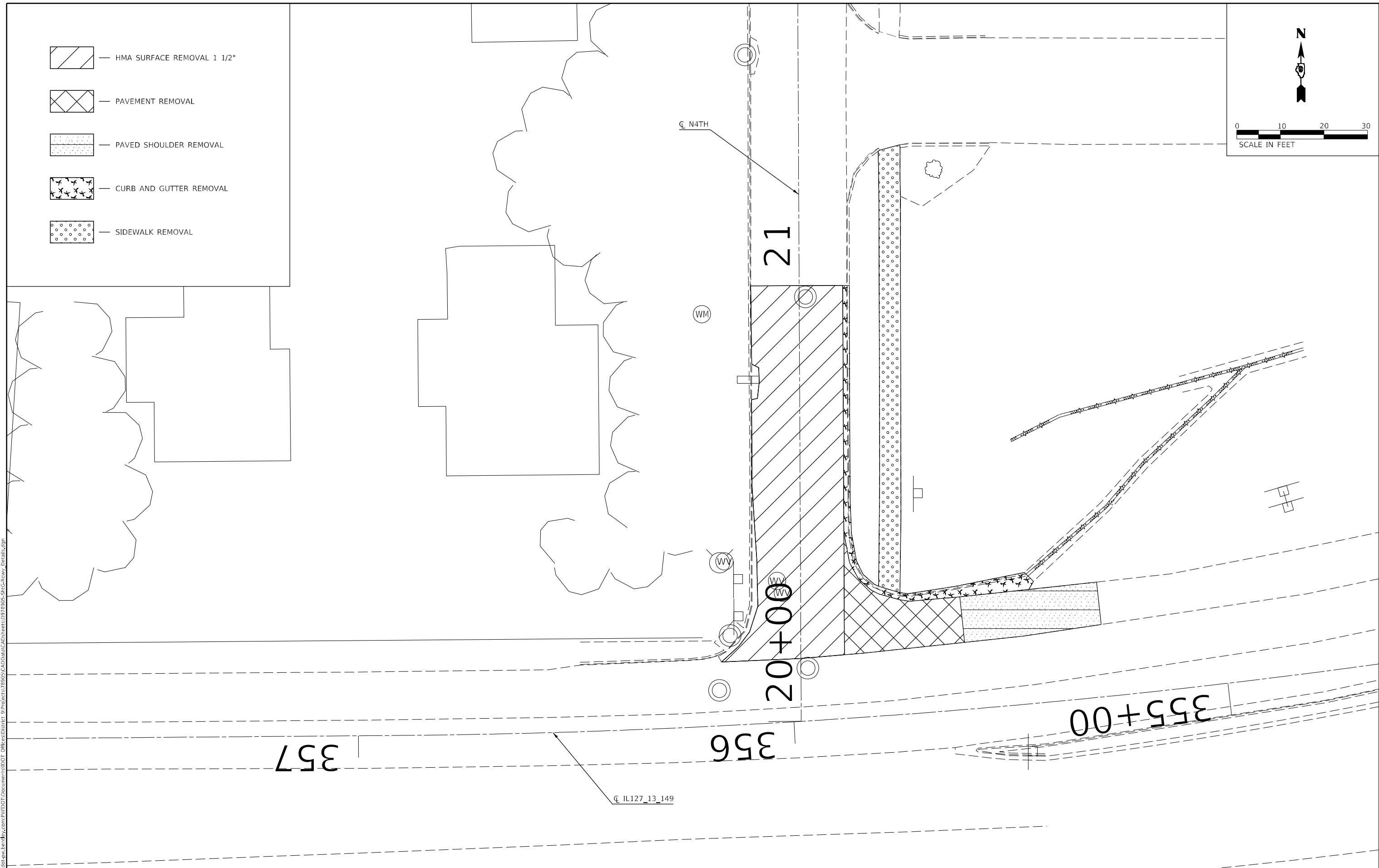
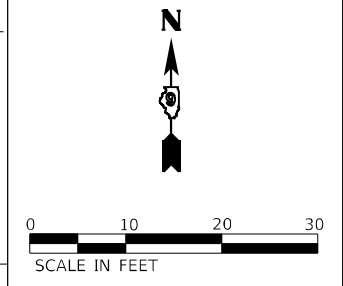
**REMOVAL - LOCATION 1**

SCALE: SHEET OF SHEETS STA. TO STA.

F.A.P. RTE.	SECTION	COUNTY	TOTAL SHEETS	SHEET NO.
*	(12-1,13-1)N-3;17(N-2)	JACKSON / PERRY	79	26
* 329 / 42 / 331		CONTRACT NO. 78905		

ILLINOIS FED. AID PROJECT

-  — HMA SURFACE REMOVAL 1 1/2"
-  — PAVEMENT REMOVAL
-  — PAVED SHOULDER REMOVAL
-  — CURB AND GUTTER REMOVAL
-  — SIDEWALK REMOVAL



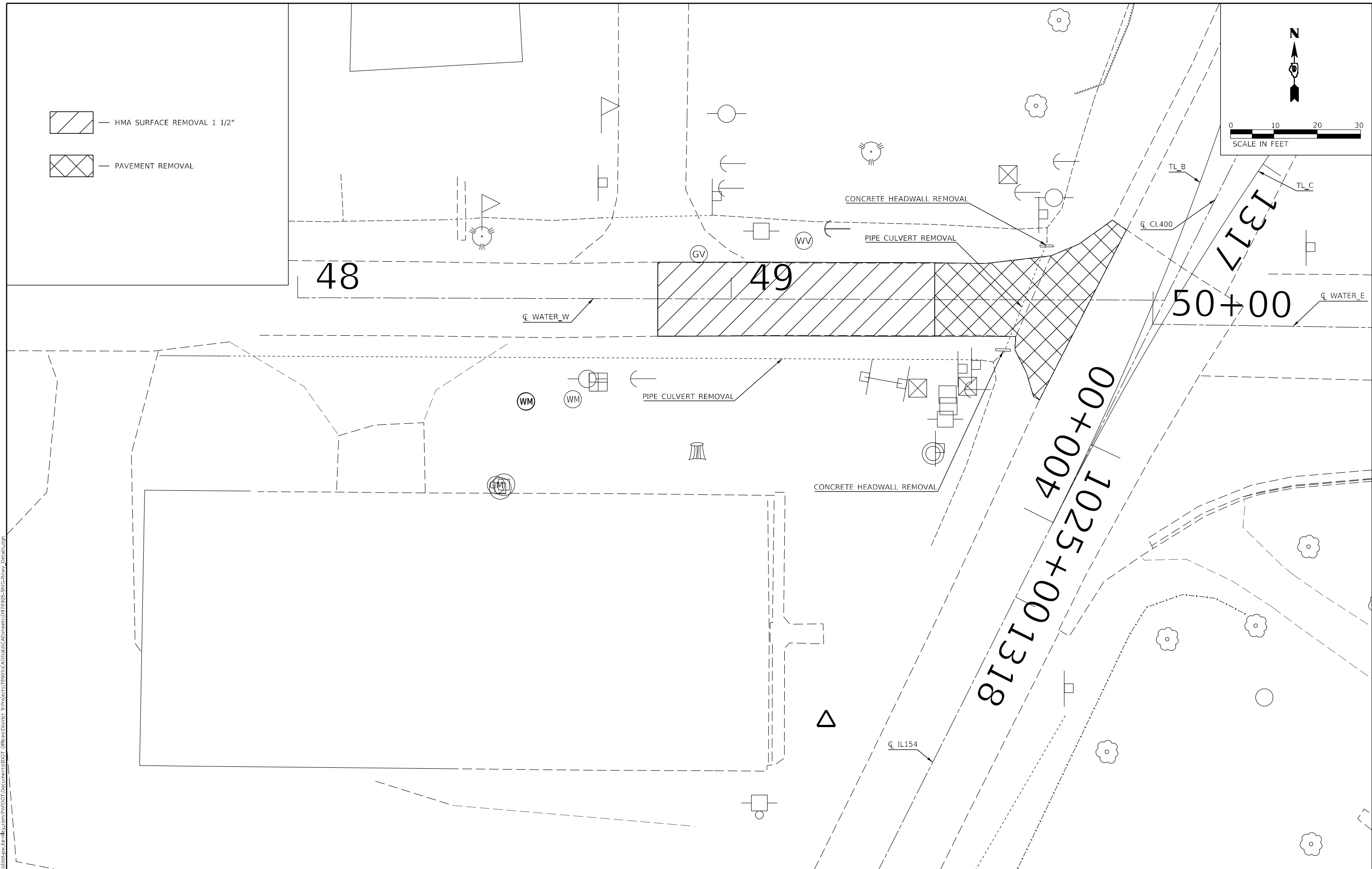
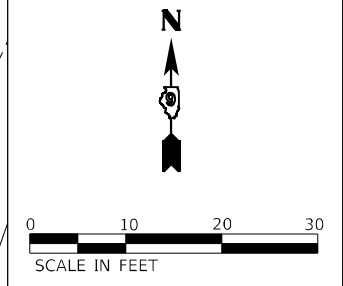
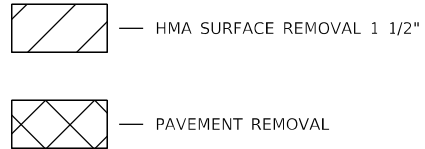
MODEL: A\_10\_Scale\_Removal  
 FILE NAME: p:\u003cworkspace\ben\pdx.com\p\ill\DOT\Documents\DOT Office\Dir\drct\_@Project\78905\CADD\Drawn\CA\Drawn\Details.dgn

USER NAME = Jared.Haro	DESIGNED -	REVISED -
PLOT SCALE = 20,0000 * / in.	DRAWN -	REVISED -
PLOT DATE = 12/20/2022	CHECKED -	REVISED -
	DATE -	REVISED -

**STATE OF ILLINOIS**  
**DEPARTMENT OF TRANSPORTATION**

<b>REMOVAL – LOCATION 2</b>				
SCALE:	SHEET	OF	SHEETS	STA. TO STA.

F.A.P. RTE.	SECTION	COUNTY	TOTAL SHEETS	SHEET NO.
*	(12-1,13-1)N-3;17(N-2)	JACKSON / PERRY	79	27
* 329 / 42 / 331		CONTRACT NO. 78905		
ILLINOIS   FED. AID PROJECT				



MODEL\_A\_10\_Scale\_Remove1  
 FILE NAME: p:\u003cworkspace\paw\paw\dot\Documents\DOT Office\Director\_@Project\78905\CADD\Drawings\CAD\Drawings\Details.dgn






USER NAME = Jared.Haro	DESIGNED -	REVISED -
DRAWN -	REVISOR -	
PLOT SCALE = 20,0000 * / in.	CHECKED -	REVISED -
PLOT DATE = 12/20/2022	DATE -	REVISED -

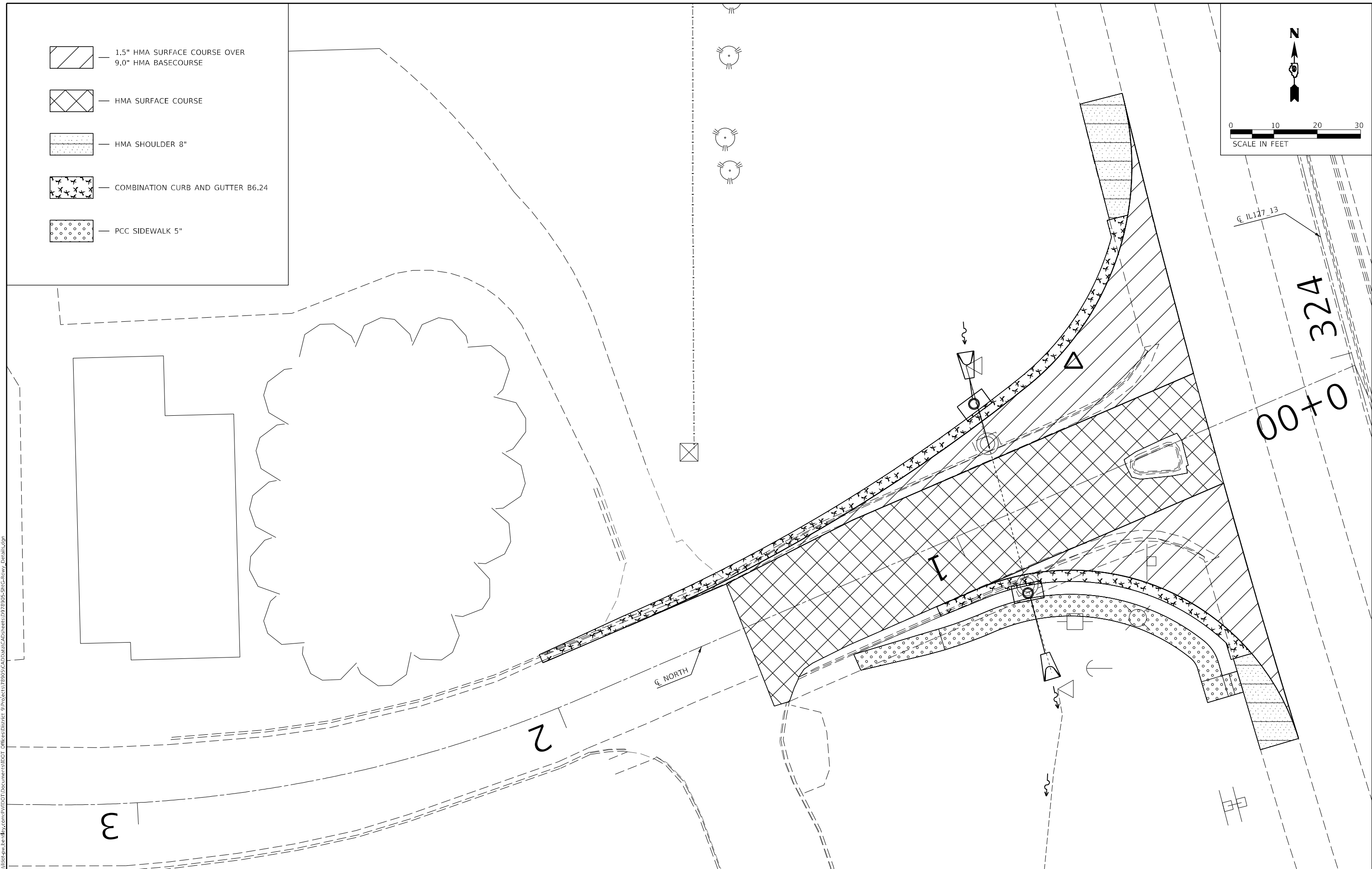
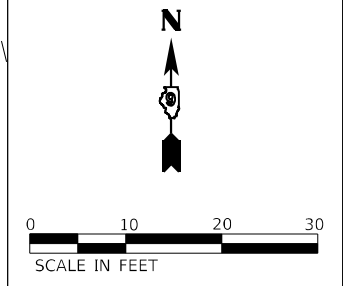
**STATE OF ILLINOIS**  
**DEPARTMENT OF TRANSPORTATION**

**REMOVAL - LOCATION 3**

SCALE:      SHEET      OF      SHEETS      STA.      TO      STA.

F.A.P. RTE.	SECTION	COUNTY	TOTAL SHEETS	SHEET NO.
*	(12-1,13-1)N-3;17(N-2)	JACKSON / PERRY	79	28
* 329 / 42 / 331			CONTRACT NO. 78905	
ILLINOIS   FED. AID PROJECT				

-  1.5" HMA SURFACE COURSE OVER  
9.0" HMA BASECOURSE
-  HMA SURFACE COURSE
-  HMA SHOULDER 8"
-  COMBINATION CURB AND GUTTER B6.24
-  PCC SIDEWALK 5"



MODEL: B:\0\_Scale\_Construction  
 FILE NAME: p:\u003cworkspace\evan\p\com\p\INDOT\Documents\DOT\_Offices\Director\_@Project\78905\CADD\Drawings\CAD\Drawings\078905-SHG-Roadway\_Details.dgn

USER NAME = Jared.Haro	DESIGNED -	REVISED -
	DRAWN -	REVISED -
PLOT SCALE = 20,0000 * / in.	CHECKED -	REVISED -
PLOT DATE = 12/20/2022	DATE -	REVISED -

**STATE OF ILLINOIS  
DEPARTMENT OF TRANSPORTATION**

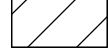

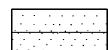

**CONSTRUCTION - LOCATION 1**

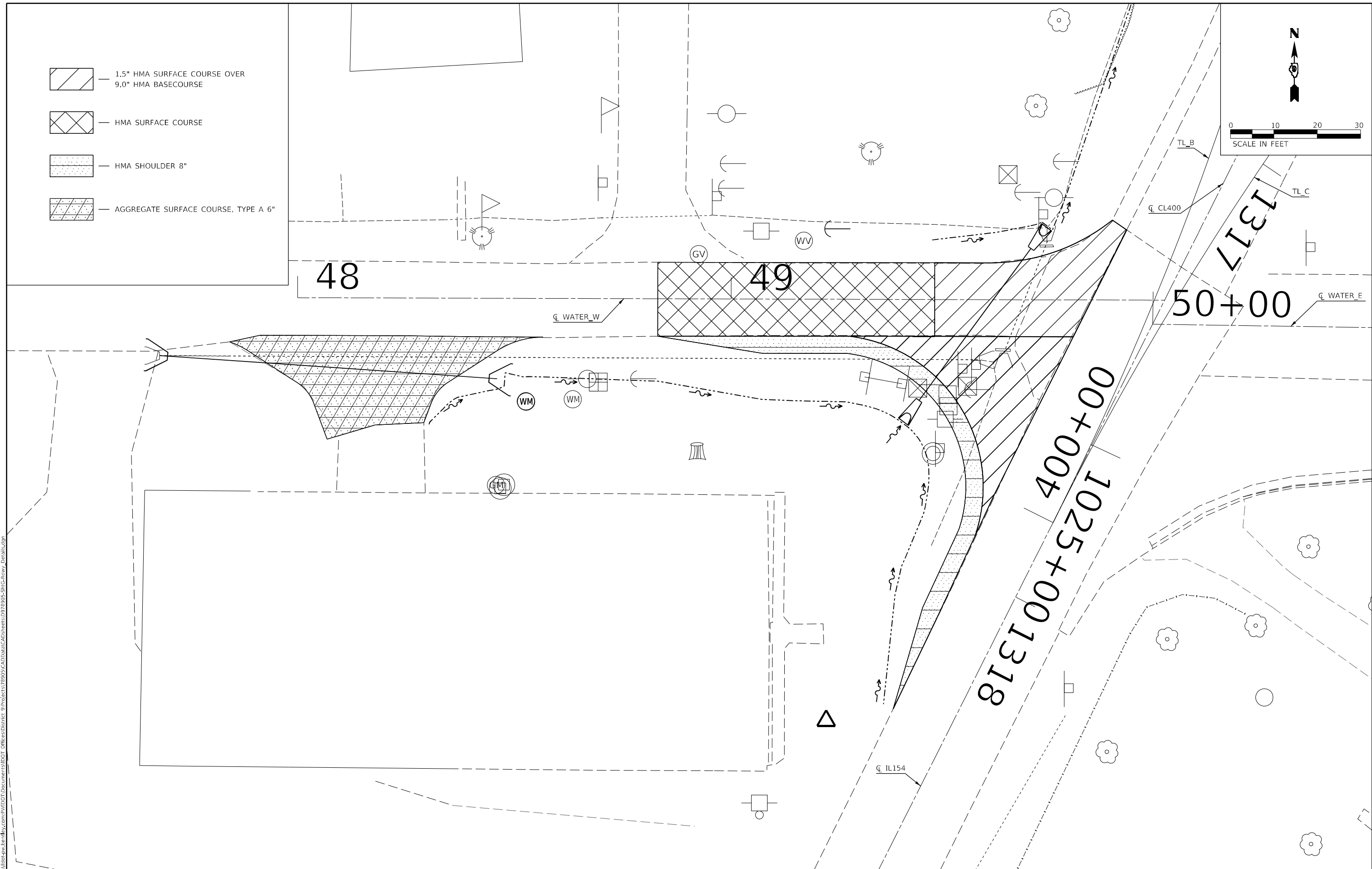
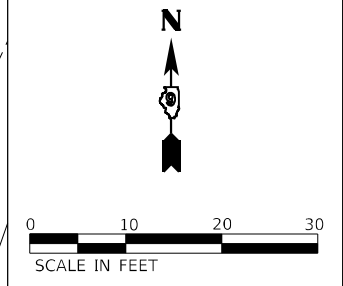
SCALE: SHEET OF SHEETS STA. TO STA.

F.A.P. RTE.	SECTION	COUNTY	TOTAL SHEETS	SHEET NO.
*	(12-1,13-1)N-3;17(N-2)	JACKSON / PERRY	79	29
* 329 / 42 / 331			CONTRACT NO. 78905	

ILLINOIS FED. AID PROJECT



-  1.5" HMA SURFACE COURSE OVER  
9.0" HMA BASECOURSE
-  HMA SURFACE COURSE
-  HMA SHOULDER 8"
-  AGGREGATE SURFACE COURSE, TYPE A 6"



MODEL: B:\0\_Scale\_Construction  
 FILE NAME: p:\u003cworkspace\178905\CADD\Drawings\DOT\_Offices\Drawings\178905-SHG-2022-Detail.dgn


USER NAME = Jared.Haro	DESIGNED -	REVISED -
DRAWN -	REVISOR -	
PLOT SCALE = 20,0000 * / in.	CHECKED -	REVISOR -
PLOT DATE = 12/20/2022	DATE -	REVISOR -

**STATE OF ILLINOIS  
DEPARTMENT OF TRANSPORTATION**

**CONSTRUCTION - LOCATION 3**

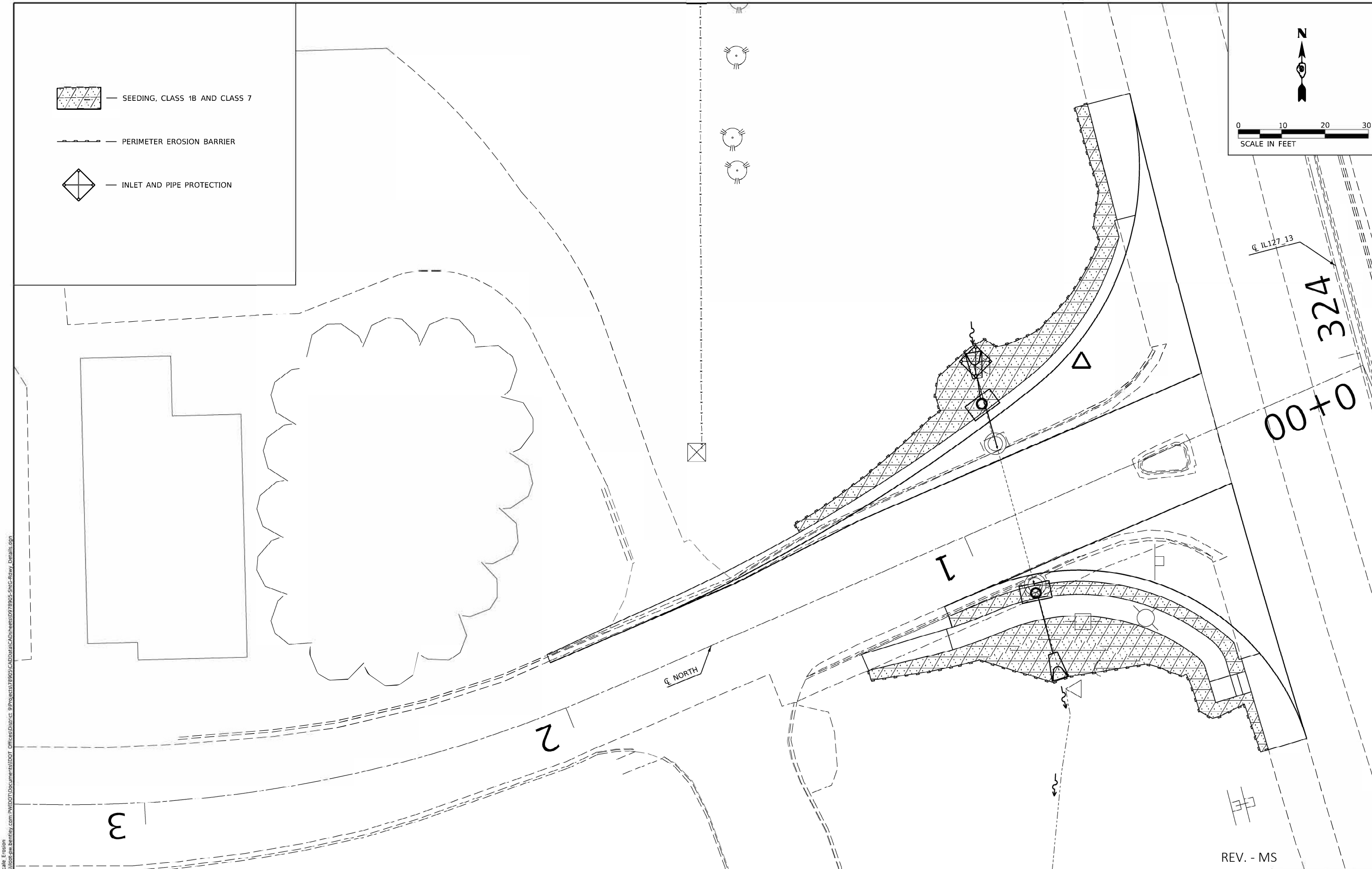
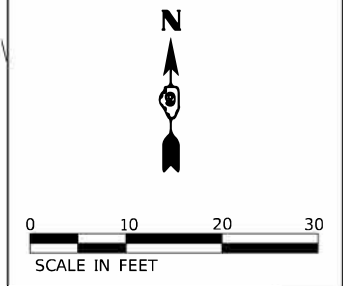
SCALE:      SHEET      OF      SHEETS      STA.      TO      STA.

F.A.P. RTE.	SECTION	COUNTY	TOTAL SHEETS	SHEET NO.
*	(12-1,13-1)N-3;17(N-2)	JACKSON / PERRY	79	31
* 329 / 42 / 331			CONTRACT NO. 78905	
ILLINOIS   FED. AID PROJECT				

 SEEDING, CLASS 1B AND CLASS 7

 PERIMETER EROSION BARRIER

 INLET AND PIPE PROTECTION



MODEL: C:\J\_D\_Scale\_Erosion...  
FILE: M:\MS\...  
PROJECT: 78905\...  
USER: Jared.Harp

USER NAME = Jared.Harp	DESIGNED -	REVISED -
PLOT SCALE = 20.0000' / in.	DRAWN -	REVISED -
PLOT DATE = 12/20/2022	CHECKED -	REVISED +
	DATE -	REVISED -

**STATE OF ILLINOIS  
DEPARTMENT OF TRANSPORTATION**



**EROSION CONTROL - LOCATION 1**

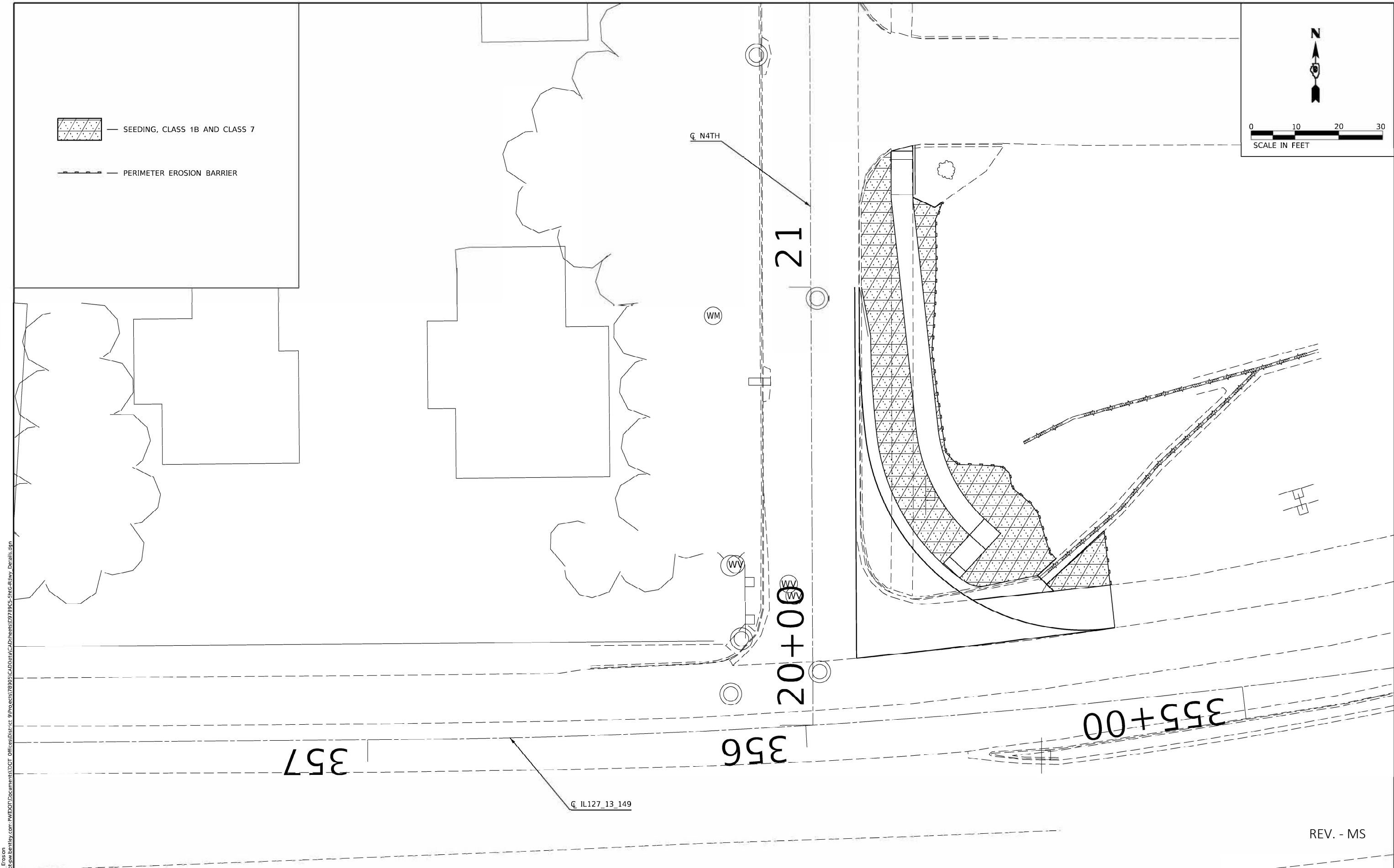
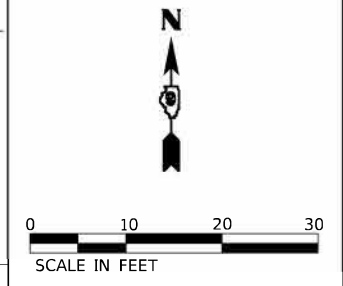
SCALE: SHEET OF SHEETS STA. TO STA.

F.A.P. RTE.	SECTION	COUNTY	TOTAL SHEETS	SHEET NO.
* (12-1,13-1)N-3;17(N-2)	JACKSON / PERRY	79	32	
* 329 / 42 / 331	CONTRACT NO. 78905			

REV. - MS



 SEEDING, CLASS 1B AND CLASS 7  
 PERIMETER EROSION BARRIER



REV. - MS

MODEL: C:\0\_Scale\_Erosion  
 FILE NAME: P:\Illinois\Bentley.com\PROJECTS\78905\CADD\Drawings\DOT\Office\Drawings\78905\78905-518G-Bay\_Details.dgn

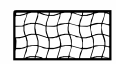
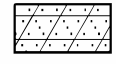


USER NAME = Jared.Harp	DESIGNED -	REVISED -
PLOT SCALE = 20.0000' / in.	DRAWN -	REVISED -
PLOT DATE = 12/20/2022	CHECKED -	REVISED +
	DATE -	REVISED -

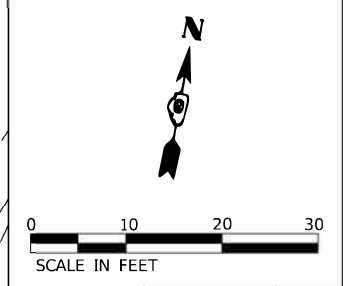
STATE OF ILLINOIS  
DEPARTMENT OF TRANSPORTATION

EROSION CONTROL - LOCATION 2

SCALE: SHEET OF SHEETS STA. TO STA.

F.A.P. RTE.	SECTION	COUNTY	TOTAL SHEETS	SHEET NO.
*	(12-1,13-1)N-3;17(N-2)	JACKSON / PERRY	79	33
* 329 / 42 / 331			CONTRACT NO. 78905	
ILLINOIS FED. AID PROJECT				

-  EROSION CONTROL BLANKET
-  SEEDING, CLASS 1B AND CLASS 7
-  TEMPORARY DITCH CHECK
-  INLET AND PIPE PROTECTION



MODEL: C:\J.D. Scale: Erosion  
 FILE: M:\GIS\78905\78905\CADD\CAD\Drawings\78905-SHG-80-001.dwg

REV. - MS

USER NAME = Jared.Harp	DESIGNED -	REVISED -
	DRAWN -	REVISED -
PLOT SCALE = 20.0000' / in.	CHECKED -	REVISED +
PLOT DATE = 12/20/2022	DATE -	REVISED +

STATE OF ILLINOIS  
DEPARTMENT OF TRANSPORTATION

EROSION CONTROL - LOCATION 3

F.A.P. RTE.	SECTION	COUNTY	TOTAL SHEETS	SHEET NO.
*	(12-1.13-1)N-3;17(N-2)	JACKSON / PERRY	79	34
* 329 / 42 / 331			CONTRACT NO. 78905	
ILLINOIS FED. AID PROJECT				

SCALE: SHEET OF SHEETS STA. TO STA.

ALIGNMENT INFO			
FAP 329 IL 154			
POINT#	STATION	NORTHING	EASTING
IL1541	1317+80.75	515590.94	2517394.84
P.C.3	1323+28.50	515101.48	2517148.97


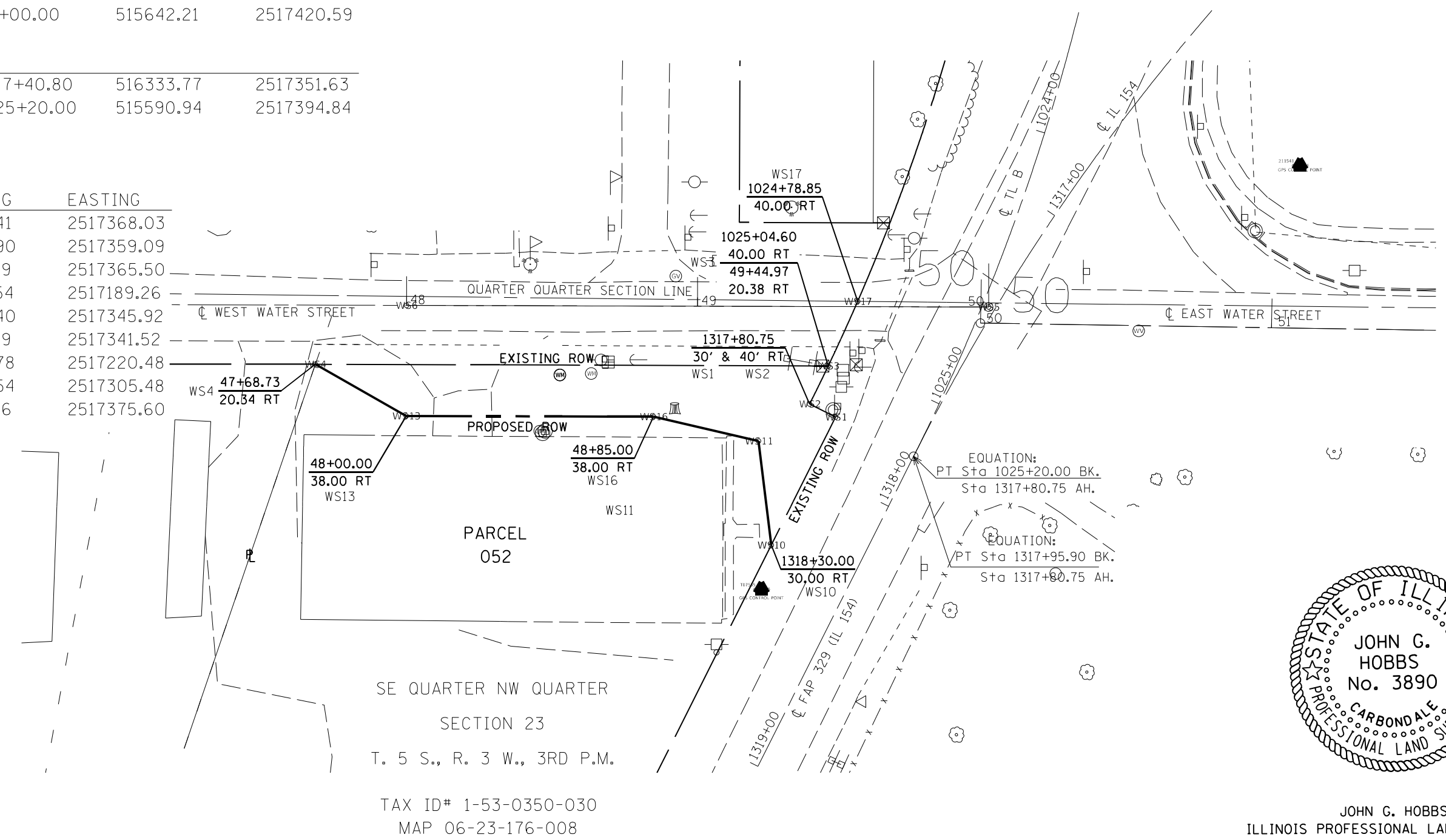
WEST WATER STREET			
WS7	47+00.00	515643.07	2517120.59
WS5	50+00.00	515642.21	2517420.59

TL B			
P.C.1	1017+40.80	516333.77	2517351.63
P.T.1	1025+20.00	515590.94	2517394.84

COORDINATE DATA		
PT#	NORTHING	EASTING
WS1	515604.41	2517368.03
WS2	515608.90	2517359.09
WS3	515621.99	2517365.50
WS4	515622.54	2517189.26
WS10	515560.40	2517345.92
WS11	515596.19	2517341.52
WS13	515604.78	2517220.48
WS16	515604.54	2517305.48
WS17	515644.16	2517375.60

PARCEL #	OWNER	PURPOSE	ACREAGE
052	HEARTLAND PACKAGING, INC.	R.O.W.	0.081 ACRES ±

NE QUARTER NW QUARTER  
SECTION 23  
T. 5 S., R. 3 W., 3RD P.M.



JOHN G. HOBBS  
ILLINOIS PROFESSIONAL LAND SURVEYOR

Current license expires 11/2022.

This professional service conforms to the current Illinois minimum standards for a boundary survey.

MODEL: Default  
 FILE: \\mapserver\share\ben\hobbs\com\PHWDOT\Documents\DOT Offices\Hobbs\Projects\78905\CADD\Drawings\0778905-SHW-ROW.dwg

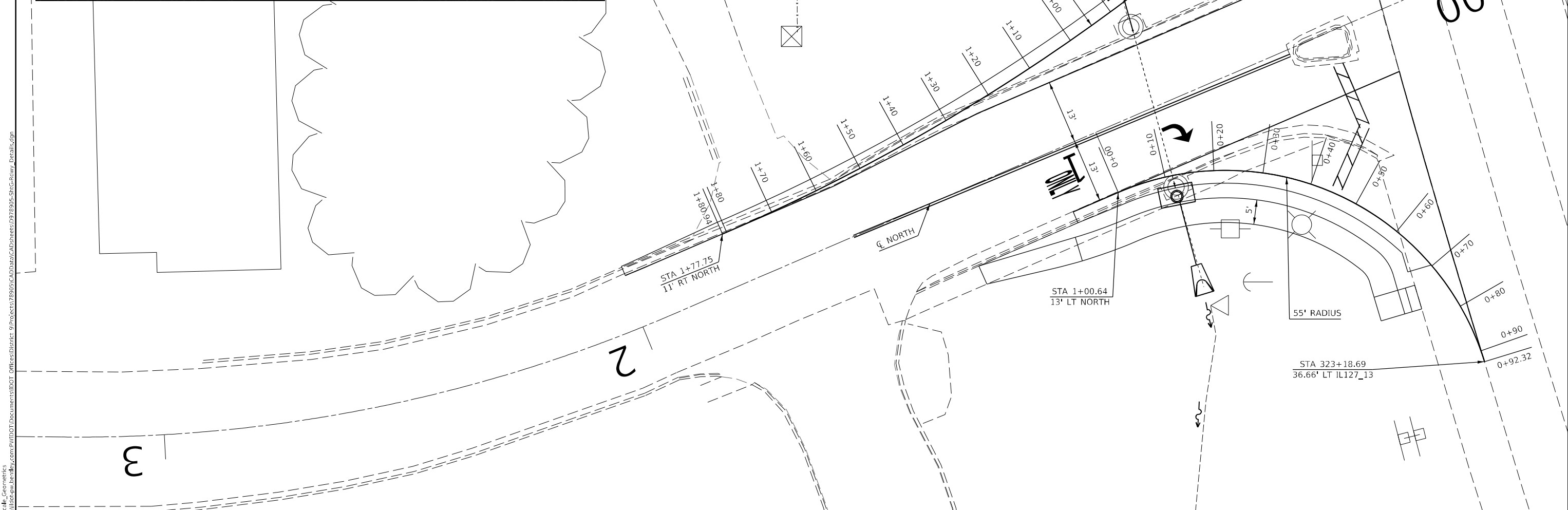
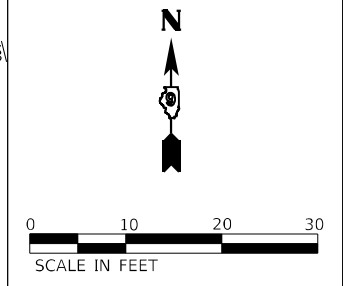
USER NAME = Jared.Harp DESIGNED - DRAWN - PLOT SCALE = 40.0000' / in. CHECKED - PLOT DATE = 12/20/2022 DATE -				REVISED - REVISED - REVISED - REVISED -				<b>STATE OF ILLINOIS DEPARTMENT OF TRANSPORTATION</b>				<b>RIGHT OF WAY SHEET WATER STREET &amp; IL RTE 154</b>				F.A.P. RTE. 329 SECTION (12-1.13-11N-3:17IN-2) COUNTY PERRY TOTAL SHEETS 79 SHEET NO. 35 CONTRACT NO. 78905	
SCALE: 1" = 40'				SHEET 1 OF 1 SHEETS				STA. 1317+00 TO STA. 1319+00				R-99-006-22		ILLINOIS FED. AID PROJECT			

# NORTH STREET NORTHWEST RADIUS

STATIONING ALONG NRTH_NWRAD	NRTH_NWRAD ELEVATION	STATIONING ALONG IL127_13	OFFSET LT FROM IL127_13	STATIONING ALONG NORTH	OFFSET RT FROM NORTH
0+00	386.54	324+68.64	36.40		
0+10	386.28	324+58.84	37.19		
0+20	386.02	324+49.29	39.54		
0+30	385.50	324+40.24	43.39		
0+40	384.98	324+31.91	48.63	0+42.96	42.01
0+50	384.46	324+24.50	55.15	0+50.55	35.51
0+60	383.94	324+18.20	62.77	0+59.04	30.26
0+70	383.83	324+13.16	71.30	0+68.25	26.37
0+80	383.73			0+77.87	23.67
0+90	383.72			0+87.59	21.29
1+00	383.89			0+97.36	19.16
1+10	384.06			1+07.18	17.28
1+20	384.23			1+17.04	15.63
1+30	384.40			1+26.94	14.24
1+40	384.62			1+36.88	13.09
1+50	384.84			1+46.84	12.20
1+60	385.18			1+56.82	11.55
1+70	385.58			1+66.81	11.15
1+80	386.07			1+76.81	11.00
1+80.94	386.12			1+77.75	11.00

# NORTH STREET SOUTHWEST RADIUS

STATIONING ALONG NRTH_SWRAD	NRTH_SWRAD ELEVATION	STATIONING ALONG NORTH	OFFSET LT FROM NORTH	STATIONING ALONG IL127_13	OFFSET LT FROM IL127_13
0+00	384.20	1+00.64	13.00		
0+10	383.98	0+90.69	13.91		
0+20	384.00	0+81.07	16.60		
0+30	384.07	0+72.10	20.98	323+67.15	68.71
0+40	384.24	0+64.07	26.92	323+62.39	60.00
0+50	384.34	0+57.24	34.20	323+56.15	52.34
0+60	384.30	0+51.85	42.61	323+48.61	45.98
0+70	384.26			323+40.03	41.15
0+80	384.22			323+30.71	38.03
0+90	384.17			323+20.97	36.70
0+92.32	384.17			323+18.69	36.66



MODEL D:\0\_Sch\_Geometrics\FILE NAME: p:\pub\civ\perry\com\p\win\dot\documents\1\DOT\_Offices\Dir\ref\_@Project\78905\CADD\Drawings\CAD\sheet\0978905-SHG-Drawy\_Details.dgn

USER NAME = Jared_Haro	DESIGNED -	REVISED -
PLOT SCALE = 20,0000 * / in.	DRAWN -	REVISED -
PLOT DATE = 12/20/2022	CHECKED -	REVISED -
	DATE -	REVISED -

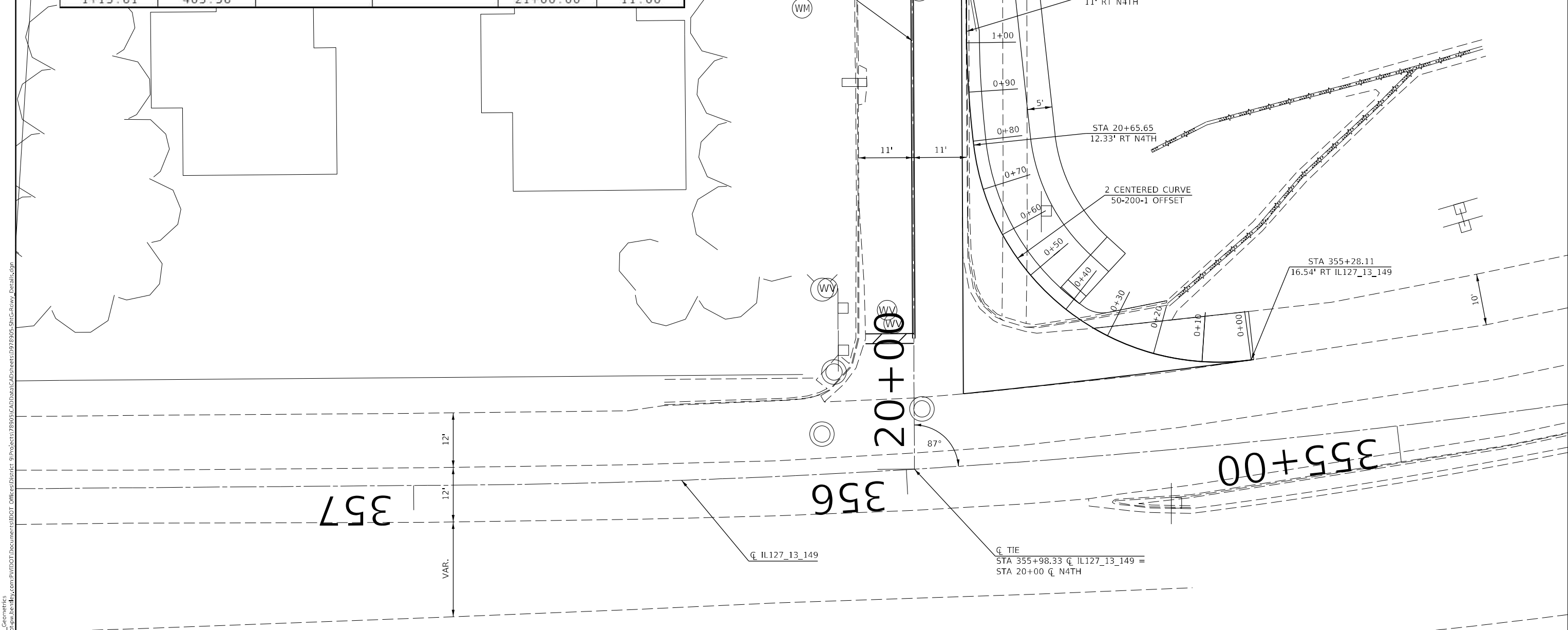
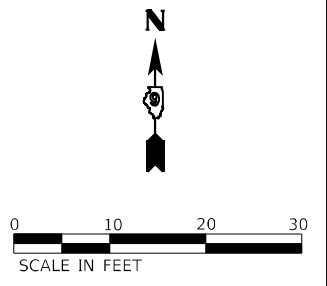
**STATE OF ILLINOIS**  
**DEPARTMENT OF TRANSPORTATION**

**GEOMETRICS - LOCATION 1**  
 SCALE: SHEET OF SHEETS STA. TO STA.

F.A.P. RTE.	SECTION	COUNTY	TOTAL SHEETS	SHEET NO.
*	(12-1,13-1)N-3;17(N-2)	JACKSON / PERRY	79	36
* 329 / 42 / 331		CONTRACT NO. 78905		
ILLINOIS FED. AID PROJECT				

# N 4TH STREET RADIUS

STATIONING ALONG 4TH_PR_RAD	4TH_PR_RAD ELEVATION	STATIONING ALONG IL127_13_149	OFFSET RT FROM IL 127_13_149	STATIONING ALONG N4TH	OFFSET RT FROM N4TH
0+00	395.57	355+28.11	16.54		
0+10	395.92	355+38.16	17.19		
0+20	396.28	355+47.92	19.75		
0+30	396.70	355+57.00	24.12		
0+40	397.08	355+65.08	30.15	20+32.26	30.91
0+50	397.94	355+71.84	37.62	20+39.22	23.75
0+60	399.23	355+77.01	46.12	20+47.35	18.17
0+70	400.52	355+80.36	55.67	20+56.66	14.23
0+80	401.22			20+66.44	12.24
0+90	401.92			20+76.40	11.38
1+00	402.61			20+86.39	11.01
1+10	403.31			20+96.39	11.00
1+13.61	403.56			21+00.00	11.00



MODEL: D:\0\_Scale\_Geometrics; FILE NAME: ...; PROJECT: ...; SHEET: ...

USER NAME = Jared_Haro	DESIGNED -	REVISED -
PLOT SCALE = 20,0000 * / in.	CHECKED -	REVISED -
PLOT DATE = 12/20/2022	DATE -	REVISED -

### STATE OF ILLINOIS DEPARTMENT OF TRANSPORTATION

GEOMETRICS - LOCATION 2		
SCALE:	SHEET	OF SHEETS
STA.	TO STA.	

F.A.P. RTE.	SECTION	COUNTY	TOTAL SHEETS	SHEET NO.
*	(12-1,13-1)N-3;17(N-2)	JACKSON / PERRY	79	37
* 329 / 42 / 331			CONTRACT NO. 78905	
ILLINOIS FED. AID PROJECT				

# WATER ST NORTH RADIUS

STATIONING ALONG N_RAD_PV	N_RAD_PV ELEVATION	STATIONING ALONG CL400	OFFSET LT FROM CL400	STATIONING ALONG WATER_W	OFFSET LT FROM WATER_W
0+00	458.40	400+68.47	19.07		
0+10	458.54	400+59.92	24.22	49+79.44	13.09
0+20	458.69	400+52.71	31.12	49+70.05	9.72
0+30	458.83	400+47.20	39.44	49+60.14	8.50
0+40	458.97	400+42.74	48.39	49+50.14	8.50
0+43.18	459.02			49+46.96	8.50

48

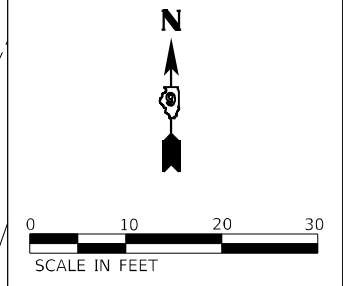
49

50+00

# WATER ST SOUTH RADIUS

STATIONING ALONG S_RAD_PV	S_RAD_PV ELEVATION	STATIONING ALONG WATER_W	OFFSET RT FROM WATER_W	STATIONING ALONG CL400	OFFSET LT FROM CL400	STATIONING ALONG IL154	OFFSET RT FROM IL154
0+00	459.51	49+27.10	8.50				
0+10	459.33	49+36.75	10.99				
0+20	458.95	49+45.30	16.11	400+18.56	41.75		
0+30	458.64	49+52.07	23.42	400+15.03	32.43		
0+40	458.66	49+56.50	32.35	40+09.01	24.49		
0+50	458.94	49+58.24	42.16	400+00.97	18.56		
0+60	459.13					1317+89.11	15.12
0+62.63	459.16					1317+91.70	14.67

1025+00  
1317  
1318



MODEL D:\0\_Scale\_Geometrics\FILE NAME: p:\pub\cpx\lenn\com\p\w\dot\Documents\DOT Office\Dir\ref: @Project\78905\CADD\Drawn\CAD\sheet\0978905-SHG-Rev\Detail.dgn

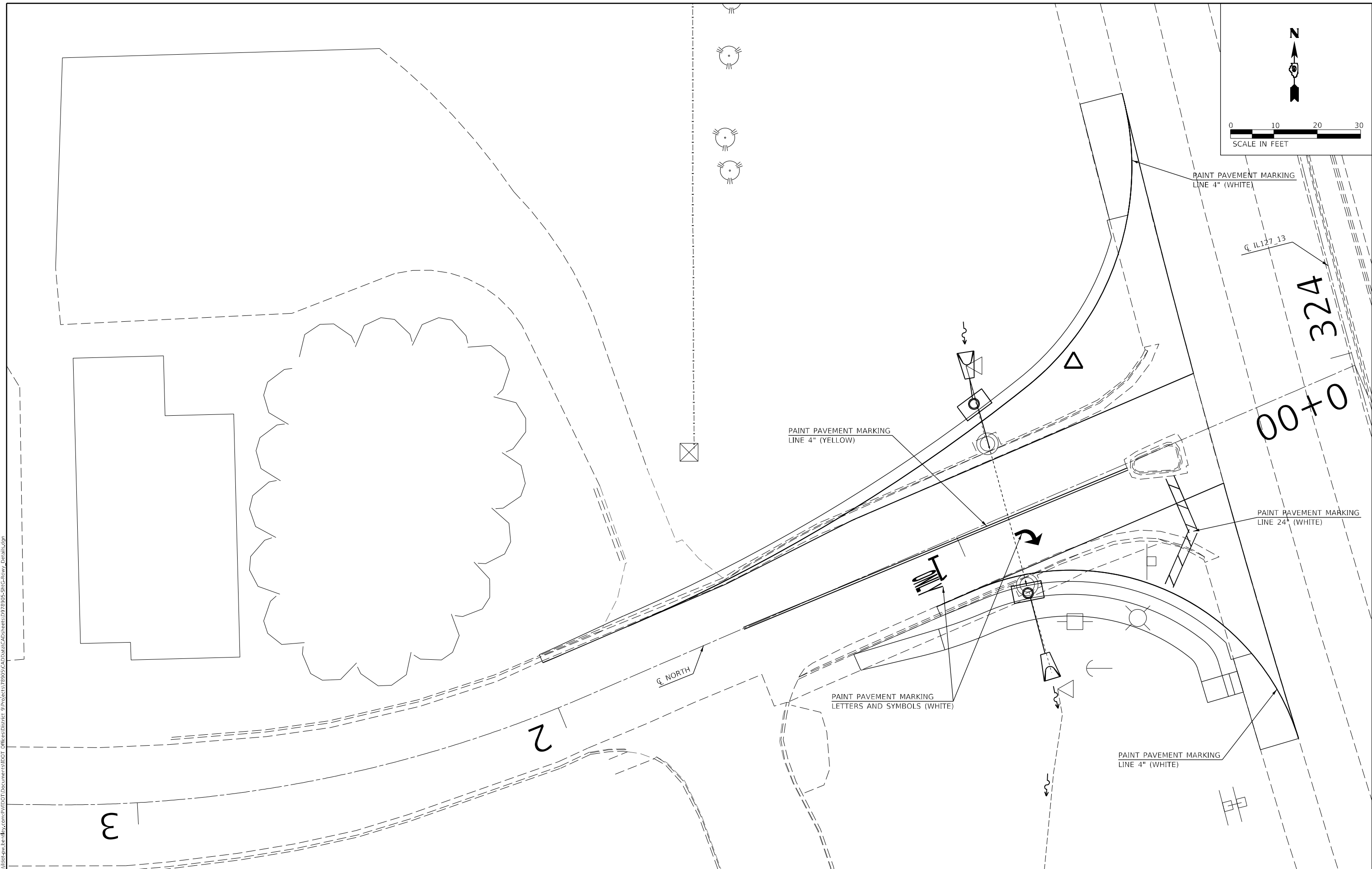
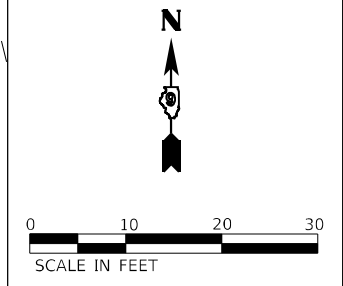
USER NAME = Jared_Haro	DESIGNED -	REVISED -
	DRAWN -	REVISED -
PLOT SCALE = 20,0000 * / in.	CHECKED -	REVISED -
PLOT DATE = 12/20/2022	DATE -	REVISED -

**STATE OF ILLINOIS**  
**DEPARTMENT OF TRANSPORTATION**

**GEOMETRICS - LOCATION 3**

SCALE: SHEET OF SHEETS STA. TO STA.

F.A.P. RTE.	SECTION	COUNTY	TOTAL SHEETS	SHEET NO.
*	(12-1,13-1)N-3;17(N-2)	JACKSON / PERRY	79	38
* 329 / 42 / 331		CONTRACT NO. 78905		
ILLINOIS FED. AID PROJECT				



MODEL: E:\0\_Scale\_Pavement\_Marking  
 FILE NAME: p:\u0000\pavement\pavement.dwg  
 PROJECT: 78905\CADD\Drawings\DOT\Office\Drawings\DOT\Drawings\78905-SHG-Roadway\_Details.dwg

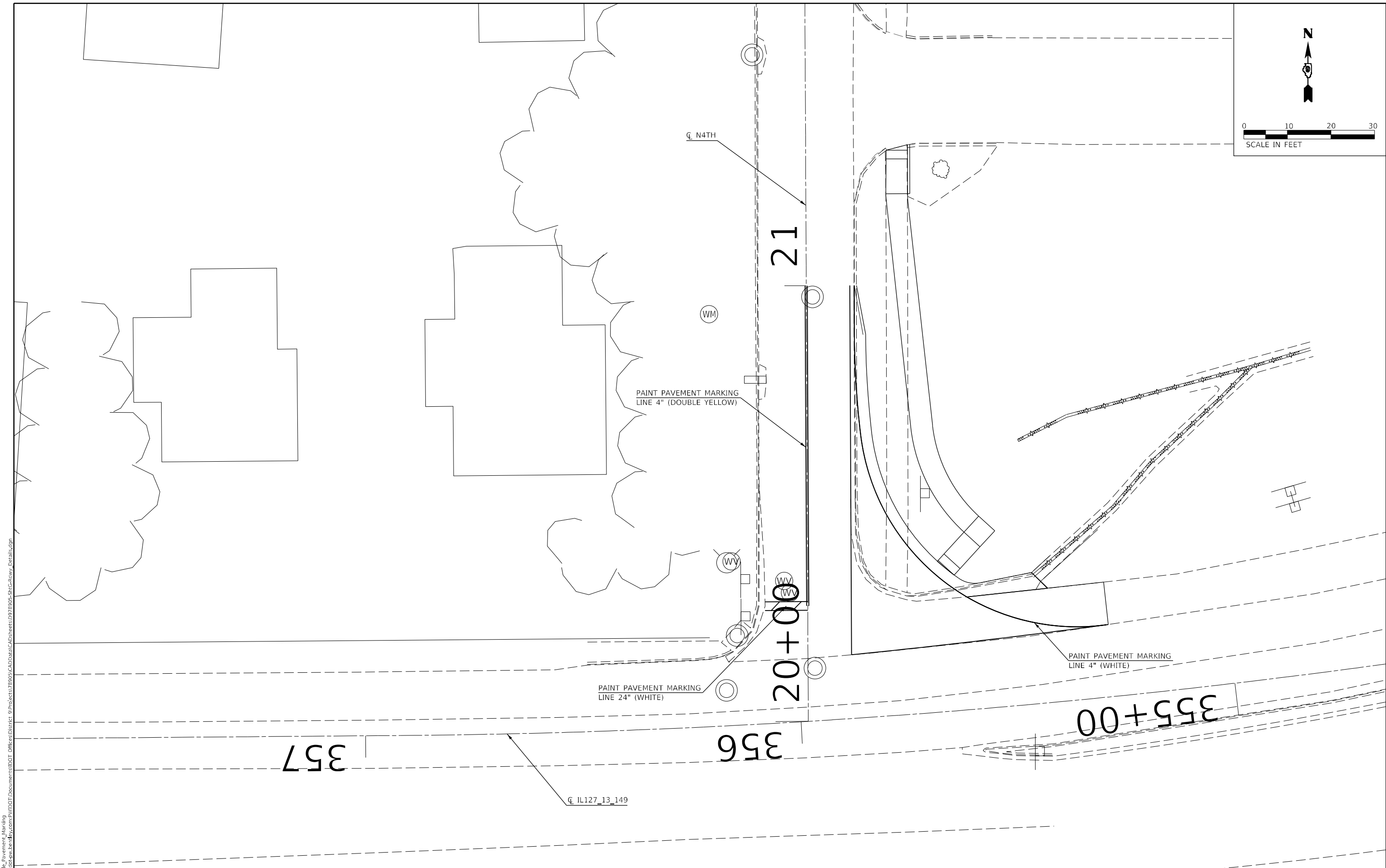
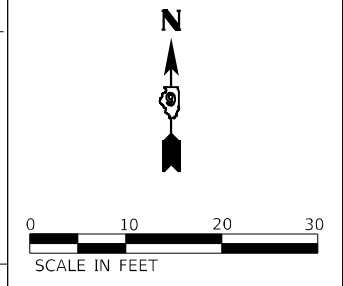
USER NAME = Jared.Haro	DESIGNED -	REVISED -
	DRAWN -	REVISED -
PLOT SCALE = 20,0000 * / in.	CHECKED -	REVISED -
PLOT DATE = 12/20/2022	DATE -	REVISED -

**STATE OF ILLINOIS  
DEPARTMENT OF TRANSPORTATION**

**PAVEMENT MARKING - LOCATION 1**

F.A.P. RTE.	SECTION	COUNTY	TOTAL SHEETS	SHEET NO.
*	(12-1,13-1)N-3;17(N-2)	JACKSON / PERRY	79	39
* 329 / 42 / 331		CONTRACT NO. 78905		
		ILLINOIS FED. AID PROJECT		

SCALE: SHEET OF SHEETS STA. TO STA.



MODEL: E:\0\_Scale\_Pavement\_Marking  
 FILE NAME: p:\u0000\pavement\pavement\DOT Office\Drawings\Project\78905\CADD\Drawings\Sheet\078905\_SHG\_Roadway\_Details.dgn

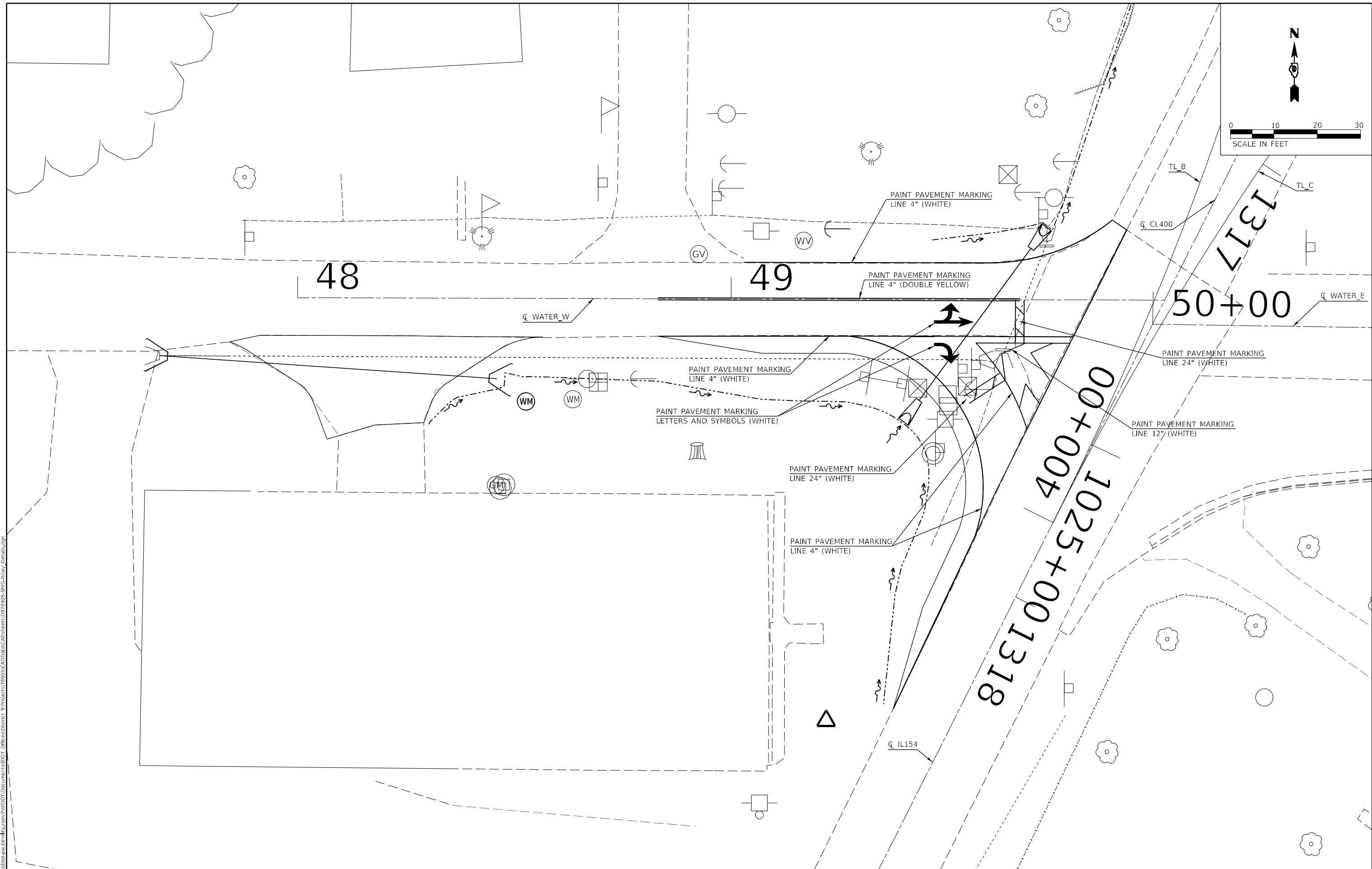
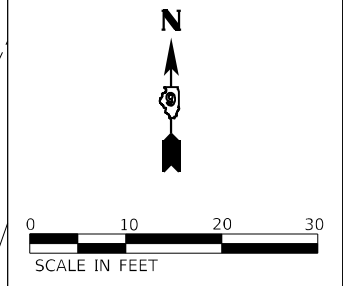
USER NAME = Jared.Haro	DESIGNED -	REVISED -
PLOT SCALE = 20,0000 * / in.	DRAWN -	REVISED -
PLOT DATE = 12/20/2022	CHECKED -	REVISED -
	DATE -	REVISED -

**STATE OF ILLINOIS  
DEPARTMENT OF TRANSPORTATION**

PAVEMENT MARKING - LOCATION 2			
SCALE:	SHEET	OF SHEETS	STA. TO STA.

F.A.P. RTE.	SECTION	COUNTY	TOTAL SHEETS	SHEET NO.
*	(12-1,13-1)N-3;17(N-2)	JACKSON / PERRY	79	40
* 329 / 42 / 331		CONTRACT NO. 78905		
ILLINOIS   FED. AID PROJECT				





MODEL: E:\0\_Scale\_Pavement\_Marking  
 FILE NAME: p:\u0000\pavement\pavement\DOT Office\Drawings\Project\78905\CADD\Drawings\Drawings\Details.dgn

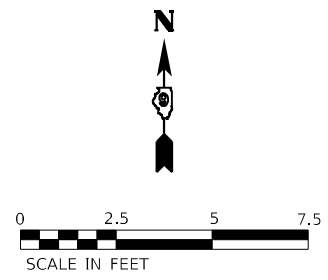
USER NAME = Jared.Haro	DESIGNED -	REVISED -
	DRAWN -	REVISED -
PLOT SCALE = 20,0000 * / in.	CHECKED -	REVISED -
PLOT DATE = 12/20/2022	DATE -	REVISED -

**STATE OF ILLINOIS  
 DEPARTMENT OF TRANSPORTATION**

**PAVEMENT MARKING - LOCATION 3**

SCALE: SHEET OF SHEETS STA. TO STA.

F.A.P. RTE.	SECTION	COUNTY	TOTAL SHEETS	SHEET NO.
*	(12-1,13-1)N-3;17(N-2)	JACKSON / PERRY	79	41
* 329 / 42 / 331		CONTRACT NO. 78905		
ILLINOIS FED. AID PROJECT				



**I**

SEE PLAN AND PROFILE SHEET NUMBER 25 FOR SIDEWALK GRADES  
SEE SHEET NUMBERS 18 AND 20 FOR CURVE INFORMATION

MATCH EX.  
0+00.00  
0' RT  
384.90

MATCH EX.  
0+00.54  
4' RT  
385.01

0+20.45  
0' RT  
384.67

0+20.45  
5' RT  
384.59

MATCHLINE  
STA. 0+58.65

20.5'  
1.1%  
TRANSITION PIECE

2.1%  
20'

1.8%  
5'

2.8%  
4'

**NOTES**

- ALL SIDEWALKS ARE 5.0' UNLESS OTHERWISE SHOWN.
- ALL STATIONS AND OFFSETS ACCORDING TO (NORTH\_SW)

MODEL: F:\2\_SideWalk\_SideWalk.dwg  
 FILE NAME: F:\2\_SideWalk\_SideWalk.dwg  
 PROJECT: 78905\DOT\Office\Drawings\78905\_SideWalk\_Details.dwg

USER NAME = Jared.Haro	DESIGNED -	REVISED -
DRAWN -	REVISOR -	
PLOT SCALE = 5,0000' / in.	CHECKED -	REVISED -
PLOT DATE = 12/20/2022	DATE -	REVISED -

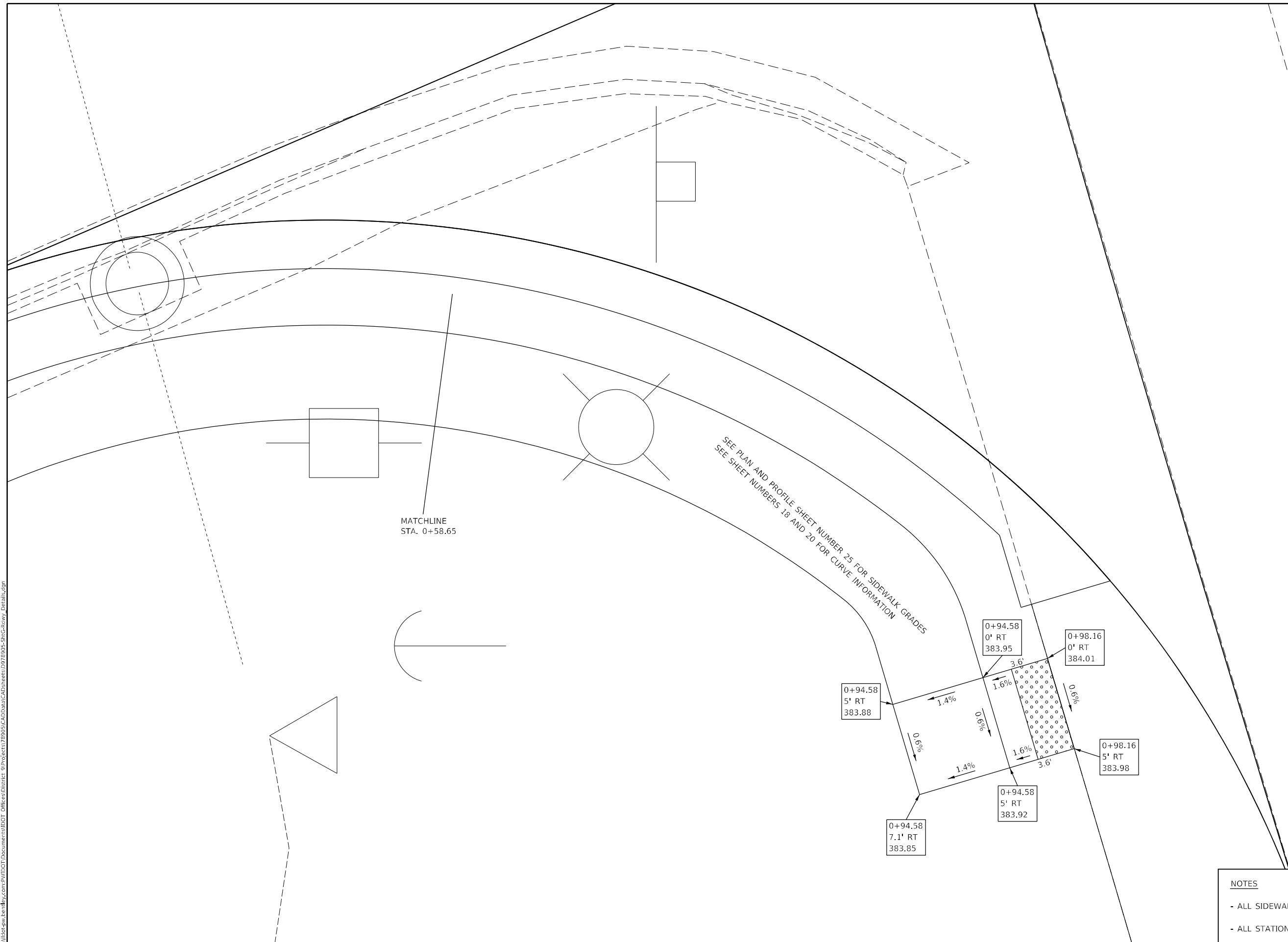
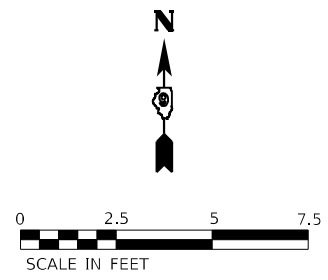
**STATE OF ILLINOIS  
DEPARTMENT OF TRANSPORTATION**

**DETAILS: NORTH ST SIDEWALK**

SCALE: SHEET OF SHEETS STA. TO STA.

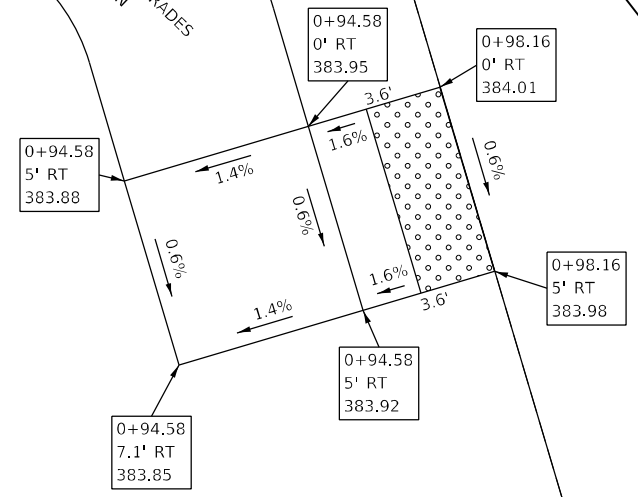
F.A.P. RTE.	SECTION	COUNTY	TOTAL SHEETS	SHEET NO.
*	(12-1,13-1)N-3;17(N-2)	JACKSON / PERRY	79	42
* 329 / 42 / 331			CONTRACT NO. 78905	

ILLINOIS FED. AID PROJECT



MATCHLINE  
STA. 0+58.65

SEE PLAN AND PROFILE SHEET NUMBER 25 FOR SIDEWALK GRADES  
SEE SHEET NUMBERS 18 AND 20 FOR CURVE INFORMATION



- NOTES**
- ALL SIDEWALKS ARE 5.0' UNLESS OTHERWISE SHOWN.
  - ALL STATIONS AND OFFSETS ACCORDING TO (NORTH\_SW)

MODEL: F:\2\_SideWalk\_SideWalk.dwg  
 FILE NAME: F:\2\_SideWalk\_SideWalk.dwg  
 PROJECT: 78905\CADD\Drawings\DWG\78905-SideWalk\_Details.dwg

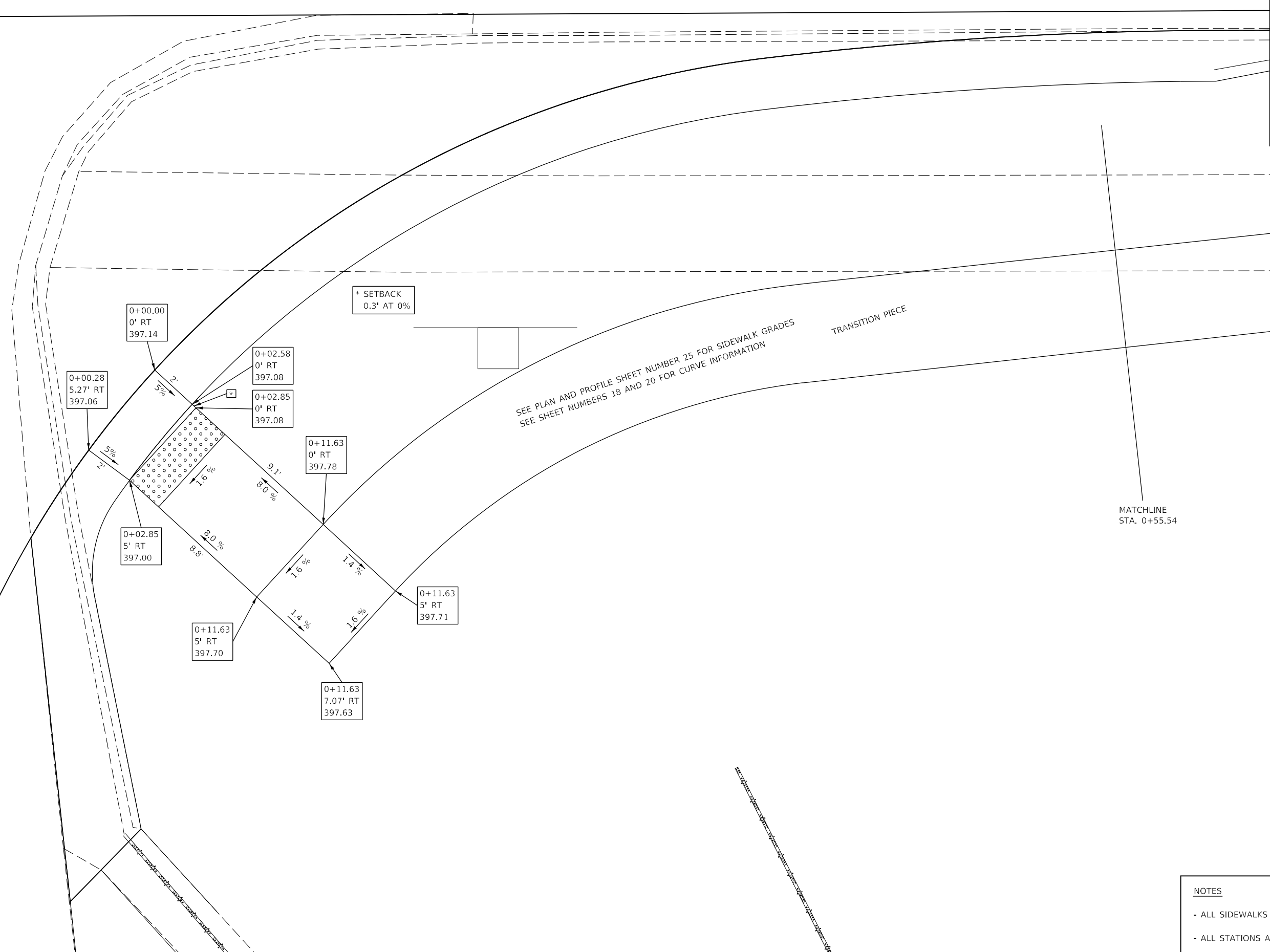
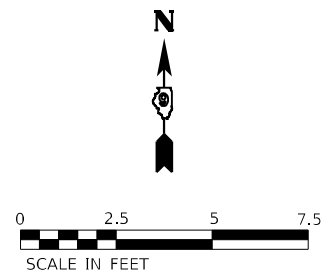
USER NAME = Jared.Haro	DESIGNED -	REVISED -
	DRAWN -	REVISED -
PLOT SCALE = 5,000' / in.	CHECKED -	REVISED -
PLOT DATE = 12/20/2022	DATE -	REVISED -

**STATE OF ILLINOIS  
DEPARTMENT OF TRANSPORTATION**

**DETAILS: NORTH ST SIDEWALK**

SCALE: SHEET OF SHEETS STA. TO STA.

F.A.P. RTE.	SECTION	COUNTY	TOTAL SHEETS	SHEET NO.
*	(12-1,13-1)N-3;17(N-2)	JACKSON / PERRY	79	43
* 329 / 42 / 331			CONTRACT NO. 78905	
ILLINOIS FED. AID PROJECT				



MODEL: F:\2\_SideWalk\_Scale.dwg  
 FILE NAME: F:\2\_SideWalk\_Scale.dwg  
 PROJECT: 78905\CAD\Drawings\DOT\Office\Drawings\78905\78905-SHG-2022-Detail.dwg

- NOTES**
- ALL SIDEWALKS ARE 5.0' UNLESS OTHERWISE SHOWN.
  - ALL STATIONS AND OFFSETS ACCORDING TO (N4TH\_SW)

USER NAME = Jared.Haro	DESIGNED -	REVISED -
PLOT SCALE = 5,000' / in.	DRAWN -	REVISED -
PLOT DATE = 12/20/2022	CHECKED -	REVISED -
	DATE -	REVISED -

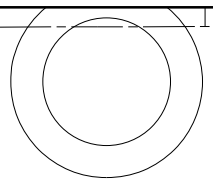
**STATE OF ILLINOIS**  
**DEPARTMENT OF TRANSPORTATION**

**DETAILS: N 4TH ST SIDEWALK**

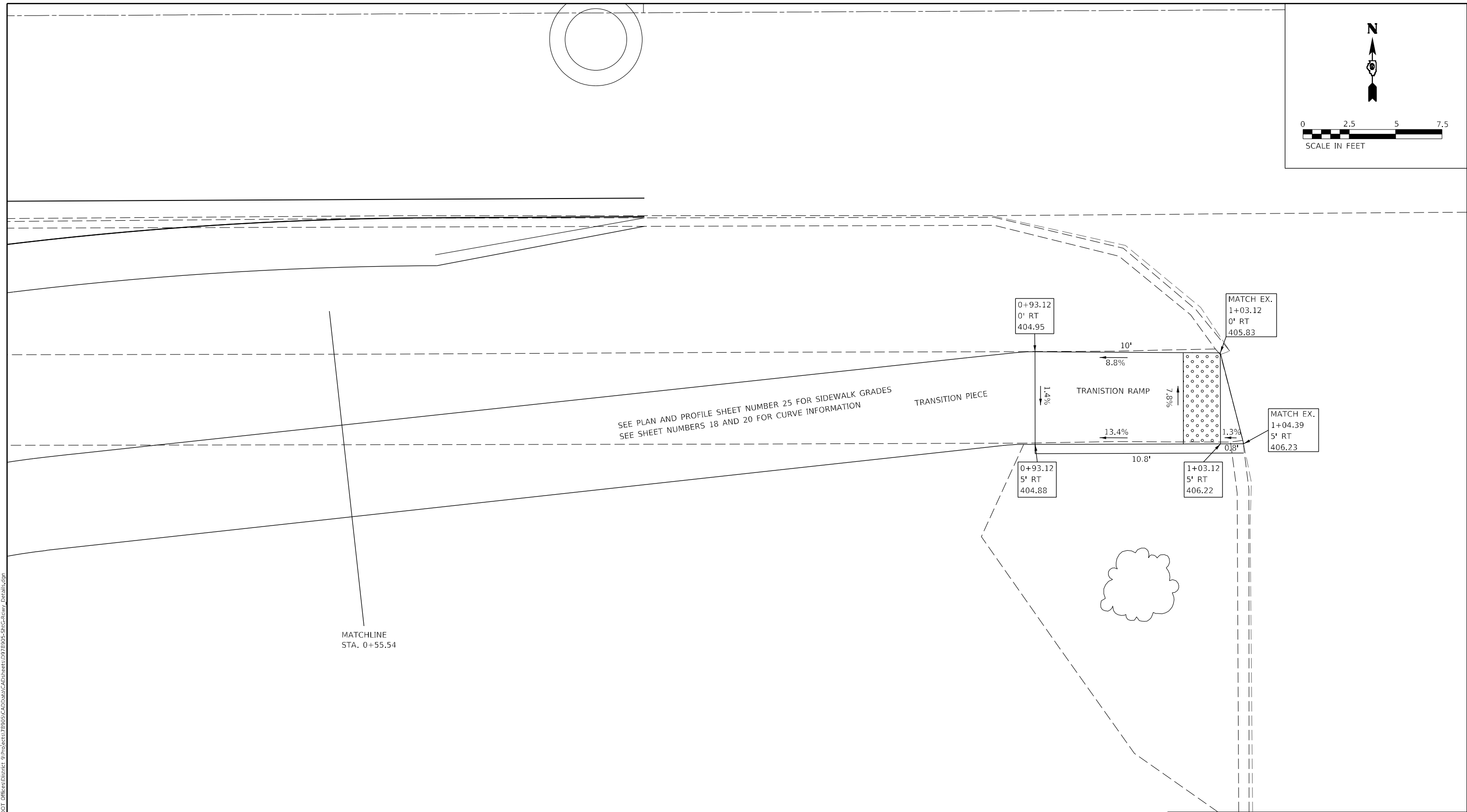
F.A.P. RTE.	SECTION	COUNTY	TOTAL SHEETS	SHEET NO.
*	(12-1,13-1)N-3;17(N-2)	JACKSON / PERRY	79	44
* 329 / 42 / 331			CONTRACT NO. 78905	

SCALE: SHEET OF SHEETS STA. TO STA.

ILLINOIS FED. AID PROJECT



SCALE IN FEET



SEE PLAN AND PROFILE SHEET NUMBER 25 FOR SIDEWALK GRADES  
SEE SHEET NUMBERS 18 AND 20 FOR CURVE INFORMATION

TRANSITION PIECE

TRANSITION RAMP

MATCHLINE  
STA. 0+55.54

**NOTES**

- ALL SIDEWALKS ARE 5.0' UNLESS OTHERWISE SHOWN.
- ALL STATIONS AND OFFSETS ACCORDING TO (N4TH\_SW)
- SIDE CURB LENGTH ALONG CURB RAMP MAY BE ADJUSTED IN THE FIELD BY THE ENGINEER AND IS INCLUDED IN THE COST OF PAY ITEM PORTLAND CEMENT CONCRETE SIDEWALK 5".

MODEL: F:\2\_SideWalk\_SideWalk.dwg  
FILE NAME: F:\2\_SideWalk\_SideWalk.dwg  
PROJECT: 78905\CADD\Drawings\DOT\Office\Drawings\78905-SHG-Ramp\_Details.dwg

USER NAME = Jared.Haro	DESIGNED -	REVISED -
PLOT SCALE = 5,0000' / in.	DRAWN -	REVISED -
PLOT DATE = 12/20/2022	CHECKED -	REVISED -
	DATE -	REVISED -

**STATE OF ILLINOIS  
DEPARTMENT OF TRANSPORTATION**

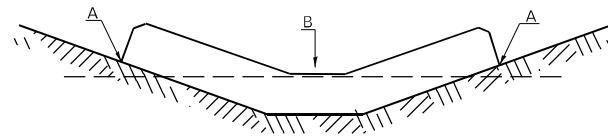
**DETAILS: N 4TH ST SIDEWALK**

SCALE: SHEET OF SHEETS STA. TO STA.

F.A.P. RTE.	SECTION	COUNTY	TOTAL SHEETS	SHEET NO.
*	(12-1,13-1)N-3;17(N-2)	JACKSON / PERRY	79	45
* 329 / 42 / 331			CONTRACT NO. 78905	
ILLINOIS FED. AID PROJECT				

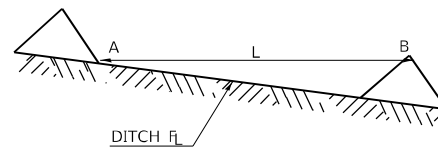
## TEMPORARY DITCH CHECKS

### PLACEMENT OF TEMPORARY DITCH CHECK IN DRAINAGE WAY



POINTS A SHOULD BE HIGHER THAN POINT B

### SPACING BETWEEN TEMPORARY DITCH CHECKS



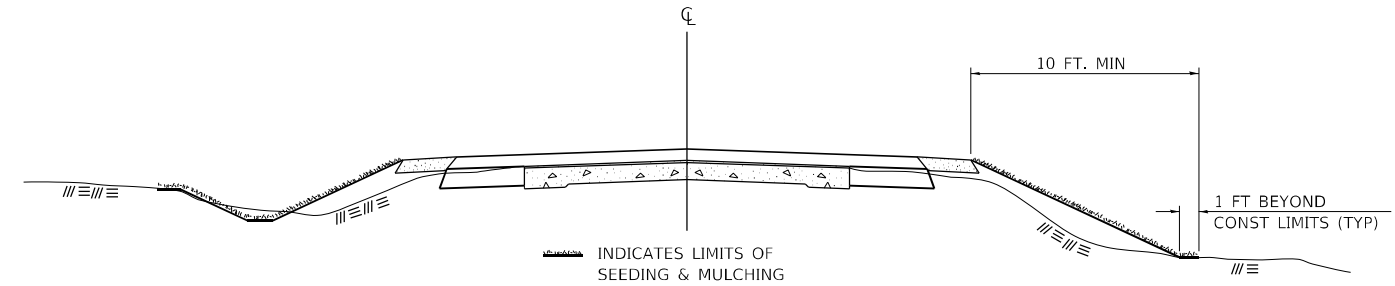
L = THE DISTANCE SUCH THAT POINTS A AND B ARE OF EQUAL ELEVATION

B = THE LOW POINT IN CENTER OF CHECK

STD. 9-108

REVISIONS	
DRAWN	9-01-99
REVISED	10-3-01
RESIZED	5-8-08
REVISED	05-04-10
REVIEWED	5-17-13
REVISED	10-21-21

## SEEDING & MULCHING



### GENERAL NOTES

IN GENERAL, ALL EARTH SURFACES DISTURBED DURING CONSTRUCTION OPERATIONS SHALL BE SEEDED AND MULCHED UPON COMPLETION OF ALL GRADING OPERATIONS.

ON DETOUR ROADS, SLOPES SHALL BE SEEDED IMMEDIATELY UPON COMPLETION OF ANY GIVEN STAGE GRADING. TEMPORARY SEEDED SHALL BE CLASS 7.

FERTILIZER NUTRIENTS SHALL BE APPLIED TO ALL SEEDED AREAS. LIMESTONE SHALL BE APPLIED TO ALL AREAS OF FINAL SEEDED.

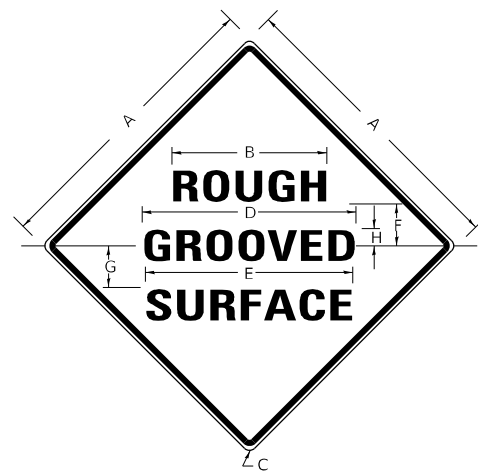
THE RATES OF APPLICATION OF FERTILIZER, MULCH AND LIMESTONE SHALL BE AS SPECIFIED IN THE SPECIAL PROVISIONS FOR ROAD AND BRIDGE CONSTRUCTION.

SECTIONS 250 AND 251 SHALL GOVERN THIS WORK EXCEPT AS SPECIFIED HEREIN OR AS NOTED IN THE SPECIAL PROVISIONS.

STD. 9-12

REVISIONS	
REDRAWN	2-15-89
REVISED	8-15-94
REVISED	6-3-99
REVISED	3-27-08
REVISED	5-16-13
REVISED	10-21-21

## ILLINOIS STANDARD



### COLORS:

LEGEND AND BORDER- BLACK NON-REFLECTORIZED  
BACKGROUND- ORANGE REFLECTORIZED

SIGN SIZE	DIMENSIONS							
	A	B	C	D	E	F	G	H
48X48	48.0	24.1	3.0	34.0	33.0	6.0	13.0	3.5

SIGN SIZE	SERIES LINES			MAR-GIN	BOR-DER	BLANK STD.
	1	2	3			
48X48	7C	7C	7C	0.8	1.2	B4-48D

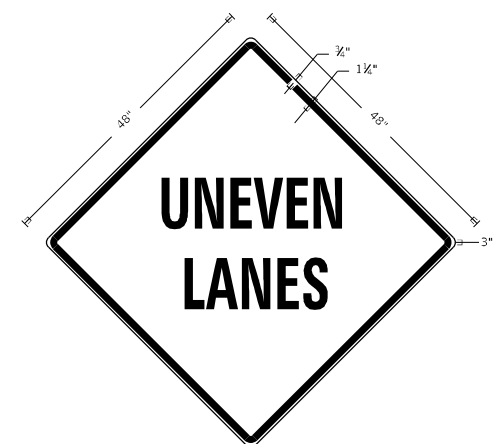
ALL DIMENSIONS IN INCHES

STD. 9-39

REVISIONS	
REDRAWN	2-15-89
REVISED	4-6-93
REVISED	3-27-08
REVIEWED	5-17-13
REVISED	10-21-21

## UNEVEN LANES SIGN

W8-11 (48" x 48")



### COLORS:

LEGEND AND BORDER - BLACK NON-REFLECTORIZED  
BACKGROUND - ORANGE REFLECTORIZED

NOTE: PRIOR TO ALLOWING TRAFFIC ON ANY PORTION OF THE ROADWAY THAT HAS BEEN COLDMILLED OR BEFORE RESURFACING OPERATIONS BEGIN, THE CONTRACTOR SHALL HAVE ERECTED "UNEVEN PAVEMENT" SIGNS THAT CONFORM TO THE ABOVE DETAILS. A MINIMUM OF ONE SIGN AT EACH END OF THE IMPROVEMENT WILL BE REQUIRED. THE CONTRACTOR SHALL MAINTAIN THE "UNEVEN PAVEMENT" SIGNS UNTIL THE RESURFACING OPERATIONS ARE COMPLETED.

IF AT ANY TIME THE SIGNS ARE IN PLACE BUT NOT APPLICABLE, THEY SHALL BE TURNED FROM THE VIEW OF MOTORISTS OR COVERED AS DIRECTED BY THE ENGINEER.

THE COST OF FURNISHING, ERECTING, MAINTAINING, AND REMOVING THE REQUIRED SIGNS SHALL BE INCLUDED IN THE CONTRACT.

STD. 9-41

REVISIONS	
DRAWN	2-15-89
REVISED	4-06-93
REDESIGNED	7-23-04
RESIZED	5-08-08
REVIEWED	5-17-13
REVISED	10-21-21

MODEL: C:\0\_Scale\_Roadway\_Details  
FILE: Main\_C:\0\_Scale\_Roadway\_Details  
PROJECT: 78905\CAD\Drawings\Roadway\Roadway\_Details.dgn

USER NAME = Jared.Haro	DESIGNED -	REVISED -
PLOT SCALE = 100,0000' / in.	CHECKED -	REVISED -
PLOT DATE = 12/20/2022	DATE -	REVISED -

STATE OF ILLINOIS  
DEPARTMENT OF TRANSPORTATION

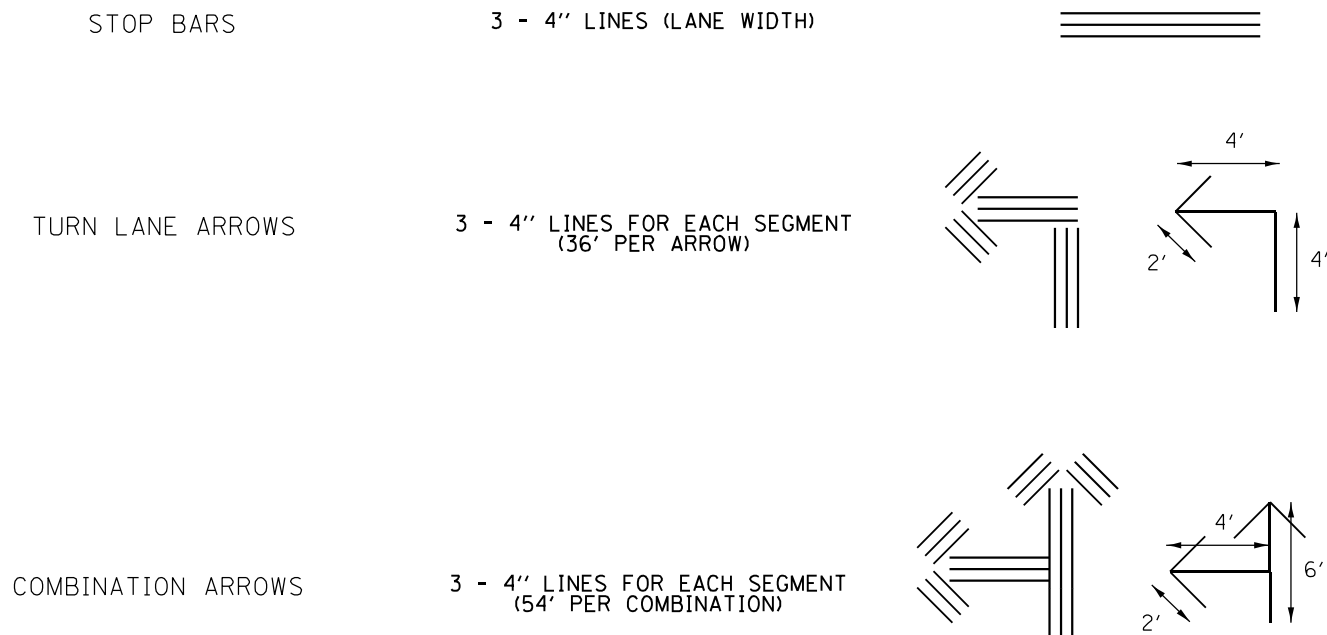
DETAILS: TEMPORARY DITCH CHECKS, SEEDING AND MULCHING,  
ROUGH GROOVED SURFACE, AND UNEVEN LANES SIGN

SCALE: SHEET OF SHEETS STA. TO STA.

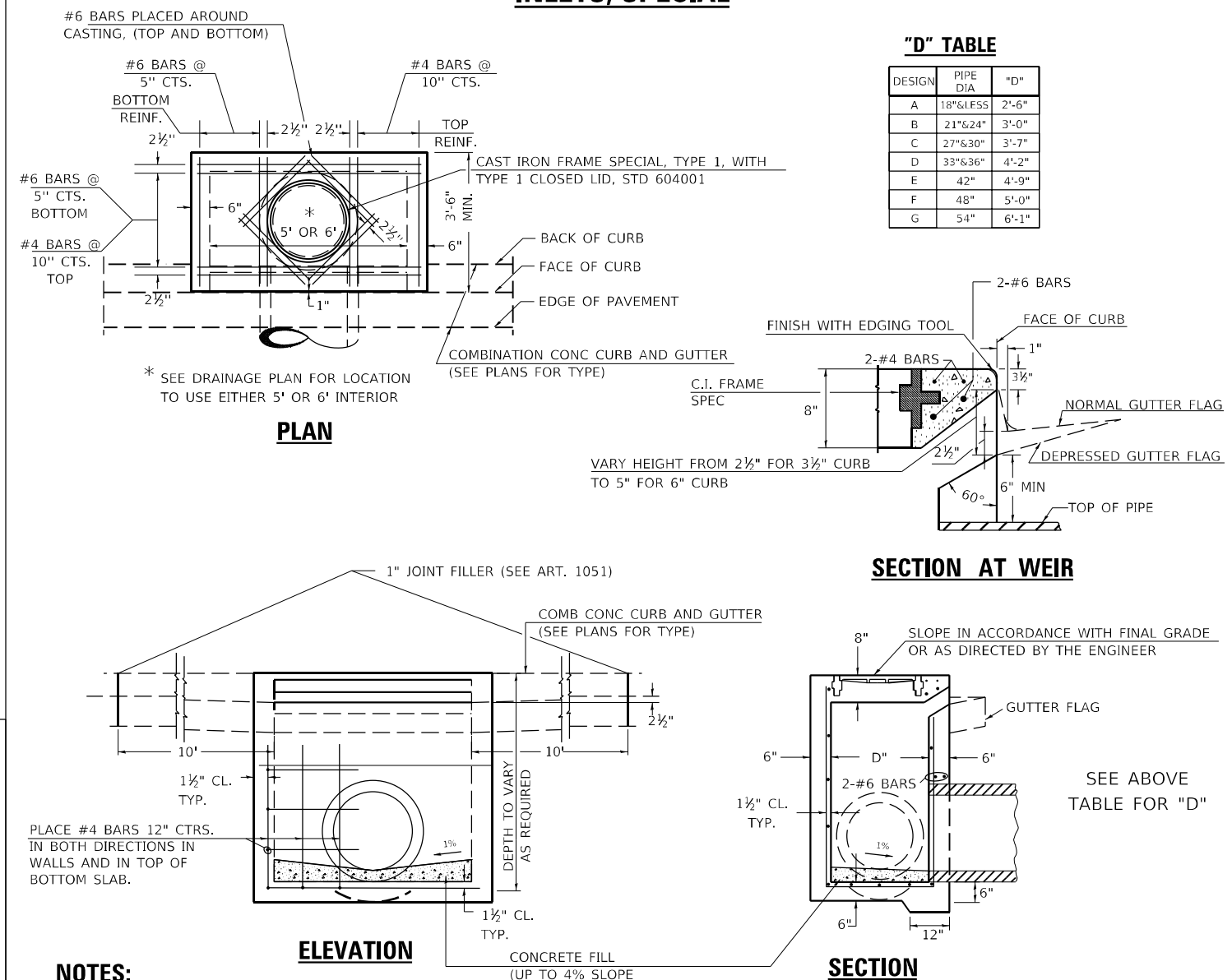
F.A.P. RTE.	SECTION	COUNTY	TOTAL SHEETS	SHEET NO.
*	(12-1,13-1)N-3;17(N-2)	JACKSON / PERRY	79	46
* 329 / 42 / 331			CONTRACT NO. 78905	

ILLINOIS FED. AID PROJECT

# SHORT TERM PAVEMENT MARKING

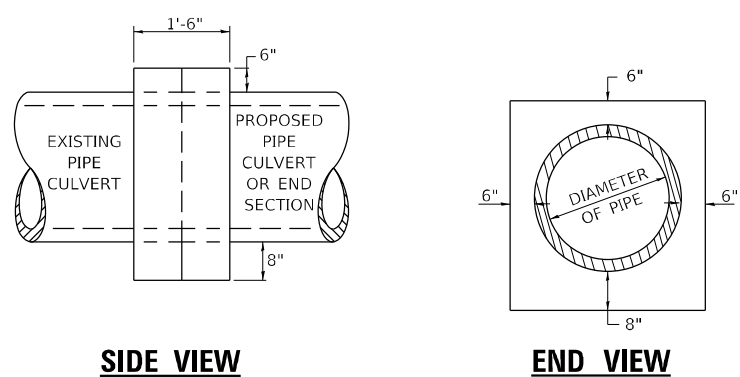


# INLETS, SPECIAL



DESIGN	PIPE DIA	"D"
A	18" x 6.1E55	2'-6"
B	21" x 6.24"	3'-0"
C	27" x 6.30"	3'-7"
D	33" x 6.36"	4'-2"
E	42"	4'-9"
F	48"	5'-0"
G	54"	6'-1"

# CONCRETE COLLAR PIPE TO PIPE



## TABULATION

DIAMETER OF PIPE	CL SI CONC CU YDS. EST
12"	0.24
15"	0.29
18"	0.32
24"	0.44
30"	0.56
36"	0.66
42"	0.80
48"	0.93
54"	1.07
60"	1.22
72"	1.55

THE CONCRETE COLLAR SHALL BE PAID FOR AT THE CONTRACT UNIT PRICE PER CUBIC YARD FOR CONCRETE COLLAR, AS SHOWN ON THE PLANS, WHICH PRICE SHALL INCLUDE THE REMOVAL OF SUCH PORTIONS THE EXISTING HEADWALLS AS MAY BE REQUIRED.

CLASS SI CONCRETE SHALL BE USED THROUGHOUT.

DRAWN	7-13-90
REVISED	8-22-94
REVISED	3-26-08
REVISED	5-17-13
REVISED	10-21-21

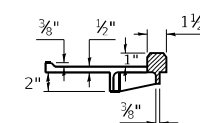
STD. 9-79

STATE OF ILLINOIS  
DEPARTMENT OF TRANSPORTATION

DETAILS: CONCRETE COLLAR AND INLETS SPECIAL

SCALE: SHEET OF SHEETS STA. TO STA.

## SEC. A-A



## \*\* GALVANIZED IRON STEPS

1" ROUND GALVANIZED IRON STEPS 12" O.C. (OPTIONAL STEPS)

REDRAWN	2-15-89	REVISED	3-26-08
REVISED	8-15-94	REVISED	4-10-13
REVISED	1-19-99	REVISED	10-21-21
REVISED	5-6-04	REVISED	

STD. 9-1

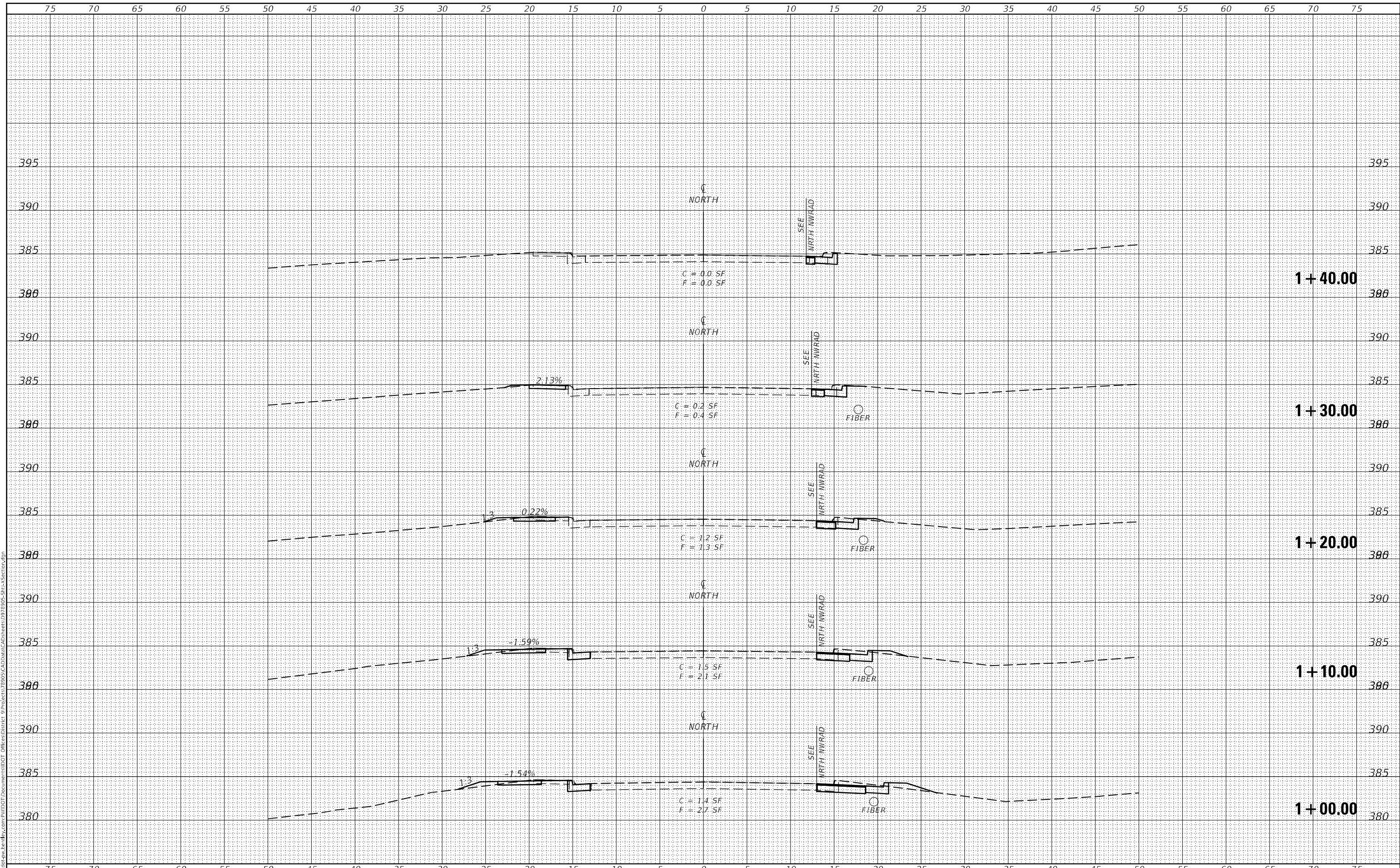
F.A.P. RTE.	SECTION	COUNTY	TOTAL SHEETS	SHEET NO.
*	(12-1,13-1)N-3;17(N-2)	JACKSON / PERRY	79	47
* 329 / 42 / 331			CONTRACT NO. 78905	
ILLINOIS FED. AID PROJECT				

MODEL: C:\0\_Scale\_Books\_Details FILE NAME: P:\Users\jared\_haro\Documents\DOT\_Offices\Details\Projects\78905\CADD\Drawings\CAD\Drawings\78905\_SHG\_Rev01\_Details.dwg

DATE	
BY	
SURVEYED	
PLOTTED	
TEMPLATE	
AREAS CHECKED	
FINAL SURVEY NO.	
NOTE BOOK NO.	
AREAS CHECKED	

DATE	
BY	
SURVEYED	
PLOTTED	
TEMPLATE	
AREAS CHECKED	
ORIGINAL SURVEY NO.	
NOTE BOOK NO.	
AREAS CHECKED	

MODEL: A:\NORTH\_113171-19  
FILE NAME: D:\ILLINOIS\perry\con\p11101\DOT\Document\101\Drawings\DOT\Drawings\78905-CAD\Drawings\978905-SF1-ASection.dgn



USER NAME = Jared.Haro	DESIGNED -	REVISED -
	DRAWN -	REVISED -
PLOT SCALE = 10,0000' / in.	CHECKED -	REVISED -
PLOT DATE = 12/20/2022	DATE -	REVISED -

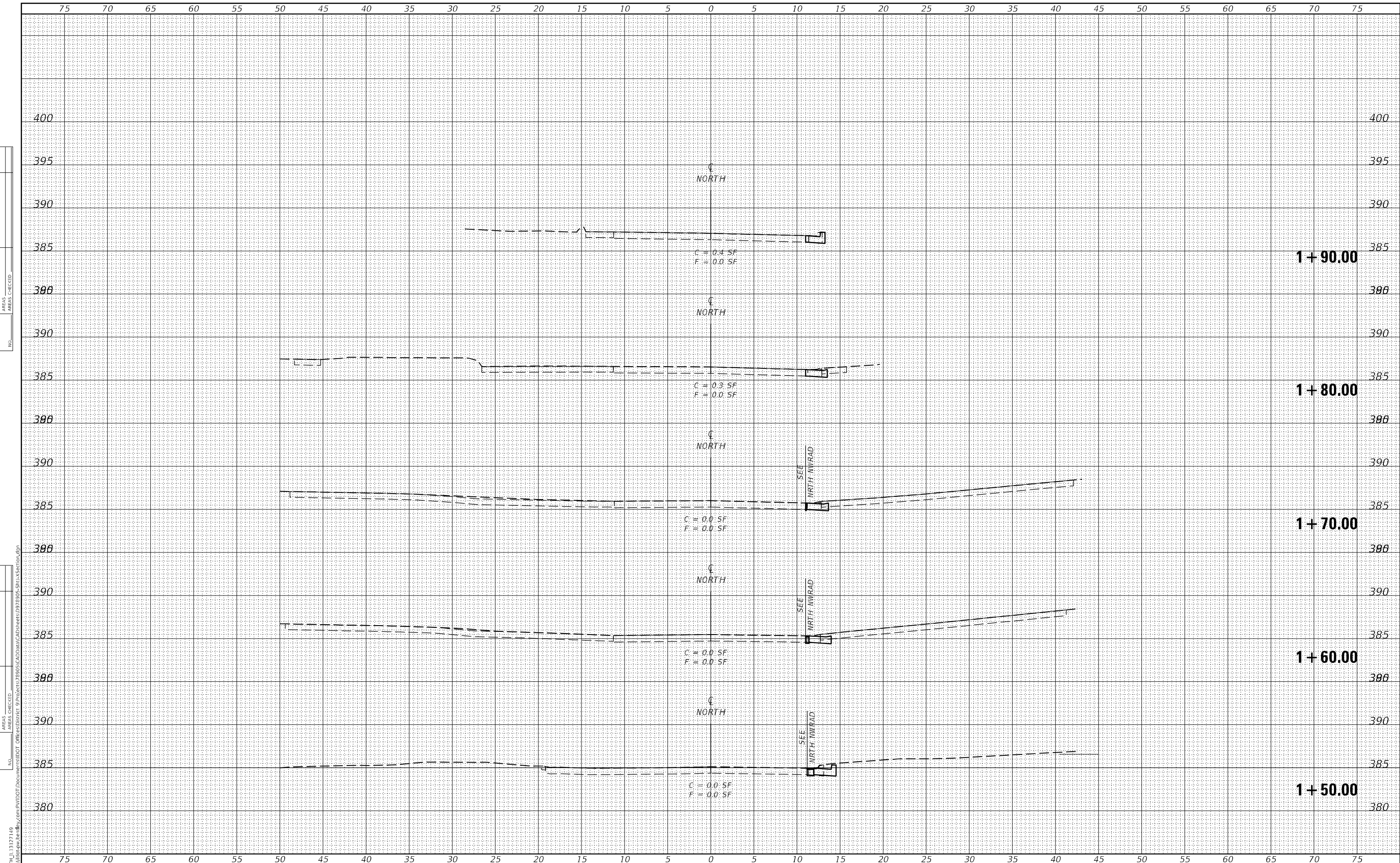
**STATE OF ILLINOIS  
DEPARTMENT OF TRANSPORTATION**

**CROSS SECTIONS: NORTH**

SCALE:      SHEET      OF      SHEETS      STA. 1+00.00      TO STA. 1+40.00

F.A.P. RTE.	SECTION	COUNTY	TOTAL SHEETS	SHEET NO.
*	(12-1.13-1)N-3;17(N-2)	JACKSON / PERRY	79	48
* 329 / 42 / 331			CONTRACT NO. 78905	
		ILLINOIS	FED. AID PROJECT	





FINAL SURVEY NO.	SURVEYED	DATE
NOTE BOOK	PLOTTED	
	TEMPLATE	
	AREAS CHECKED	

ORIGINAL SURVEY NO.	SURVEYED	DATE
	PLOTTED	
	TEMPLATE	
	AREAS CHECKED	

MODEL\_A\_NORTH\_11317119  
 FILE NAME: D:\Illinois\paw\_bentley.com\PIV\DOT\Documents\11DOT\Documents\78905-CAD\Drawings\978905-SFH-A\Section.dgn

USER NAME = Jared.Haro
DESIGNED -
DRAWN -
PLOT SCALE = 10,0000 * / in.
CHECKED -
PLOT DATE = 12/20/2022
DATE -

REVISIONS
REVISED -
REVISED -
REVISED -
REVISED -

**STATE OF ILLINOIS  
 DEPARTMENT OF TRANSPORTATION**

SCALE:	SHEET	OF	SHEETS	STA. 1+50.00	TO STA. 1+90.00
--------	-------	----	--------	--------------	-----------------


**CROSS SECTIONS: NORTH**

F.A.P. RTE.	SECTION	COUNTY	TOTAL SHEETS	SHEET NO.
*	(12-1.13-1)N-3;17(N-2)	JACKSON / PERRY	79	49
* 329 / 42 / 331			CONTRACT NO. 78905	
ILLINOIS FED. AID PROJECT				

DATE	
BY	
SURVEYED	
PLOTTED	
TEMPLATE	
AREAS CHECKED	
FINAL SURVEY	
NOTE BOOK	
NO.	

DATE	
BY	
SURVEYED	
PLOTTED	
TEMPLATE	
AREAS CHECKED	
ORIGINAL SURVEY	
NOTE BOOK	
NO.	

MODEL: A:\MORTL\11317119  
 FILE NAME: D:\Illinois\pww\benly.com\pww\DOT\Documental\DOT\Drawings\11317119\11317119-3\11317119-3-17(N-2)-A-Section.dgn



USER NAME = Jared.Haro
DESIGNED -
DRAWN -
CHECKED -
DATE -

DESIGNED -
REVISIED -
DRAWN -
REVISIED -
CHECKED -
REVISIED -
DATE -
REVISIED -

**STATE OF ILLINOIS  
 DEPARTMENT OF TRANSPORTATION**

**CROSS SECTIONS: NRTH\_SWRAD**

SCALE: SHEET OF SHEETS STA. +00.00 TO STA. +20.00

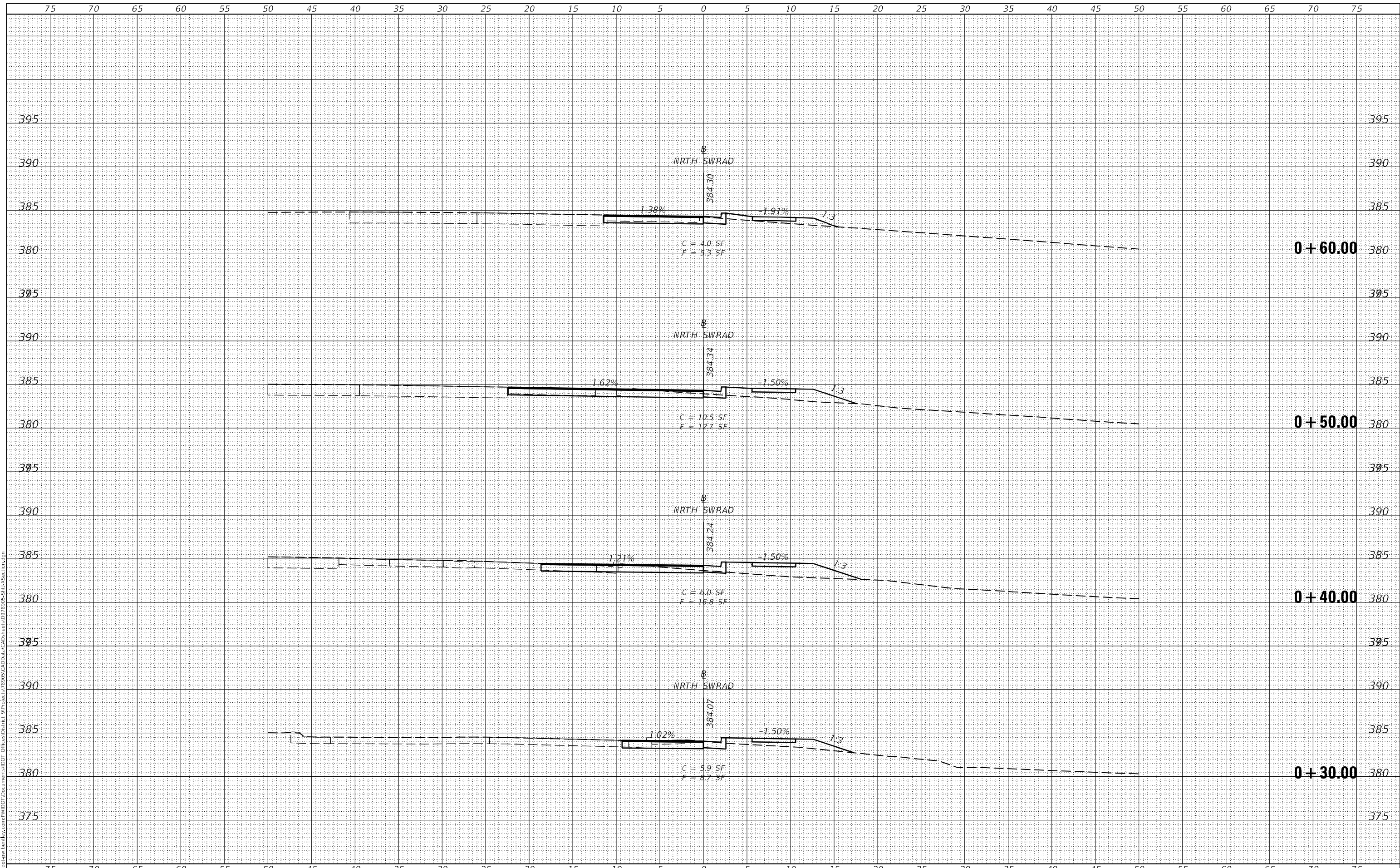
F.A.P. RTE.	SECTION	COUNTY	TOTAL SHEETS	SHEET NO.
*	(12-1.13-1)N-3;17(N-2)	JACKSON / PERRY	79	50
* 329 / 42 / 331			CONTRACT NO. 78905	

ILLINOIS FED. AID PROJECT

DATE	
BY	
FINAL SURVEY	SURVEYED
NOTE BOOK	PLOTTED
NO.	TEMPLATE
	AREAS CHECKED

DATE	
BY	
ORIGINAL SURVEY	SURVEYED
NOTE BOOK	PLOTTED
NO.	TEMPLATE
	AREAS CHECKED

MODEL: A:\MORTL\11317119  
 FILE NAME: D:\Illinois\perry\com\pww\DOT\Document\DOT Office\center\p\proj\78905\CAD\Drawings\978905-SPT-A-Section.dgn



USER NAME = Jared.Haro	DESIGNED -	REVISD -
	DRAWN -	REVISD -
PLOT SCALE = 10,0000 * / in.	CHECKED -	REVISD -
PLOT DATE = 12/20/2022	DATE -	REVISD -

**STATE OF ILLINOIS  
DEPARTMENT OF TRANSPORTATION**

**CROSS SECTIONS: NRTH\_SWRAD**

SCALE: SHEET OF SHEETS STA. +30.00 TO STA. +60.00

F.A.P. RTE.	SECTION	COUNTY	TOTAL SHEETS	SHEET NO.
*	(12-1,13-1)N-3;17(N-2)	JACKSON / PERRY	79	51
* 329 / 42 / 331			CONTRACT NO. 78905	

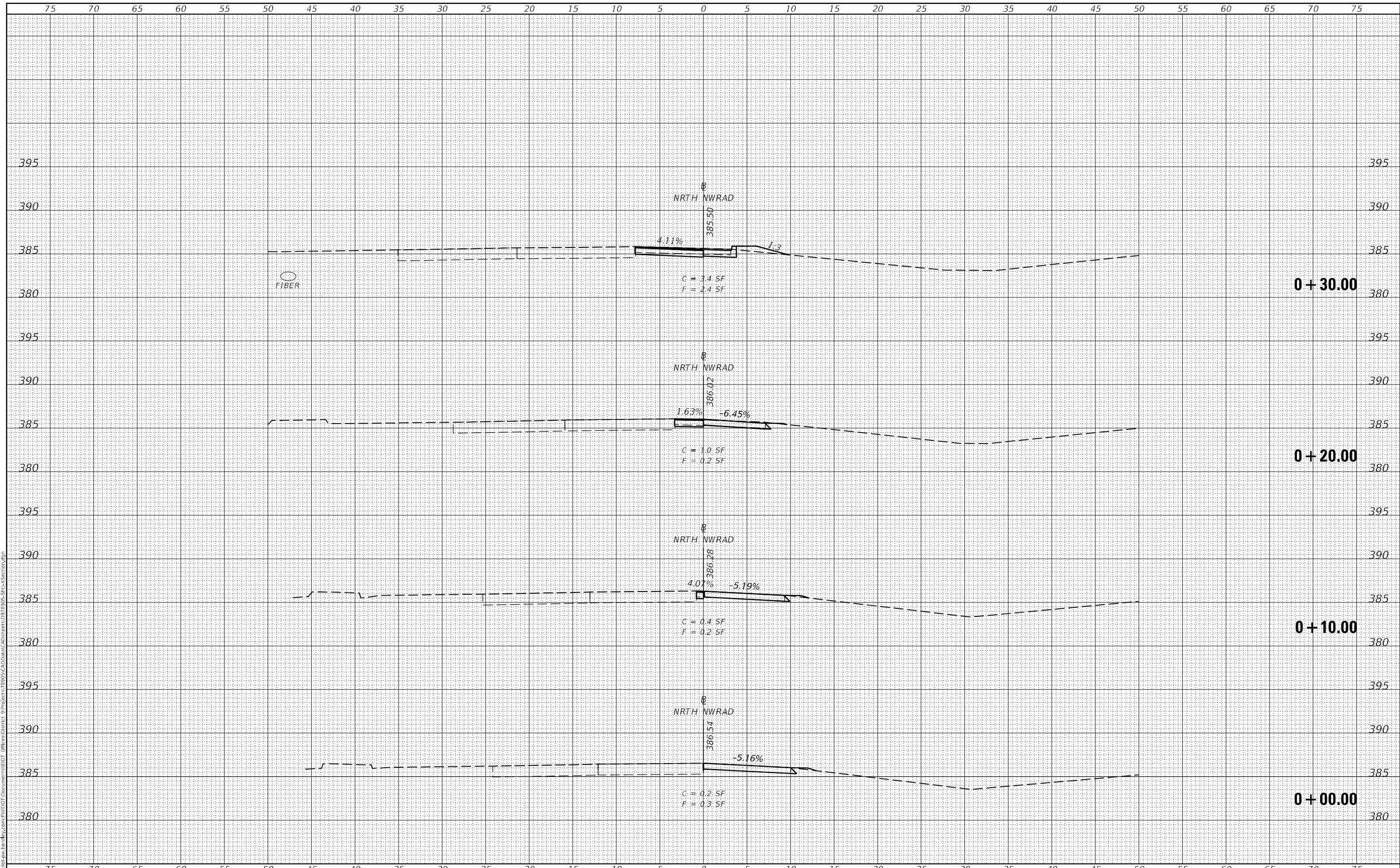
ILLINOIS FED. AID PROJECT



DATE	
BY	
SURVEYED	
PLOTTED	
TEMPLATE	
AREAS CHECKED	
FINAL SURVEY	
NOTE BOOK	
NO.	

DATE	
BY	
SURVEYED	
PLOTTED	
TEMPLATE	
AREAS CHECKED	
ORIGINAL SURVEY	
NOTE BOOK	
NO.	

MODEL: A:\MORTL\11317119  
 FILE NAME: D:\Illinois\pww\benly.com\pww\DOT\Documents\DOT\Office\center\pww\sect\78905-CAD\Date\CAD\sheet\0978905-SF1-A-Section.dgn



USER NAME = Jared.Haro
DESIGNED -
DRAWN -
PLLOT SCALE = 10,0000' / in.
CHECKED -
PLLOT DATE = 12/20/2022
DATE -

DESIGNED -
REVISIED -
DRAWN -
REVISIED -
CHECKED -
REVISIED -
DATE -
REVISIED -

**STATE OF ILLINOIS  
 DEPARTMENT OF TRANSPORTATION**

**CROSS SECTIONS: NRTH\_NWRAD**

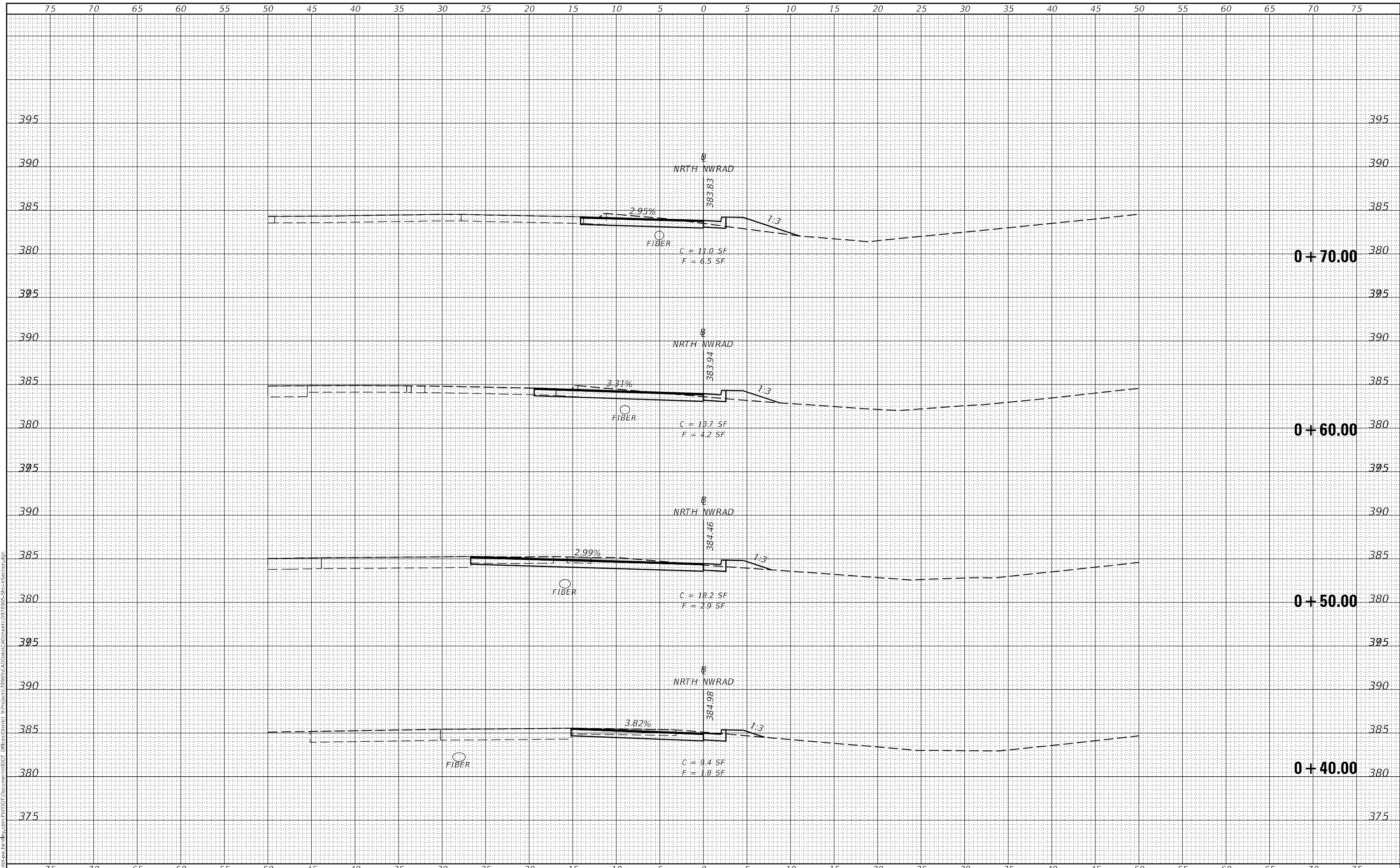
SCALE: SHEET OF SHEETS STA. +00.00 TO STA. +30.00

F.A.P. RTE.	SECTION	COUNTY	TOTAL SHEETS	SHEET NO.
*	(12-1.13-1)N-3;17(N-2)	JACKSON / PERRY	79	53
* 329 / 42 / 331			CONTRACT NO. 78905	
ILLINOIS FED. AID PROJECT				

DATE	
BY	
FINAL SURVEY	SURVEYED
NOTE BOOK	PLOTTED
NO.	TEMPLATE
	AREAS CHECKED

DATE	
BY	
ORIGINAL SURVEY	SURVEYED
NOTE BOOK	PLOTTED
NO.	TEMPLATE
	AREAS CHECKED

MODEL: A:\MORTL\11317119  
 FILE NAME: D:\Illinois\perry\com\pww\DOT\Documental\DOT Office\center 0\project\78905\CAD\Drawings\978905-SF1-A-Section.dgn



USER NAME = Jared.Haro
DESIGNED -
DRAWN -
PLOT SCALE = 10,0000' / in.
PLotted DATE = 12/20/2022

DESIGNED -
REVISEd -
CHECKED -
DATE -

REVISEd -
REVISEd -
REVISEd -
REVISEd -

**STATE OF ILLINOIS  
 DEPARTMENT OF TRANSPORTATION**

**CROSS SECTIONS: NRTH\_NWRAD**

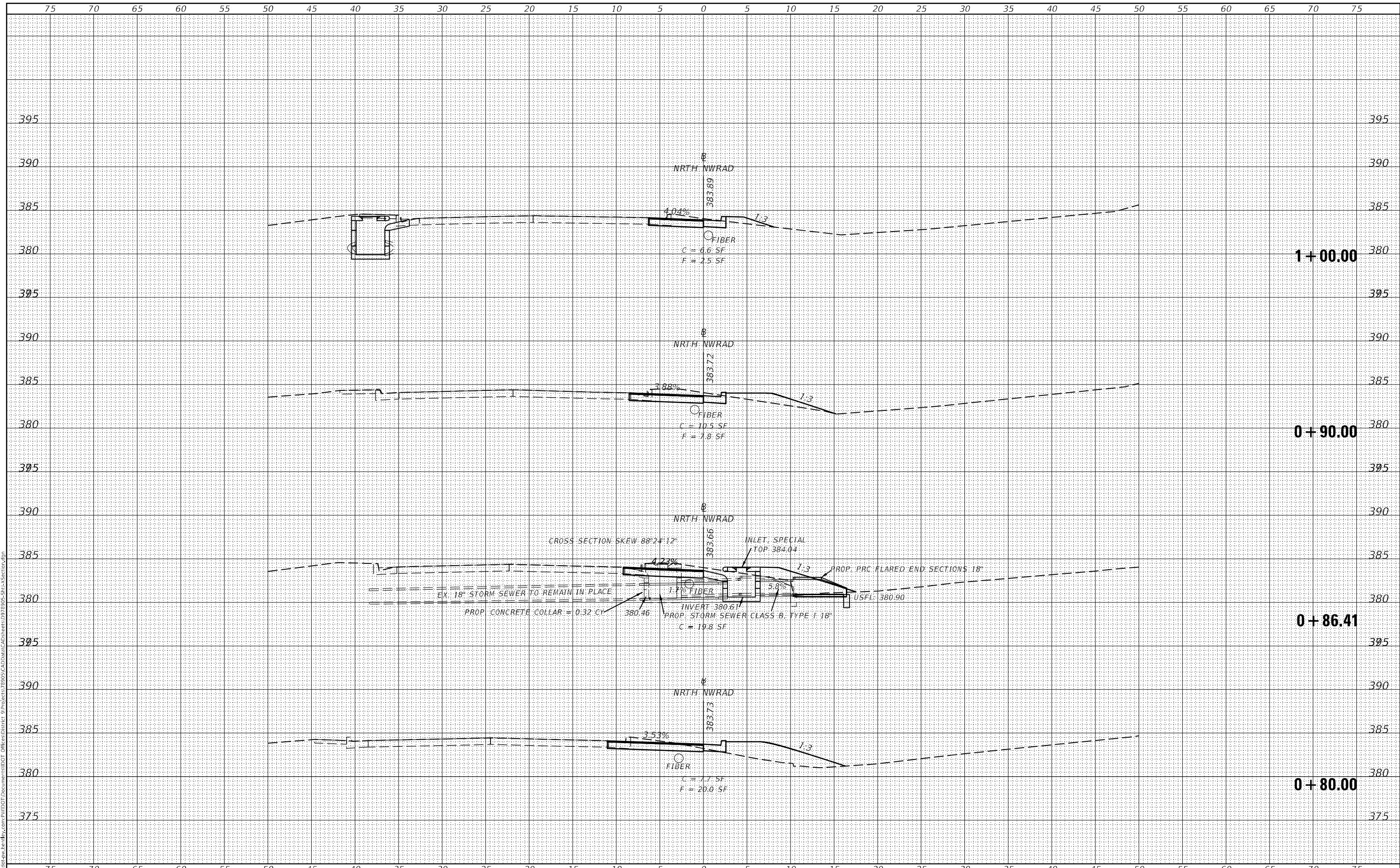
SCALE: SHEET OF SHEETS STA. +40.00 TO STA. +70.00

F.A.P. RTE.	SECTION	COUNTY	TOTAL SHEETS	SHEET NO.
*	(12-1.13-1)N-3;17(N-2)	JACKSON / PERRY	79	54
* 329 / 42 / 331			CONTRACT NO. 78905	
ILLINOIS FED. AID PROJECT				

DATE	
BY	
SURVEYED	
PLOTTED	
TEMPLATE	
AREAS CHECKED	
FINAL SURVEY	
NOTE BOOK	
NO.	

DATE	
BY	
SURVEYED	
PLOTTED	
TEMPLATE	
AREAS CHECKED	
ORIGINAL SURVEY	
NOTE BOOK	
NO.	

MODEL: A:\MORTL\11317119  
 FILE NAME: D:\Illinois\pww\benly.com\pww\DOT\Documents\DOT\Drawings\11317119\CAD\Sheet\978905-SPT-A-Section.dgn



USER NAME	= Jared.Haro
DESIGNED	-
DRAWN	-
CHECKED	-
DATE	-
REVISIONS	
NO.	
DATE	
DESCRIPTION	

DESIGNED	-
DRAWN	-
CHECKED	-
DATE	-
REVISIONS	
NO.	
DATE	
DESCRIPTION	

REVISIONS	
NO.	
DATE	
DESCRIPTION	

**STATE OF ILLINOIS  
DEPARTMENT OF TRANSPORTATION**

**CROSS SECTIONS: NRTH\_NWRAD**

SCALE: SHEET OF SHEETS STA. +80.00 TO STA. 1+00.00

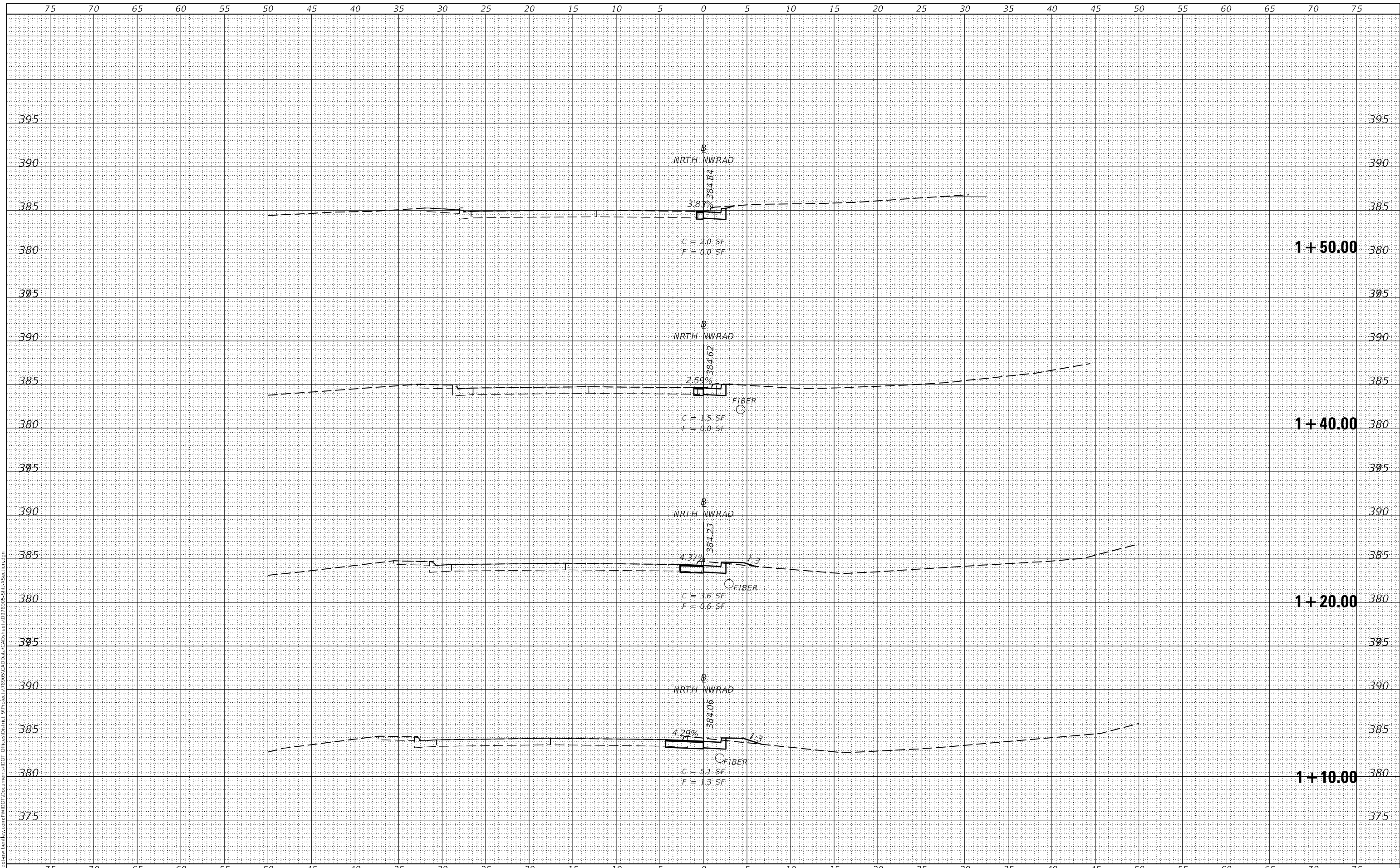
F.A.P. RTE.	SECTION	COUNTY	TOTAL SHEETS	SHEET NO.
*	(12-1.13-1)N-3;17(N-2)	JACKSON / PERRY	79	55
* 329 / 42 / 331			CONTRACT NO. 78905	

ILLINOIS FED. AID PROJECT

DATE	
BY	
SURVEYED	
PLOTTED	
TEMPLATE	
AREAS CHECKED	
FINAL SURVEY	
NOTE BOOK	
NO.	

DATE	
BY	
SURVEYED	
PLOTTED	
TEMPLATE	
AREAS CHECKED	
ORIGINAL SURVEY	
NOTE BOOK	
NO.	

MODEL: A:\MORTL\11317119  
 FILE NAME: D:\Illinois\perry\com\PIV\DOT\Documents\DOT Office\center 0\project\78905\CAD\Drawings\978905-SPT-A-Section.dgn



USER NAME = Jared.Haro
DESIGNED -
DRAWN -
PLLOT SCALE = 10,0000 * / in.
CHECKED -
PLLOT DATE = 12/20/2022
DATE -

DESIGNED -
REVISIED -
REVISIED -
REVISIED -
REVISIED -

**STATE OF ILLINOIS  
 DEPARTMENT OF TRANSPORTATION**

**CROSS SECTIONS: NRTH\_NWRAD**

SCALE: SHEET OF SHEETS STA. 1+10.00 TO STA. 1+50.00

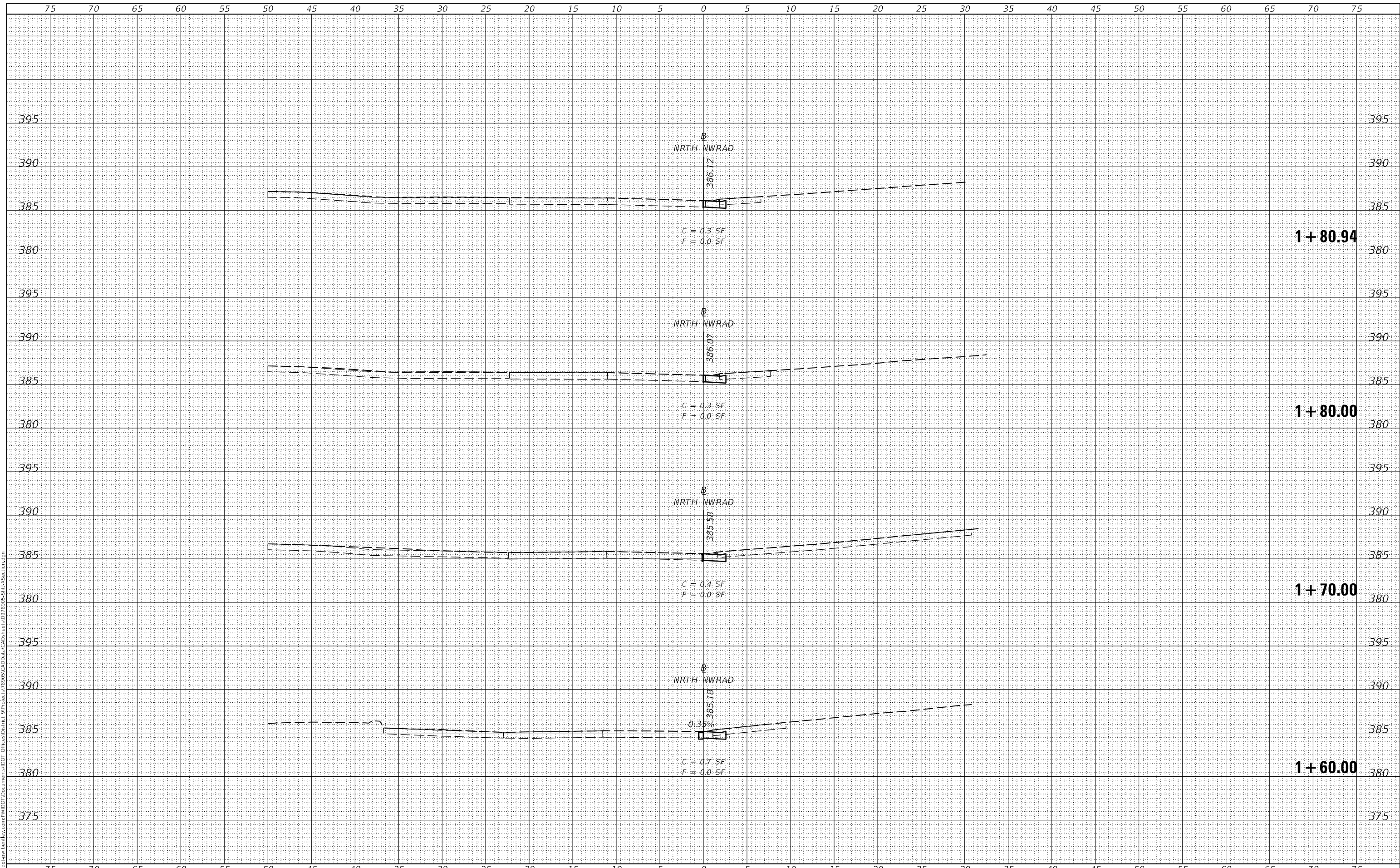
F.A.P. RTE.	SECTION	COUNTY	TOTAL SHEETS	SHEET NO.
*	(12-1,13-1)N-3;17(N-2)	JACKSON / PERRY	79	56
* 329 / 42 / 331			CONTRACT NO. 78905	
ILLINOIS FED. AID PROJECT				



DATE	
BY	
FINAL SURVEY	SURVEYED
NOTE BOOK	PLOTTED
NO.	TEMPLATE
	AREAS CHECKED

DATE	
BY	
ORIGINAL SURVEY	SURVEYED
NOTE BOOK	PLOTTED
NO.	TEMPLATE
	AREAS CHECKED

MODEL: A:\MORTL\11317119  
 FILE NAME: D:\Illinois\perry\com\PIV\DOT\Documents\DOT Office\center\perry\78905\CAD\Drawings\978905-SPT-A-Section.dgn



USER NAME = Jared.Haro	DESIGNED -	REVISED -
	DRAWN -	REVISED -
PLOT SCALE = 10,0000' / in.	CHECKED -	REVISED -
PLOT DATE = 12/20/2022	DATE -	REVISED -

**STATE OF ILLINOIS  
DEPARTMENT OF TRANSPORTATION**

**CROSS SECTIONS: NRTH\_NWRAD**


SCALE: SHEET OF SHEETS STA. 1+60.00 TO STA. 1+80.94

F.A.P. RTE.	SECTION	COUNTY	TOTAL SHEETS	SHEET NO.
*	(12-1.13-1)N-3;17(N-2)	JACKSON / PERRY	79	57
* 329 / 42 / 331			CONTRACT NO. 78905	
ILLINOIS FED. AID PROJECT				

FINAL SURVEY NO.	SURVEYED	DATE
NOTE BOOK	PLOTTED	
NO.	TEMPLATE	
	AREAS CHECKED	

ORIGINAL SURVEY NO.	SURVEYED	DATE
NOTE BOOK	PLOTTED	
NO.	TEMPLATE	
	AREAS CHECKED	

MODEL: B:\MTH\JI 127149  
 FILE NAME: D:\Illinois\pww\benly.com\PIV\DOT\Documents\DOT Office\Station\DOT Office\Station\78905-CAD\Drawings\978905-SPT-A-Section.dgn



USER NAME = Jared.Haro	DESIGNED -	REVISED -
	DRAWN -	REVISED -
PLOT SCALE = 10,0000' / in.	CHECKED -	REVISED -
PLOT DATE = 12/20/2022	DATE -	REVISED -

**STATE OF ILLINOIS  
 DEPARTMENT OF TRANSPORTATION**

**CROSS SECTIONS: N4TH**

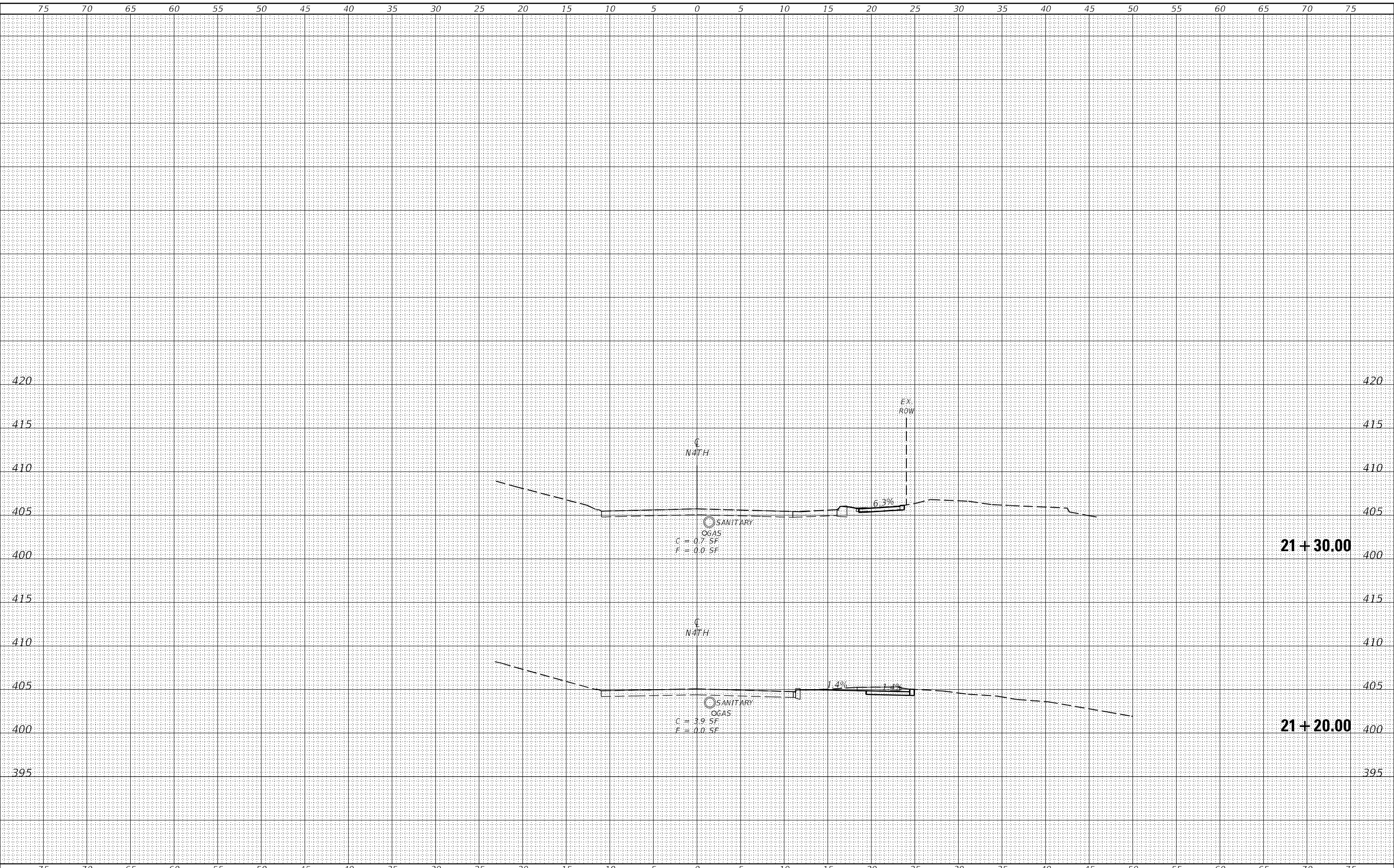
SCALE: SHEET OF SHEETS STA. 20+90.00 TO STA. 21+10.00

F.A.P. RTE.	SECTION	COUNTY	TOTAL SHEETS	SHEET NO.
*	(12-1,13-1)N-3;17(N-2)	JACKSON / PERRY	79	58
* 329 / 42 / 331			CONTRACT NO. 78905	
ILLINOIS FED. AID PROJECT				

FINAL SURVEY NO.	SURVEYED	BY	DATE
NOTE BOOK	PLOTTED		
AREAS CHECKED	TEMPLATE		
	AREAS CHECKED		

ORIGINAL SURVEY NO.	SURVEYED	BY	DATE
NOTE BOOK	PLOTTED		
AREAS CHECKED	TEMPLATE		
	AREAS CHECKED		

MODEL: B:\MATH\1177149  
 FILE NAME: D:\Illinois\pww\benly.com\pww\DOT\Documents\DOT\Drawings\21+20\21+20-3\17(N-2)\S17-A-Section.dgn



USER NAME = Jared.Haro
PLOT SCALE = 10,0000 * / in.
PLOT DATE = 12/20/2022

DESIGNED -
DRAWN -
CHECKED -
DATE -

REVISED -
REVISED -
REVISED -
REVISED -

**STATE OF ILLINOIS  
 DEPARTMENT OF TRANSPORTATION**

**CROSS SECTIONS: N4TH**

SCALE: SHEET OF SHEETS STA. 21+20.00 TO STA. 21+30.00

F.A.P. RTE.	SECTION	COUNTY	TOTAL SHEETS	SHEET NO.
*	(12-1,13-1)N-3;17(N-2)	JACKSON / PERRY	79	59
* 329 / 42 / 331			CONTRACT NO. 78905	
ILLINOIS FED. AID PROJECT				



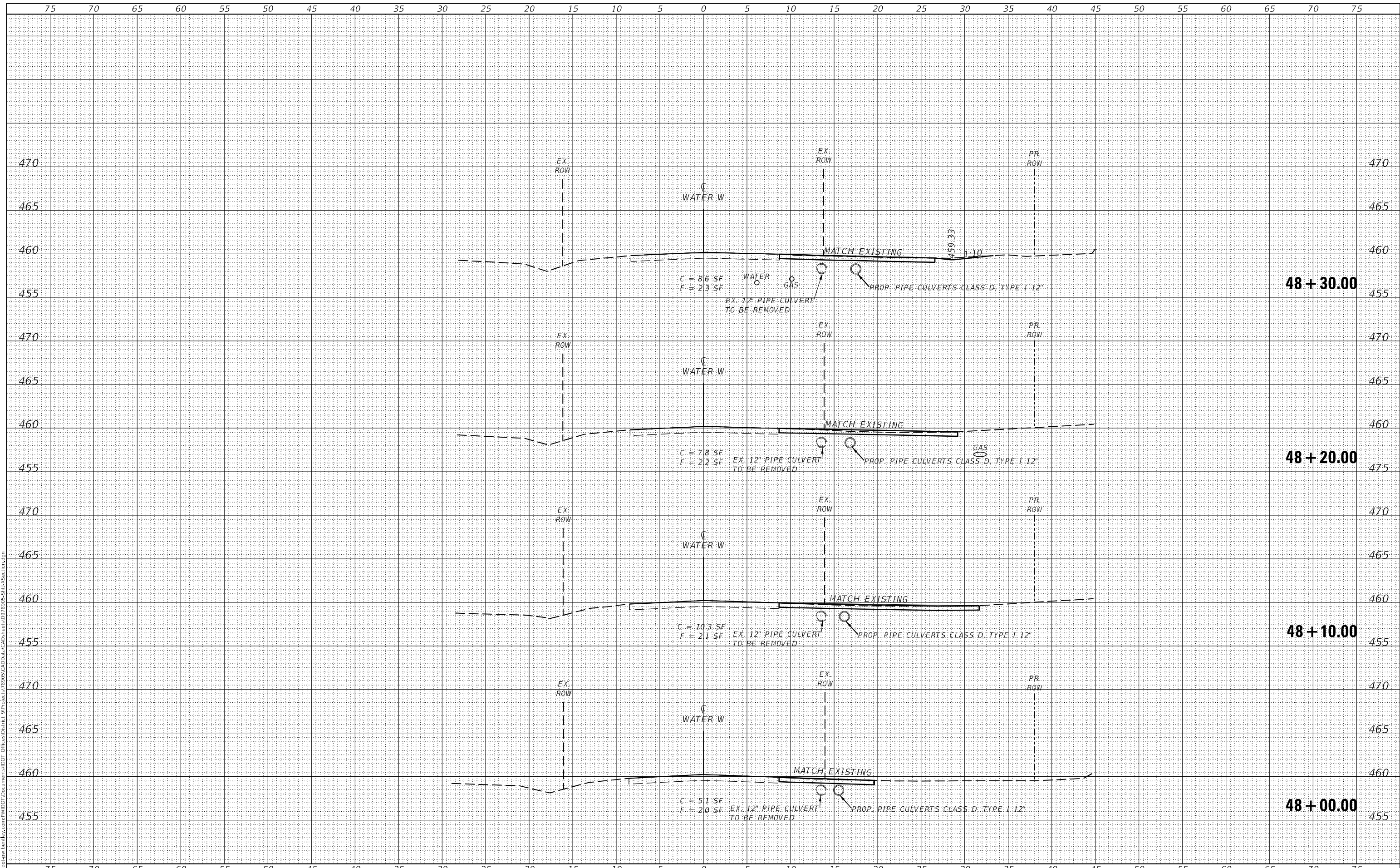




DATE	
BY	
FINAL SURVEY	SURVEYED
NOTE BOOK	PLOTTED
NO.	TEMPLATE
	AREAS CHECKED

DATE	
BY	
ORIGINAL SURVEY	SURVEYED
NOTE BOOK	PLOTTED
NO.	TEMPLATE
	AREAS CHECKED

MODEL: C:\WATER\1154  
 FILE NAME: D:\Illinois\pww\benly.com\pww\DOT Documents\1154\DOT Documents\1154\CAD\Sheet0978905-SPT-A-Section.dgn



USER NAME = Jared.Haro	DESIGNED -	REVISD -
	DRAWN -	REVISD -
PLOT SCALE = 10,0000' / in.	CHECKED -	REVISD -
PLOT DATE = 12/20/2022	DATE -	REVISD -

**STATE OF ILLINOIS  
 DEPARTMENT OF TRANSPORTATION**

**CROSS SECTIONS: WATER\_W**

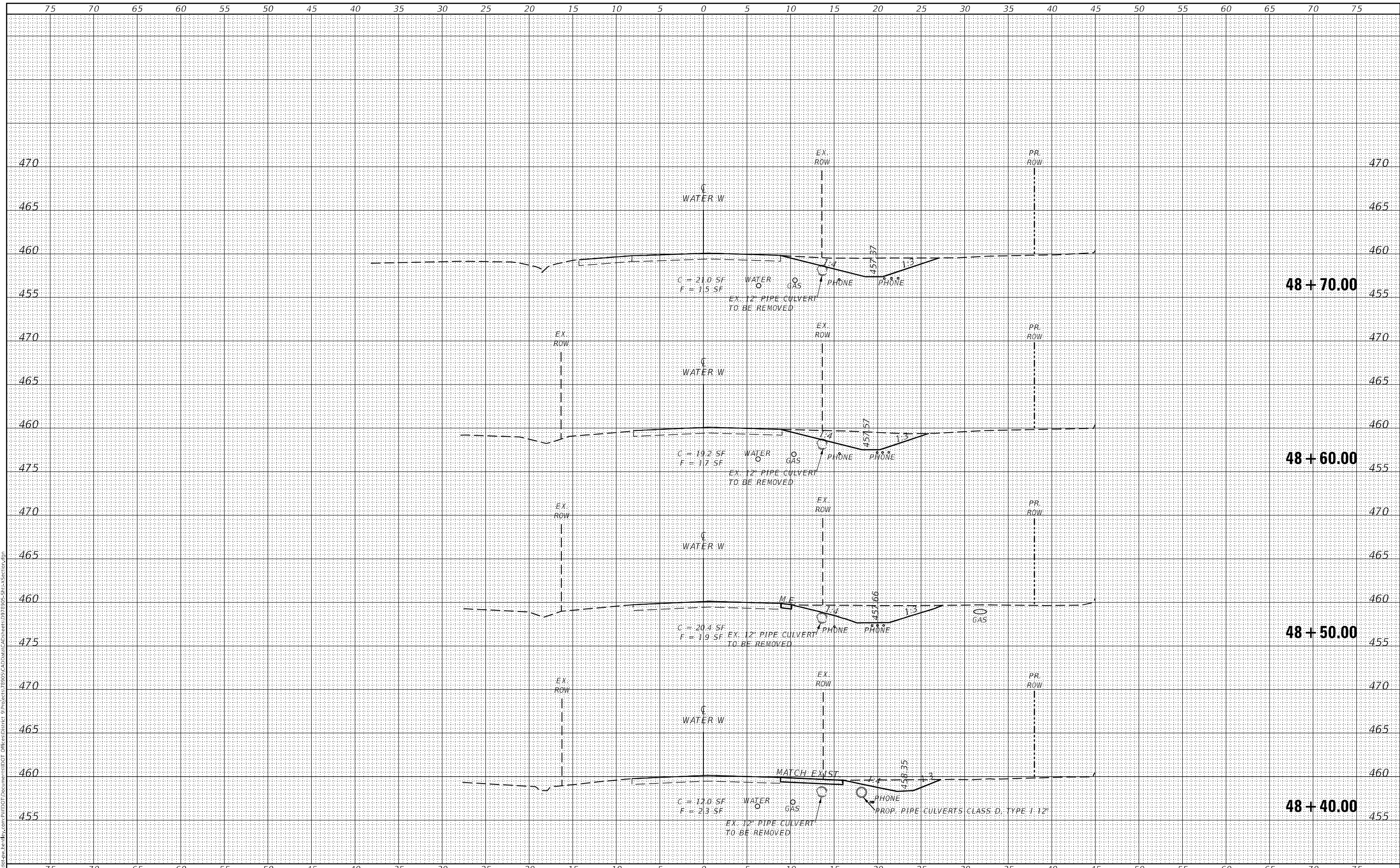
SCALE: SHEET OF SHEETS STA. 48+00.00 TO STA. 48+30.00

F.A.P. RTE.	SECTION	COUNTY	TOTAL SHEETS	SHEET NO.
*	(12-1,13-1)N-3;17(N-2)	JACKSON / PERRY	79	63
* 329 / 42 / 331			CONTRACT NO. 78905	
ILLINOIS		FED. AID PROJECT		

DATE	
BY	
FINAL SURVEY NO.	
SURVEYED	
PLOTTED	
TEMPLATE	
NOTE BOOK	
AREAS CHECKED	

DATE	
BY	
ORIGINAL SURVEY NO.	
SURVEYED	
PLOTTED	
TEMPLATE	
NOTE BOOK	
AREAS CHECKED	

MODEL: C:\WATER\1154  
 FILE NAME: D:\Illinois\pww\1154\DOT Documents\1154\DOT Documents\1154\CAD\Sheet\978905-S17-A-Section.dgn



USER NAME = Jared.Haro
DESIGNED -
DRAWN -
PLOT SCALE = 10,0000' / in.
CHECKED -
PLOT DATE = 12/20/2022
DATE -

DESIGNED -
DRAWN -
CHECKED -
DATE -

REVISED -
REVISED -
REVISED -
REVISED -

**STATE OF ILLINOIS  
 DEPARTMENT OF TRANSPORTATION**

<b>CROSS SECTIONS: WATER_W</b>	
SCALE:	SHEET OF SHEETS
STA. 48+40.00	TO STA. 48+70.00

F.A.P. RTE.	SECTION	COUNTY	TOTAL SHEETS	SHEET NO.
*	(12-1.13-1)N-3;17(N-2)	JACKSON / PERRY	79	64
* 329 / 42 / 331			CONTRACT NO. 78905	
ILLINOIS FED. AID PROJECT				

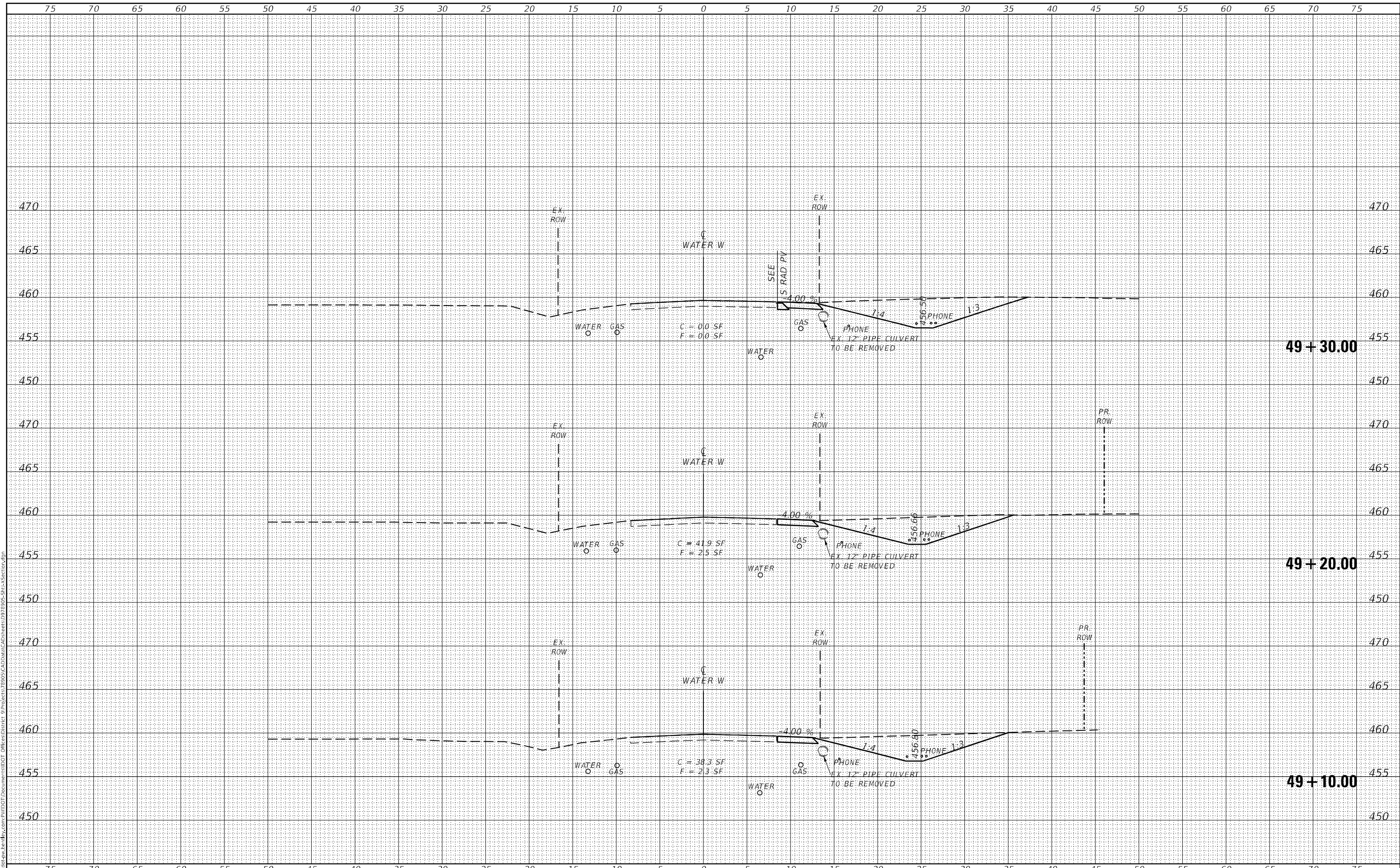




DATE	
BY	
FINAL SURVEY	SURVEYED
NOTE BOOK NO.	PLOTTED
	TEMPLATE
	AREAS CHECKED

DATE	
BY	
ORIGINAL SURVEY	SURVEYED
NOTE BOOK NO.	PLOTTED
	TEMPLATE
	AREAS CHECKED

MODEL: C:\WATER\1154  
 FILE NAME: D:\Illinois\pww\benly.com\pww\DOT Documents\DOT Office\center @pww\82905-CAD\Date\CAD\Sheet\978905-SPT-A-Section.dgn



USER NAME = Jared.Haro	DESIGNED -	REVISED -
	DRAWN -	REVISED -
PLOT SCALE = 10,0000' / in.	CHECKED -	REVISED -
PLOT DATE = 12/20/2022	DATE -	REVISED -

**STATE OF ILLINOIS  
DEPARTMENT OF TRANSPORTATION**

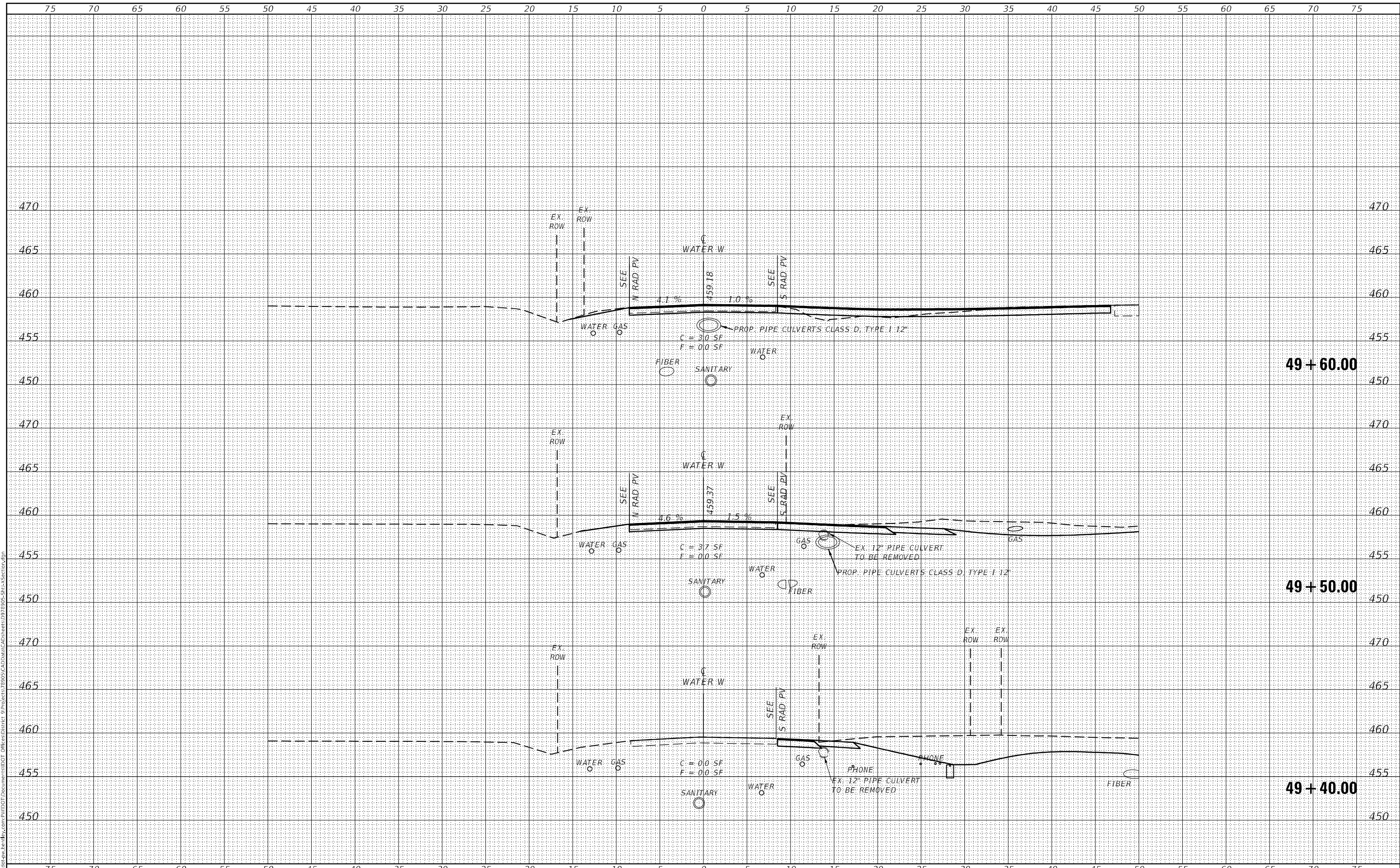
<b>CROSS SECTIONS: WATER_W</b>	
SCALE:	SHEET OF SHEETS
STA. 49+10.00	TO STA. 49+30.00

F.A.P. RTE.	SECTION	COUNTY	TOTAL SHEETS	SHEET NO.
*	(12-1,13-1)N-3;17(N-2)	JACKSON / PERRY	79	66
* 329 / 42 / 331		CONTRACT NO. 78905		
		ILLINOIS	FED. AID PROJECT	

BY	DATE
SURVEYED	PLOTTED
NOTE BOOK	TEMPLATE
NO.	AREAS CHECKED

BY	DATE
SURVEYED	PLOTTED
NOTE BOOK	TEMPLATE
NO.	AREAS CHECKED

MODEL: C:\WATER\1154  
 FILE NAME: D:\Illinois\pww\DOT Documents\1154\DOT Documents\1154\CAD\Sheet\978905-SPI-A-Section.dgn



**STATE OF ILLINOIS  
 DEPARTMENT OF TRANSPORTATION**

**CROSS SECTIONS: WATER\_W**

USER NAME = Jared.Haro	DESIGNED -	REVISD -
	DRAWN -	REVISD -
PLOT SCALE = 10,0000' / in.	CHECKED -	REVISD -
PLOT DATE = 12/20/2022	DATE -	REVISD -

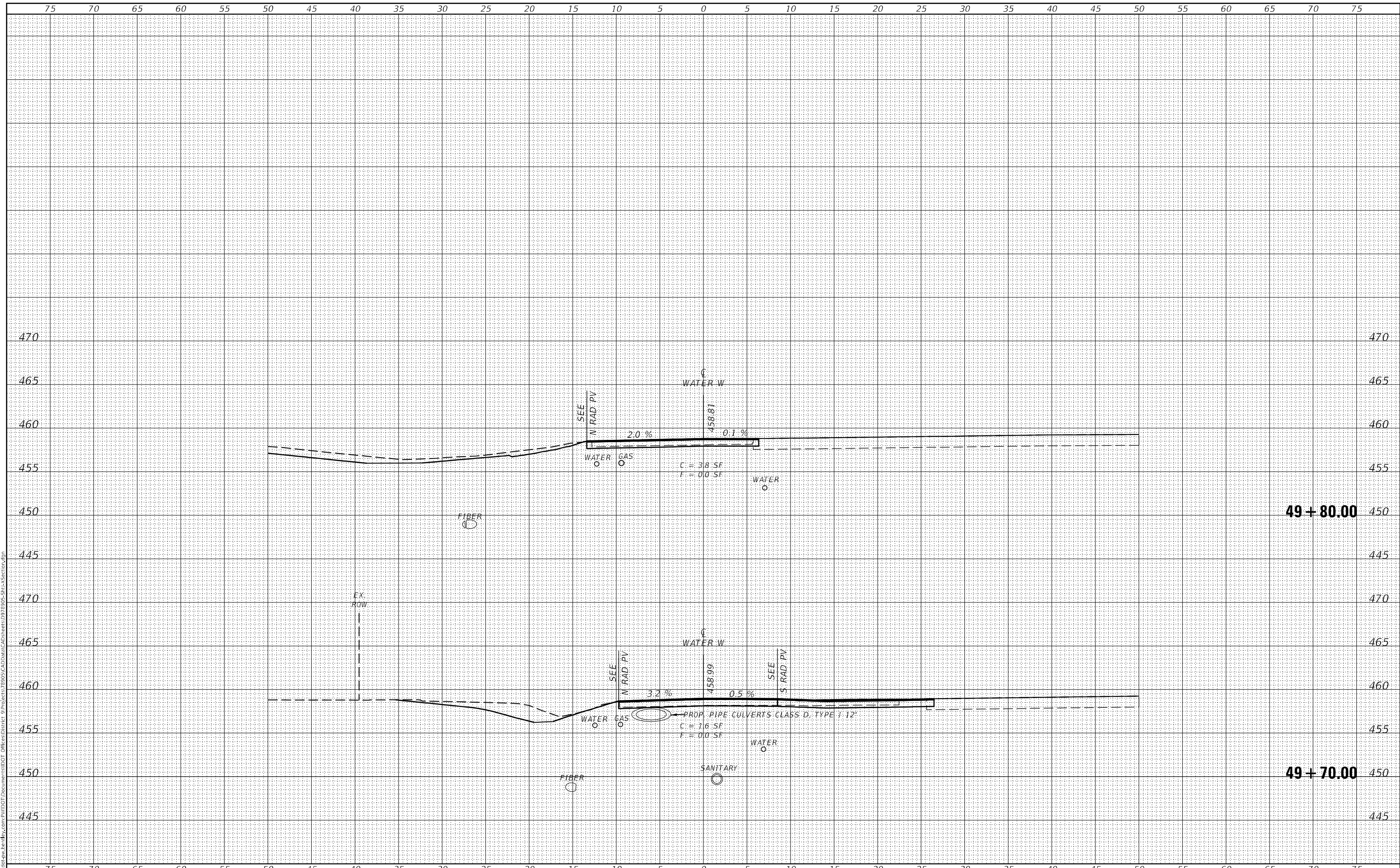
SCALE:	SHEET	OF	SHEETS	STA. 49+40.00	TO STA. 49+60.00
--------	-------	----	--------	---------------	------------------

F.A.P. RTE.	SECTION	COUNTY	TOTAL SHEETS	SHEET NO.
*	(12-1.13-1)N-3;17(N-2)	JACKSON / PERRY	79	67
* 329 / 42 / 331		CONTRACT NO. 78905		
ILLINOIS FED. AID PROJECT				

FINAL SURVEY NO.	SURVEYED	BY	DATE
NOTE BOOK	PLOTTED		
AREAS CHECKED	TEMPLATE		
	AREAS CHECKED		

ORIGINAL SURVEY NO.	SURVEYED	BY	DATE
	PLOTTED		
	TEMPLATE		
	AREAS CHECKED		

MODEL: C:\WATER\L1154  
 FILE NAME: D:\Illinois\pww\DOT Documents\1154\DOT Documents\1154\CAD\Sheet\978905-SPT1-A-Section.dgn



USER NAME = Jared.Haro	DESIGNED -	REVISED -
	DRAWN -	REVISED -
PLOT SCALE = 10,0000' / in.	CHECKED -	REVISED -
PLOT DATE = 12/20/2022	DATE -	REVISED -

**STATE OF ILLINOIS  
DEPARTMENT OF TRANSPORTATION**

**CROSS SECTIONS: WATER\_W**

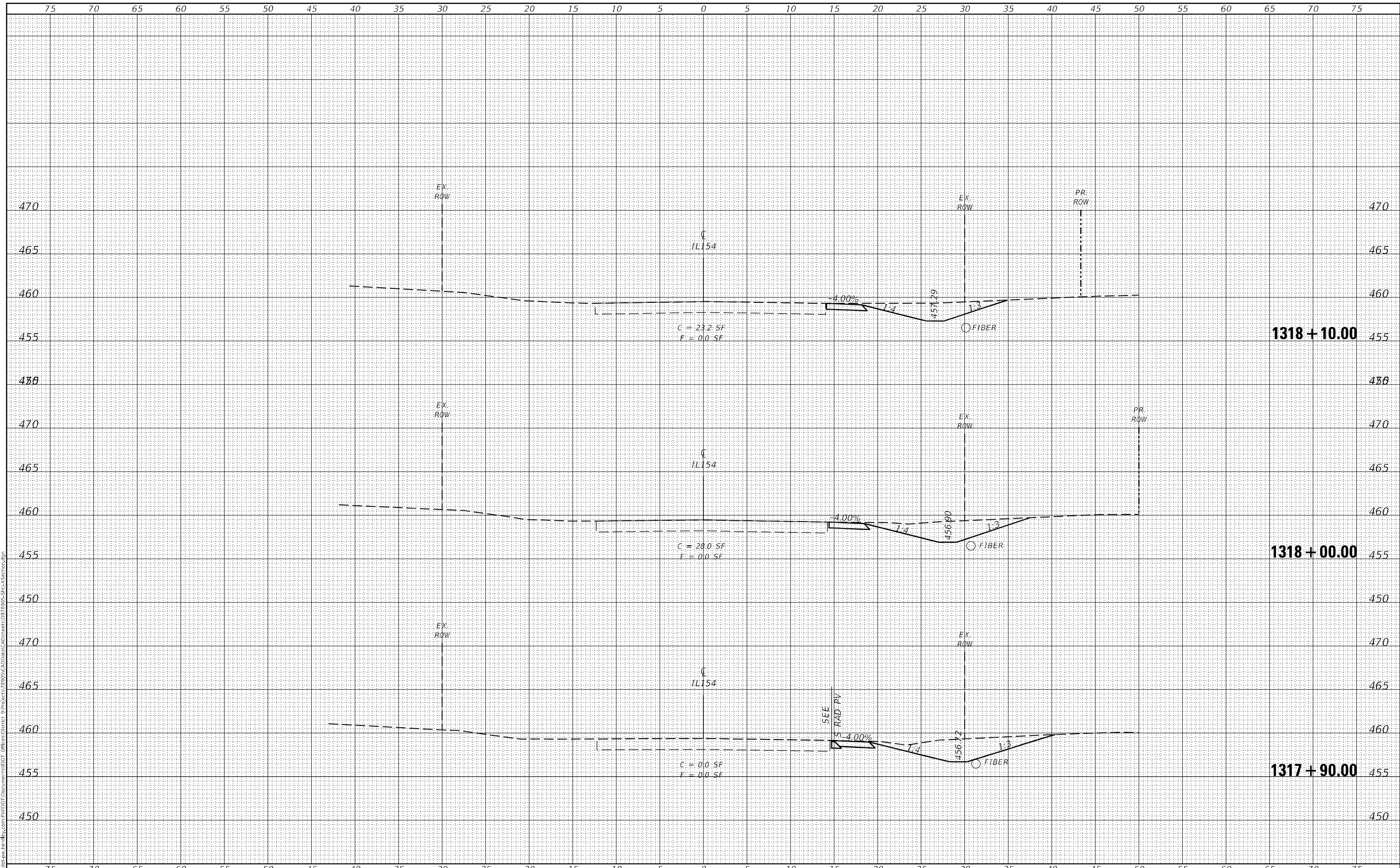
SCALE: SHEET OF SHEETS STA. 49+70.00 TO STA. 49+80.00

F.A.P. RTE.	SECTION	COUNTY	TOTAL SHEETS	SHEET NO.
*	(12-1,13-1)N-3;17(N-2)	JACKSON / PERRY	79	68
* 329 / 42 / 331			CONTRACT NO. 78905	
ILLINOIS FED. AID PROJECT				

FINAL SURVEY NO.	SURVEYED	BY	DATE
NOTE BOOK	PLOTTED		
AREAS CHECKED	TEMPLATE		
	AREAS CHECKED		

ORIGINAL SURVEY NO.	SURVEYED	BY	DATE
NOTE BOOK	PLOTTED		
AREAS CHECKED	TEMPLATE		
	AREAS CHECKED		

MODEL: C:\WATER\1154  
 FILE NAME: D:\1154\1154.dwg  
 USER: jared.haro  
 PROJECT: 78905-CAD\Drawings\1154-Section.dgn



USER NAME = Jared.Haro	DESIGNED -	REVISED -
	DRAWN -	REVISED -
PLOT SCALE = 10,0000' / in.	CHECKED -	REVISED -
PLOT DATE = 12/20/2022	DATE -	REVISED -

**STATE OF ILLINOIS  
DEPARTMENT OF TRANSPORTATION**

**CROSS SECTIONS: IL154**

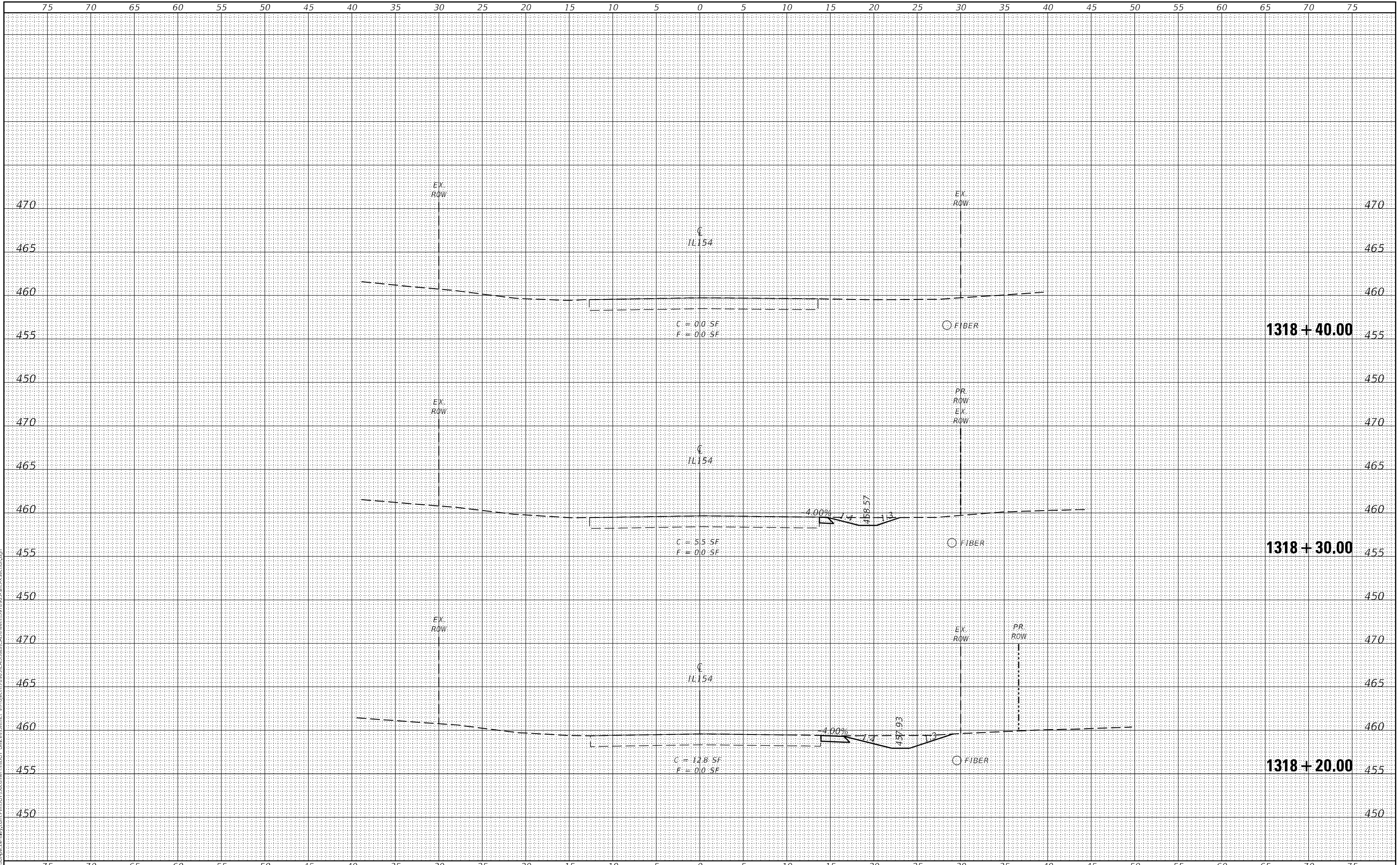
SCALE: SHEET OF SHEETS STA. 1317+90.00 TO STA. 1318+10.00

F.A.P. RTE.	SECTION	COUNTY	TOTAL SHEETS	SHEET NO.
*	(12-1,13-1)N-3;17(N-2)	JACKSON / PERRY	79	69
* 329 / 42 / 331			CONTRACT NO. 78905	
ILLINOIS		FED. AID PROJECT		

FINAL SURVEY NO.	SURVEYED	DATE
NOTE BOOK	PLOTTED	
AREAS CHECKED	TEMPLATE	
	AREAS CHECKED	

ORIGINAL SURVEY NO.	SURVEYED	DATE
NOTE BOOK	PLOTTED	
AREAS CHECKED	TEMPLATE	
	AREAS CHECKED	

MODEL: C:\WATER\LI\_154  
 FILE NAME: D:\Illinois\pww\pww\DOT Documents\DOT Office\center 8196\8196\CAD\Drawings\8196\8196-SP1-A-Section.dgn



USER NAME = Jared.Haro
DESIGNED -
DRAWN -
PLOT SCALE = 10,0000' / in.
PLOT DATE = 12/20/2022

DESIGNED -
DRAWN -
CHECKED -
DATE -

REVISED -
REVISED -
REVISED -
REVISED -

**STATE OF ILLINOIS  
 DEPARTMENT OF TRANSPORTATION**

**CROSS SECTIONS: IL154**

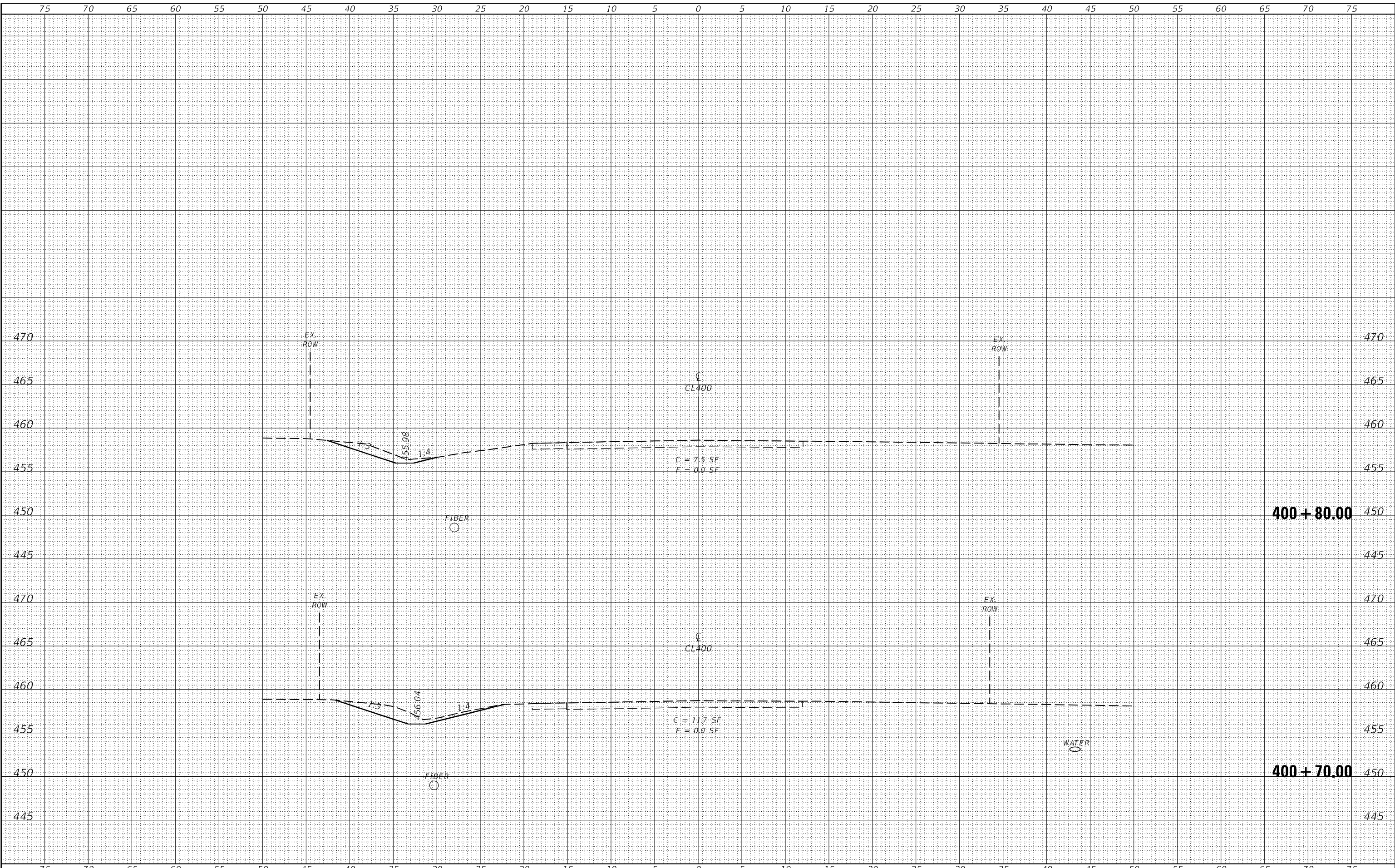
SCALE: SHEET OF SHEETS STA. 1318+20.00 TO STA. 1318+40.00

F.A.P. RTE.	SECTION	COUNTY	TOTAL SHEETS	SHEET NO.
*	(12-1,13-1)N-3;17(N-2)	JACKSON / PERRY	79	70
* 329 / 42 / 331			CONTRACT NO. 78905	
ILLINOIS		FED. AID PROJECT		

FINAL SURVEY NO.	SURVEYED	DATE
NOTE BOOK	PLOTTED	
	TEMPLATE	
	AREAS CHECKED	

ORIGINAL SURVEY NO.	SURVEYED	DATE
	PLOTTED	
	TEMPLATE	
	AREAS CHECKED	

MODEL\_C\_WATRWL1\_154  
FILE NAME: D:\Illinois\pww\DWG\DWG\DOT Documents\1107 Documents\78905\CAD\Sheet\978905-SF1-A-Section.dgn



USER NAME = Jared.Haro	DESIGNED -	REVISIED -
	DRAWN -	REVISIED -
PLOT SCALE = 10,0000 * / in.	CHECKED -	REVISIED -
PLOT DATE = 12/20/2022	DATE -	REVISIED -

**STATE OF ILLINOIS  
DEPARTMENT OF TRANSPORTATION**

**CROSS SECTIONS: CL400**

SCALE: SHEET OF SHEETS STA. 400+70.00 TO STA. 400+80.00

F.A.P. RTE.	SECTION	COUNTY	TOTAL SHEETS	SHEET NO.
*	(12-1,13-1)N-3;17(N-2)	JACKSON / PERRY	79	71
* 329 / 42 / 331			CONTRACT NO. 78905	
		ILLINOIS	FED. AID PROJECT	





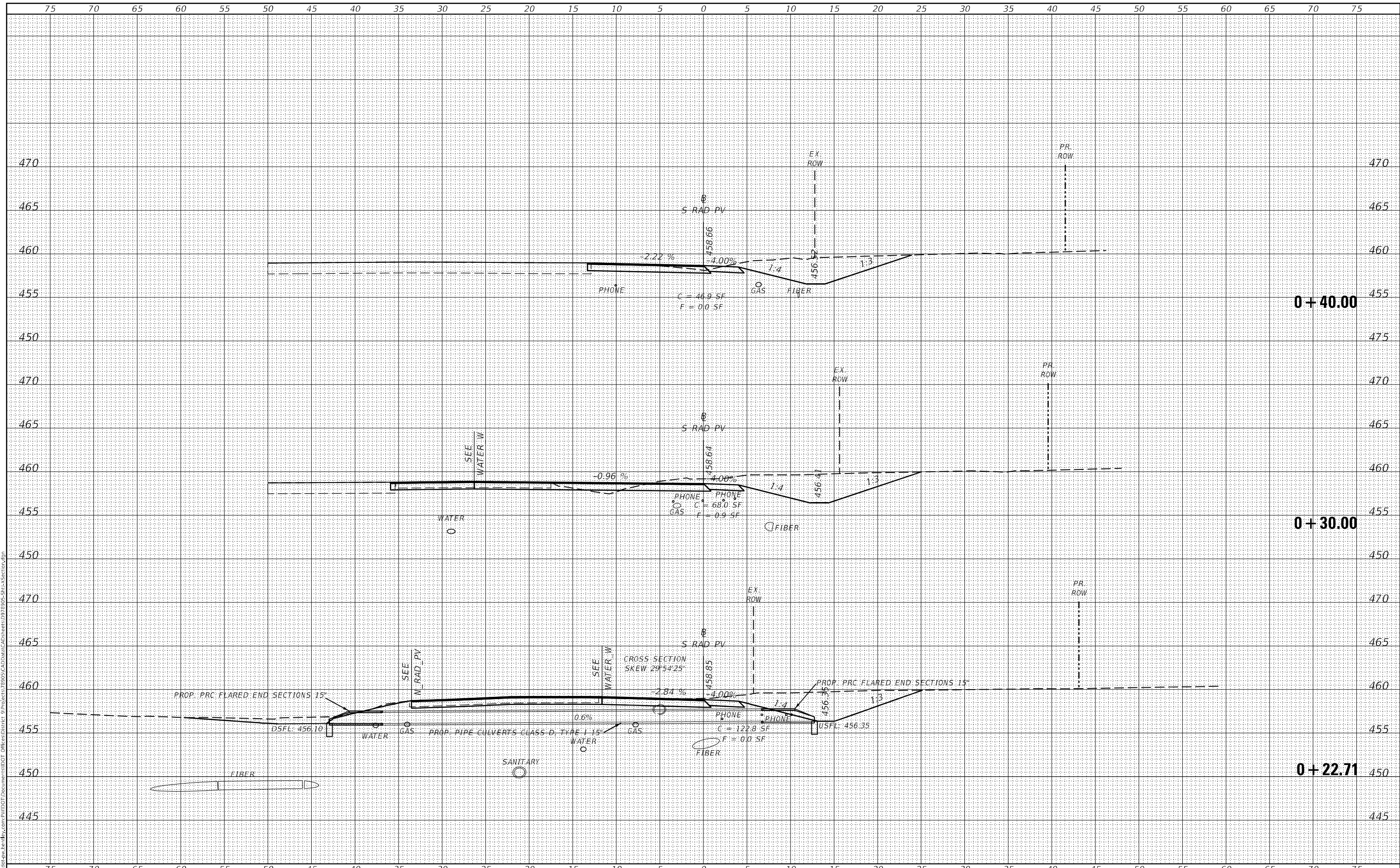




DATE	
BY	
FINAL SURVEY	SURVEYED
NOTE BOOK	PLOTTED
NO.	TEMPLATE
	AREAS CHECKED

DATE	
BY	
ORIGINAL SURVEY	SURVEYED
NOTE BOOK	PLOTTED
NO.	TEMPLATE
	AREAS CHECKED

MODEL: C:\WATER\1154  
 FILE NAME: D:\ILLINOIS\pww\DOT\Documents\1154\1154.dwg  
 USER: jared.haro



USER NAME	= Jared.Haro
DESIGNED	-
DRAWN	-
CHECKED	-
DATE	-

REVISD	-
REVISD	-
REVISD	-
REVISD	-

**STATE OF ILLINOIS  
DEPARTMENT OF TRANSPORTATION**

**CROSS SECTIONS: S\_RAD\_PV**

SCALE: SHEET OF SHEETS STA. +22.71 TO STA. +40.00

F.A.P. RTE.	SECTION	COUNTY	TOTAL SHEETS	SHEET NO.
*	(12-1.13-1)N-3;17(N-2)	JACKSON / PERRY	79	75
* 329 / 42 / 331			CONTRACT NO. 78905	


ILLINOIS FED. AID PROJECT



FINAL SURVEY NO.	SURVEYED	DATE
NOTE BOOK NO.	PLOTTED	
	TEMPLATE	
	AREAS CHECKED	

ORIGINAL SURVEY NO.	SURVEYED	DATE
	PLOTTED	
	TEMPLATE	
	AREAS CHECKED	

MODEL: C:\WATER\1154  
 FILE NAME: D:\Illinois\pww\pww\DOT Documents\1154\DOT Documents\1154\CAD\Sheet\978905-SPT-A-Section.dgn



USER NAME = Jared.Haro	DESIGNED -	REVISED -
	DRAWN -	REVISED -
PLOT SCALE = 10,0000' / in.	CHECKED -	REVISED -
PLOT DATE = 12/20/2022	DATE -	REVISED -

**STATE OF ILLINOIS  
DEPARTMENT OF TRANSPORTATION**

**CROSS SECTIONS: N\_RAD\_PV**

SCALE: SHEET OF SHEETS STA. +00.00 TO STA. +10.00

F.A.P. RTE.	SECTION	COUNTY	TOTAL SHEETS	SHEET NO.
*	(12-1,13-1)N-3;17(N-2)	JACKSON / PERRY	79	77
* 329 / 42 / 331			CONTRACT NO. 78905	

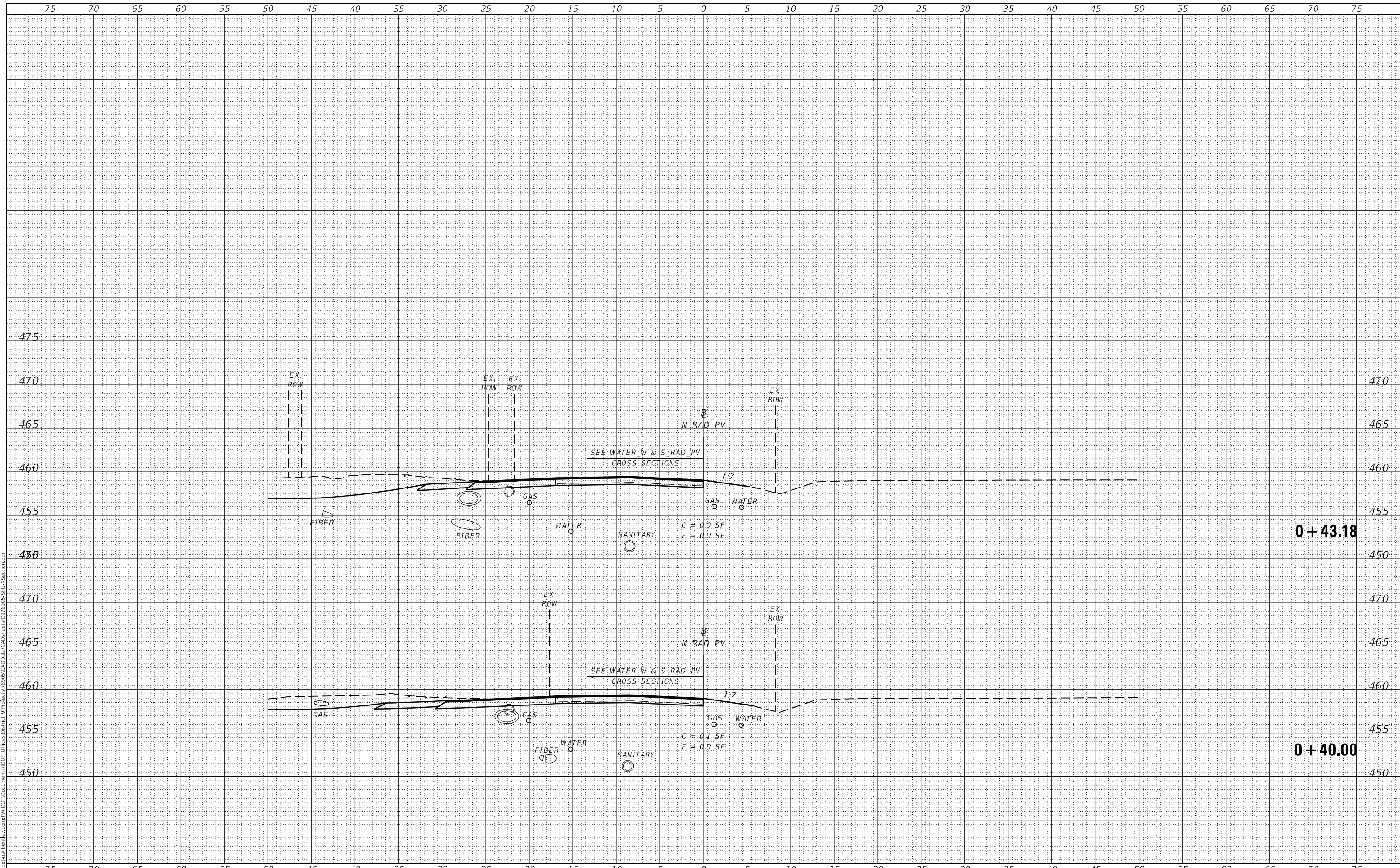
ILLINOIS FED. AID PROJECT



FINAL SURVEY NO.	SURVEYED	DATE
NOTE BOOK	PLOTTED	
AREAS CHECKED	TEMPLATE	
	AREAS CHECKED	

ORIGINAL SURVEY NO.	SURVEYED	DATE
NOTE BOOK	PLOTTED	
AREAS CHECKED	TEMPLATE	
	AREAS CHECKED	

MODEL: C:\WATER\LI\_154  
 FILE NAME: D:\IllumiCAD\Bentley.com\PROJECT\78905-CA\Drawings\978905-SPT-A-Section.dgn



USER NAME = Jared.Haro	DESIGNED -	REVISED -
	DRAWN -	REVISED -
PLOT SCALE = 10,0000' / in.	CHECKED -	REVISED -
PLOT DATE = 12/20/2022	DATE -	REVISED -

**STATE OF ILLINOIS  
 DEPARTMENT OF TRANSPORTATION**

**CROSS SECTIONS: N\_RAD\_PV**

SCALE:      SHEET      OF      SHEETS      STA. +40.00      TO STA. +43.18

F.A.P. RTE.	SECTION	COUNTY	TOTAL SHEETS	SHEET NO.
*	(12-1.13-1)N-3;17(N-2)	JACKSON / PERRY	79	79
* 329 / 42 / 331		CONTRACT NO. 78905		

ILLINOIS FED. AID PROJECT