

STATE OF ILLINOIS
DEPARTMENT OF TRANSPORTATION

F.A. RTE.	SECTION	COUNTY	TOTAL SHEETS	SHEET NO.
VAR.	D7 BR DECK SEALING 2023-1	VARIOUS	10	1
		ILLINOIS	CONTRACT NO. 74B21	

D-97-038-22

FOR INDEX OF SHEETS, SEE SHEET NO. 2

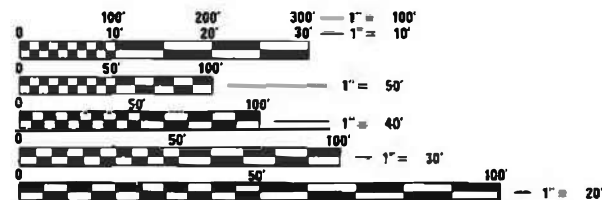
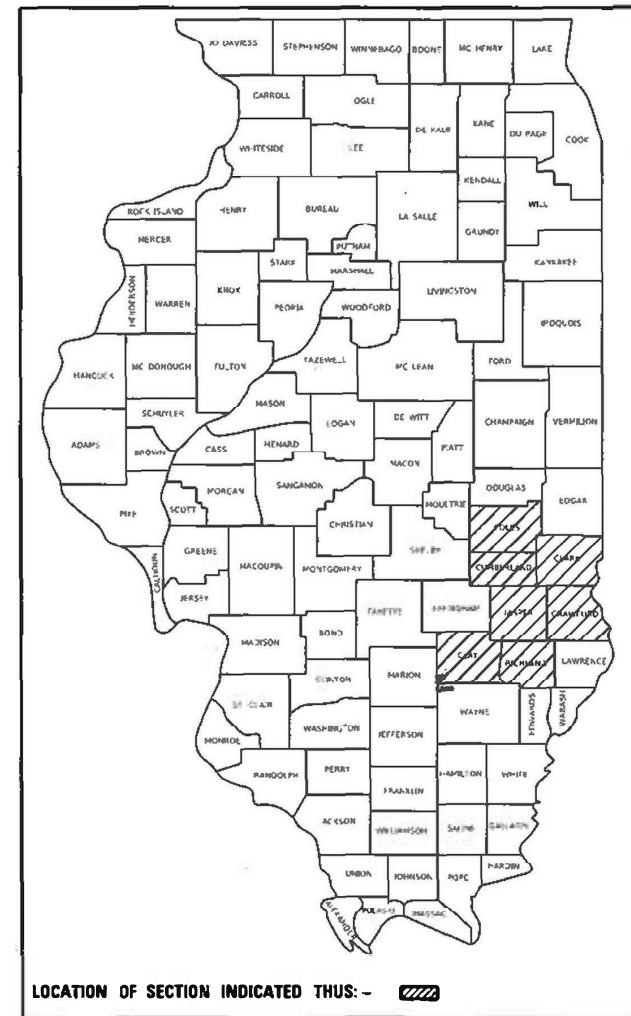
PROPOSED HIGHWAY PLANS

VARIOUS ROUTES
SECTION D7 BRIDGE DECK SEALING 2023-1
PROJECT HBF-3PIB(020)
BRIDGE DECK SEALING
VARIOUS COUNTY

C-97-086-22

SEE COUNTY LOCATION MAPS
FOR STRUCTURE LOCATIONS

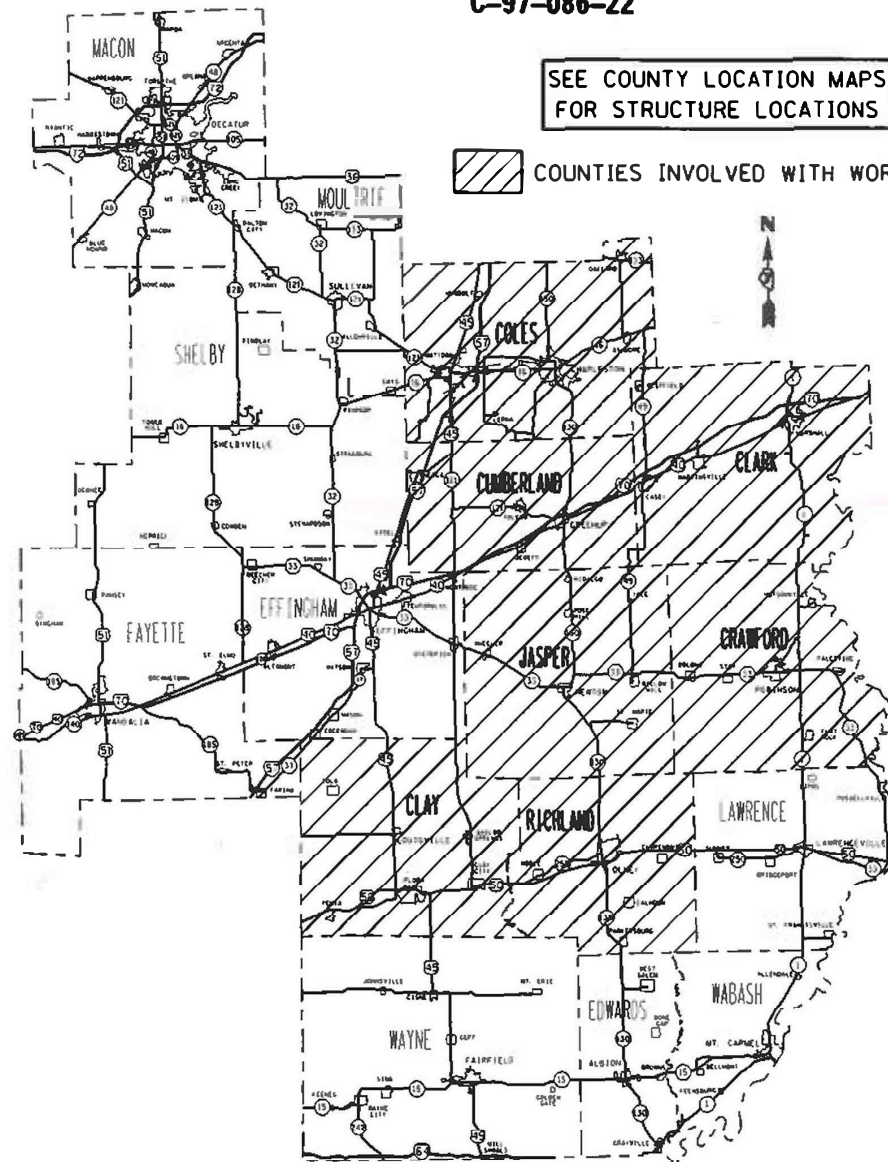
 COUNTIES INVOLVED WITH WORK



FULL SIZE PLANS HAVE BEEN PREPARED USING STANDARD ENGINEERING SCALES. REDUCED SIZED PLANS WILL NOT CONFORM TO STANDARD SCALES. IN MAKING MEASUREMENTS ON REDUCED PLANS, THE ABOVE SCALES MAY BE USED.

J.U.L.I.E.
JOINT UTILITY LOCATION INFORMATION FOR EXCAVATORS
1-800-892-0123
OR 811

PROJECT ENGINEER: MATT BOWER
PROJECT MANAGER: MICHELE REEDER
PHONE: (217) 342-8241
CONTRACT NO. 74B21



STATE OF ILLINOIS
DEPARTMENT OF TRANSPORTATION

SUBMITTED DECEMBER 14 20 22
Jeffrey P. Myrka REGIONAL ENGINEER
February 3, 2023
Scott A. Etkin
ENGINEER OF DESIGN AND ENVIRONMENT
February 3, 2023
Stephen M. Janda
DIRECTOR OF HIGHWAYS PROJECT IMPLEMENTATION

PRINTED BY THE AUTHORITY
OF THE STATE OF ILLINOIS

INDEX OF SHEETS

1	COVER SHEET
2	INDEX OF SHEETS & GENERAL NOTES
3	SUMMARY OF QUANTITIES
4-5	SCHEDULE OF QUANTITIES & LOCATIONS
6-9	BRIDGE LOCATION MAPS
10	BRIDGE PLAN SHEET

THE FOLLOWING STANDARDS ARE A PART OF THESE PLANS AND ARE INCLUDED AFTER SHEET NO. 10:

000001-08	STANDARD SYMBOLS, ABBREVIATIONS AND PATTERNS
001006	DECIMAL OF AN INCH AND OF A FOOT
701001-02	OFF-ROAD OPERATIONS, 2L, 2W, 15' MINIMUM AWAY FROM PAVEMENT EDGE
701006-05	OFF-ROAD OPERATIONS, 2L, 2W, 15' AWAY TO EDGE OF PAVEMENT
701011-04	OFF-ROAD MOVING OPERATIONS, 2L, 2W, DAY ONLY
701101-05	OFF-ROAD OPERATIONS, MULTILANE, 15' AWAY TO EDGE OF PAVEMENT
701106-02	OFF-ROAD OPERATIONS, MULTILANE, 15' MINIMUM AWAY FROM PAVEMENT EDGE
701201-05	LANE CLOSURE, 2L, 2W, DAY ONLY, FOR SPEEDS 45 MPH
701411-09	LANE CLOSURE, MULTILANE, AT ENTRANCE OR EXIT RAMP FOR SPEEDS 45 MPH
701426-09	LANE CLOSURE, MULTILANE, INTERMITTENT OR MOVING OPERATION, FOR SPEEDS 45 MPH
701427-05	LANE CLOSURE, MULTILANE, INTERMITTENT OR MOVING OPERATION, FOR SPEEDS 40 MPH
701501-06	URBAN LANE CLOSURE, 2L, 2W- UNDIVIDED
701601-09	URBAN LANE CLOSURE, MULTILANE, 1W OR 2W WITH NON-TRAVERSABLE MEDIAN
701602-10	URBAN LANE CLOSURE, MULTILANE, 2W WITH BI-DIRECTIONAL LEFT TURN LANE
701901-08	TRAFFIC CONTROL DEVICES

GENERAL NOTES

THE WORK INCLUDED IN THIS SECTION CONSISTS OF APPLYING CONCRETE SEALER TO THE ENTIRE TOP SURFACE OF THE BRIDGE DECKS INCLUDING THE INSIDE FACES AND TOPS OF THE PARAPETS, TRAFFIC CONTROL, AND ANY OTHER WORK NECESSARY AS DETERMINED BY THE RESIDENT TO COMPLETE THE SECTION.

EXISTING PAVEMENT MARKINGS AND RAISED REFLECTIVE PAVEMENT MARKERS SHALL BE TEMPORARILY COVERED PRIOR TO APPLICATION OF THE DECK SURFACE TREATMENT TO PREVENT THE MATERIAL FROM BEING APPLIED TO THE PAVEMENT MARKINGS AND RAISED REFLECTIVE PAVEMENT MARKERS. THE TEMPORARY COVERING SHALL BE REMOVED AFTER APPLICATION OF THE DECK SURFACE TREATMENT AND PRIOR TO OPENING TO TRAFFIC. COST IS INCLUDED WITH THE DECK SURFACE TREATMENT SPECIFIED.

WATER BASED CONCRETE SEALERS WILL NOT BE ALLOWED.

THE RESIDENT ENGINEER SHALL BE THE SOLE JUDGE CONCERNING THE CURING TIME FOR THE SEALER AND WHEN THE SEALED DECKS CAN BE OPENED TO TRAFFIC.

THE CONTRACTOR FOR THIS CONTRACT IS ADVISED THAT OTHER PROJECTS WITHIN OR ADJACENT TO THE LIMITS OF THIS CONTRACT SECTION MAY BE UNDER CONSTRUCTION DURING CONSTRUCTION OPERATIONS FOR THIS CONTRACT. THE CONTRACTOR FOR THIS SECTION SHALL COOPERATE WITH THE CONTRACTORS FOR THE OTHER PROJECTS ACCORDING TO ARTICLE 105.08 OF THE STANDARD SPECIFICATIONS.

MODEL: Default
FILE NAME: p:\ulc\paw.bentley.com\FW\DOT\Documents\DOT\Office\Dir\rdet_7\Project\74B21\CAD\data\CAD\ Sheets\ID74B21-1-Ignenote.dgn

USER NAME = Mona.Steffen	DESIGNED -	REVISED -
	DRAWN -	REVISED -
PLOT SCALE = 100,0000' / in.	CHECKED -	REVISED -
PLOT DATE = 12/13/2022	DATE -	REVISED -

**STATE OF ILLINOIS
DEPARTMENT OF TRANSPORTATION**

**INDEX OF SHEETS, GENERAL NOTES
& HIGHWAY STANDARDS**

SCALE: SHEET OF SHEETS STA. TO STA.

F.A. RTE.	SECTION	COUNTY	TOTAL SHEETS	SHEET NO.
VAR.	D7 BR DECK SEALING 2023-1	VARIOUS	10	2
		CONTRACT NO. 74B21		
		ILLINOIS FED. AID PROJECT		

80% FED
20% STATE

SUMMARY OF QUANTITIES			TOTAL QUANTITIES	CONSTRUCTION TYPE CODE		
CODE NO	ITEM	UNIT		VARIOUS COUNTIES 0047		
67100100	MOBILIZATION	L SUM	1	1		
70100420	TRAFFIC CONTROL AND PROTECTION, STANDARD	EACH	16	16		
	701411					
70100450	TRAFFIC CONTROL AND PROTECTION, STANDARD	L SUM	1	1		
	701201					
70102620	TRAFFIC CONTROL AND PROTECTION, STANDARD	L SUM	1	1		
	701501					
70102630	TRAFFIC CONTROL AND PROTECTION, STANDARD	L SUM	1	1		
	701601					
70102632	TRAFFIC CONTROL AND PROTECTION, STANDARD	L SUM	1	1		
	701602					
X5870015	BRIDGE DECK CONCRETE SEALER	SO FT	1034409	1034409		

REV. - MS

MODEL: Default
FILE NAME: pw\ludbt-pw-bentley.com\pwwd\DOT\Documents\DOT_Offices\District_7\Projects\74B21\CAD\Drawings\CAD\Sheets\DOT74B21-sh-500.dgn

USER NAME = Mona.Steffen	DESIGNED -	REVISED -
	DRAWN -	REVISED -
PLOT SCALE = 100.0000' / in.	CHECKED -	REVISED -
PLOT DATE = 12/13/2022	DATE -	REVISED -

STATE OF ILLINOIS
DEPARTMENT OF TRANSPORTATION

SUMMARY OF
QUANTITIES

SCALE: SHEET OF SHEETS STA. TO STA.

F.A. RTE.	SECTION	COUNTY	TOTAL SHEETS	SHEET NO.
VAR. 07 BR DECK SEALING 2023-1		VARIOUS	10	3
			CONTRACT NO. 74B21	
ILLINOIS FED. AID PROJECT				

MODEL: Default
FILE: Mainfile_pulldown.tbl
C:\Users\paul_bentley\OneDrive\Documents\DOT Office\Director_7\Projects\7482\CLC\Drawings\CAD\Sheet074821-1-1-23.ctb
C:\Users\paul_bentley\OneDrive\Documents\DOT Office\Director_7\Projects\7482\CLC\Drawings\CAD\Sheet074821-1-1-23.ctb

SN	FacilityCarried	Location	Feature Crossed	Length Total	Deck Width	extra width (parapet, median, sidewalk)	Area
				Feet	Feet	Feet	Sq. Ft
CLARK COUNTY							
0120004	I-70 (WB)	1 MI E ILL 1	BIG CREEK	275.8	42	7.33	13605
0120005	I-70 (EB)	1 MI E ILL 1	BIG CREEK	275.5	42	7.33	13590
0120008	I-70 (WB)	3.5 MI W OF STATE LN	CROOKED CREEK	161	40	7.33	7620
0120009	I-70 (EB)	3.5 MI W STATE LINE	CROOKED CREEK	161	40	7.33	7620
0120013	ILL 1(FAP 332)	2 MI N MARSHALL	BIG CREEK	210	35.4	7.33	8973
0120025	US 40(FAS 1707)	2 MI W STATE LINE	I-70	305.7	55.5	8.33	19513
0120048	ILL 49(FAP 832)	CASEY	I-70	245.2	78	6.16	20636
0120050	I-70 (EB)	MARTINSVILLE	N FORK EMBARRASS R	335.5	32.5	6.56	13105
0120051	I-70 (WB)	MARTINSVILLE	N FORK EMBARRASS R	335.5	32.5	6.56	13105
0120053	I-70 (WB)	W MARSHALL	MILL CREEK	240.5	43.2	7.33	12152
0120054	I-70 (EB)	N MARSHALL	IL 1(FAP 332)	175.5	43.2	7.33	8868
0120055	I-70 (WB)	N MARSHALL	IL 1(FAP 332)	175.5	43.2	7.33	8868
0120058	OLD US 40	.37 MI W MARTINSVILL	N FORK EMBARRAS R	138.5	30	7.33	5170
0120059	OLD US 40	.23 MI W MARTINSVILL	KETTERING BRANCH	72	30	7.33	2688
0120061	IL 49(FAP 832)	.6 MI S OF WESTFIELD	TR1B TO LAMB BRANCH	52	32	7.33	2045
0120062	FAP 332(IL 1)	S OF WEST UNION	STREAM	48.5	32	4.5	1770
0120063	FAP 332(IL 1)	4 MI N OF WEST UNION	SNYDER CREEK	96.2	32	7.33	3784
0120064	FAP 832(IL 49)	6.5 MI S CASEY	STREAM	53	32	7.33	2084
0120065	US 40(FAS 1707)	E OF MARSHALL	BIG CREEK	214.8	32	7.33	8448
0120066	FAP 832(IL 49)	N OF WESTFIELD	W FORK EMBARRASS R	120	32	7.33	4720
0120067	FAS 1707(US 40)	N EDGE MARTINSVILLE	KETTERING BRANCH	85.8	32	7.33	3375
0120068	FAS 1707(US 40)	1.5 MI E MARSHALL	LITTLE CREEK	124.3	36	7.33	5386
0120069	I-70 (EB)	1 MI W STATE LINE	HAWKS CREEK	238.4	43.9	7.33	12213
0120070	I-70 (WB)	1 MI W STATE LINE	HAWKS CREEK	238.4	43.9	7.33	12213
0120071	ILL 1 (FAP 332)	N OF WEST UNION	MILL CREEK	166.1	32	7.33	6533
0120073	US 40 (FAS 1707)	.5 MI E CLARK CTR	MILL CREEK	196	36	7.33	8493
0122018	OLD US 40(SBI 11)	.9 MI E MARTINSVILLE	LITTLE CREEK	43.3	26.3	7.33	1456
CLARK COUNTY TOTALS				27 STRUCTURES			228033
CLAY COUNTY							
0130001	FAP-327 (US-50)	3 MI E JCT US-45N	CXST RR	175	32.5	7.33	6970
0130002	FAP-327 (US-50 EB)	.2 MI E JCT US-45S	ELM RIVER	118	38	6	5192
0130003	FAP-327 (US-50 WB)	.2 MI E JCT US-45S	ELM RIVER	118	38	6	5192
0130004	FAP-327 (US-50)	2 MI W RICHLAND C L	LITTLE WABASH RIVER	268	30	6.666	9826
0130010	FAP-328 (US-45)	.5 MI N LOUISVILLE	LITTLE WABASH RIVER	736	32.5	7.33	29315
0130019	FAP-828 (CC-MONT BT)	1.5 MI N CLAY CITY	LITTLE WABASH RIVER	355.1	28	7.33	12546
0130020	FAP-828 (CC-MONT BT)	.75 MI N CLAY CITY	L WABASH RIVER OV FLO	689	31.5	7.33	26754
0130036	FAP-327 (US-50)	CLAY-MARION CO LINE	ILLINOIS CENTRAL RR	176.5	40	7.33	8354
0130039	FAP 328/ US 45	.2 MI S EFFINGHAM CL	LUCAS CREEK	80	40	7.33	3786
0130040	SBI-12 (OLD US 50)	.2 MI E JCT US 45S	ELM RIVER	125	28	7.33	4416
0130041	FAP 328 (US 45)	3 MI N US 50 JCT	BUCK CREEK	116	40	7.33	5490
0130042	FAP 327 (US 50)	.75 MI W RICHLAND CL	LITTLE MUDDY CREEK	511	40	7.33	24186
0130043	FAP 328 (US 45)	3.75 MI S JCT US 50	SEMINARY CREEK	102.5	40	7.33	4851
0130044	FAS 2703-KIN/LOU RD	.7 MI E MARION CO LI	IL CENTRAL RR	163.9	32	7.33	6446
CLAY COUNTY TOTALS				14 STRUCTURES			153325

COLES COUNTY							
0150001	I-57 (NB)	S OF MATTOON	US 45(FAP 824)	244.8	39.4	7.33	11440
0150002	I-57 (SB)	S OF MATTOON	US 45(FAP 824)	244.8	39.4	7.33	11440
0150007	I-57 (NB)	N IL 16	RILEY CREEK	117.2	39	8.66	5586
0150008	I-57 (SB)	N IL 16	RILEY CREEK	117.2	39	8.66	5586
0150011	I-57 (NB)	.5 MI N HUMBOLDT RD	FLAT BRANCH	116	41.3	7.33	5641
0150012	I-57 (SB)	.5 MI N HUMBOLDT	FLAT BRANCH	116	41.3	7.33	5641
0150015	IL 16 EB (FAP 91)	1.0 MI W CHARLESTON	Eastern IL RR	170	34	7.33	7026
0150016	IL 16 WB (FAP 91)	1.0 MI W CHARLESTON	Eastern IL RR	170	34	7.33	7026
0150017	IL 16 WB (FAP 91)	0.5 MI W CHARLESTON	RILEY CREEK	300.5	33.5	7.33	12269
0150018	IL 16 EB (FAP 91)	0.5 MI W CHARLESTON	RILEY CREEK	300.5	33.5	7.33	12269
0150020	IL 16 (FAP 91)	1.0 MI E ASHMORE	POLE CAT CREEK	76.7	31	7.668	2966
0150021	IL 16 (FAP 91)	1.5 MI E ASHMORE	POLE CAT CREEK	106.5	28	9.668	4012
0150027	FAU 7643	2.0 MI S CHARLESTON	CASSEL CREEK	203.2	30	3.34	6775
0150028	CH 16	4.0 MI S CHARLESTON	S FORK INDIAN CREEK	100	30	3.34	3334
0150036	FAS 677(CH 3)	2.5 MI S OAKLAND	LITTLE EMBARRAS R	213.6	30	3	7049
0150053	I-57 (NB)	0.5 MI N OF IL 16	SBI 16(FAU 7666)	149.6	41.3	7.33	7275
0150054	I-57 (SB)	0.5 MI N OF IL 16	SBI 16(FAU 7666)	149.6	41.3	7.33	7275
0150055	IL 130 (FAP 820)	6.0 MI S OF IL 133	GREASY CREEK	22	36.7	0	807
0150060	FAS 674(CH 31)	S END LAKE PARADISE	LITTLE WABASH RIVER	106.5	27.6	7.33	3720
0150064	IL 16 & US 45(FA 325)	CHARLESTON AV MATTON	CN RR	90.5	72.4	18.66	8241
0150065	FAS 673(CH 9)	SE OF MATTOON	KICKAPOO CREEK	86	33	0	2838
0150067	IL 130 (FAP 116)	2.5 MI S CHARLESTON	EMBARRAS RIVER	299.8	37.1	7.33	13320
0150070	SBI 16(FAS 1669)	.75 MI NW OF LOXA	RILEY CREEK BRANCH	51.3	30	0	1539
0150071	IL 49(FAP 832)	1 MI S OF IL 16	POLECAT CREEK	64.5	32	7.33	2537
0150072	FAP 824(US 45)	1.5 MI N OF HUMBOLDT	STREAM	32	35.4	7.33	1367
0150073	FAU 7706	2.6 MI. N. IL.16	I-57	220	62	8.67	15547
0150074	IL 133 (FAP 749)	2.0 MI E OF OAKLAND	LITTLE EMBARRAS R	247	32	7.33	9715
0150075	IL 16 (FAP 91)	2.5 MI E CHARLESTON	EMBARRAS RIVER	312.7	40	7.33	14800
0150076	IL 133 (FAP 749)	1.5 MI W OAKLAND	EMBARRAS RIVER	343	32	7.33	13490
0152015	IL 130 (FAP 820)	700 FT S IL 316	TOWN BRANCH	35.2	52	6.17	2047
COLES COUNTY TOTALS				30 STRUCTURES			212578
CRAWFORD COUNTY							
0170023	FAP-332 (ILL-1)	.7 MI S CLARK CO LN	RACCOON CREEK	190	32	7.33	7473
0170025	FAP 332 (ILL 1)	2 MI N TRIMBLE	HUTSON CREEK	150	36	7.33	6500
0170028	FAP-781 (ILL-33)	.5 MI E OBLONG	DOGWOOD CREEK	91	39.4	7.33	4252
0170029	FAP-781 (ILL-33)	NE CL STOY	BIG CREEK	171.3	39.4	7.33	8005
0170030	FAP 781 (IL 33)	1.5 MI N LAW C L	STREAM	95	34	7.33	3926
0170031	FAU 8324	ROBINSON	STREAM	55	33	0	1815
0170035	FAP 781(IL 33)	SW CL PALESTINE	LAMOTTE CREEK	190.7	32	7.33	7500
CRAWFORD COUNTY TOTALS				7 STRUCTURES			39471

USER NAME = Mona.Steffen	DESIGNED -	REVISED -
	DRAWN -	REVISED -
PLOT SCALE = 100,0000 ' / in.	CHECKED -	REVISED -
PLOT DATE = 12/13/2022	DATE -	REVISED -

**STATE OF ILLINOIS
DEPARTMENT OF TRANSPORTATION**

**SCHEDULE OF QUANTITIES
& LOCATIONS**

SCALE: SHEET OF SHEETS STA. TO STA.

F.A. RTE.	SECTION	COUNTY	TOTAL SHEETS	SHEET NO.
VAR.	D7 BR DECK SEALING 2023-1	VARIOUS	10	4
			CONTRACT NO. 74B21	
		ILLINOIS	FED. AID PROJECT	

CUMBERLAND COUNTY							
0180005	I-57 (SB)	.7 MI S COLES CO LIN	BUSH CREEK	120.5	43.7	1.83	5487
0180006	I-57 (NB)	.7 MI S COLES CO LIN	BUSH CREEK	120.5	43.7	1.83	5487
0180007	US 40(FAS 1707)	1.25 MI E WOODBURY	BIG MUDDY CREEK	296.5	32	7.33	11661
0180009	US 40(FAS 1707)	GREENUP	MILL ROAD(MS 5990)	173.7	30	7.33	6484
0180010	US 40(FAS 1707)	GREENUP	LINCOLN ST(MS 1230)	175.5	30	7.33	6551
0180018	IL 121 (FAP 773)	1 MI SE OF TOLEDO	COTTONWOOD CREEK	127.7	30.5	7.33	4831
0180019	IL 121 (FAP 773)	NW CL GREENUP	EMBARRAS RIVER	298.5	33.7	1.5	10507
0180025	II 130 (FAP 116)	GRFFNUP INT	I-70	238	54.5	7.6	14780
0180026	FAP 116 (IL 130)	.5 MI S US 40	CSXT RR	128	32	7.33	5034
0180040	I-70 (EB)	4.4MI E EFF CO LINE	FAS 1657	101.9	40	7.33	4823
0180041	I-70 (WB)	4.4MI E EFF CO LINE	FAS 1657	101.9	40	7.33	4823
0180042	I-70 (WB)	4.6MI E EFF CO LINE	MUDDY CREEK	196.6	39.4	7.33	9187
0180043	I-70 (EB)	4.6MI E EFF CO LINE	MUDDY CREEK	196.6	39.4	7.33	9187
0180044	I-70 (WB)	6.5MI E EFF CO LINE	COTTONWOOD CREEK	181.5	39.4	7.33	8481
0180047	I-70 (WB)	I-70 OVER IL 121	IL 121 (FAP 773)	138.4	40.8	7.33	6661
0180048	I-70 (EB)	I-70 OVER IL 121	IL 121 (FAP 773)	138.4	40.8	7.33	6661
0180049	I-70 (WB)	12 MI E EFF CO LINE	EMBARRAS RIVER	670	36	7.33	29031
0180050	I-70 (EB)	12 MI E EFF CO LINE	EMBARRAS RIVER	670	36	7.33	29031
0180051	I-70 (WB)	I-70 OVER RANGE CR	RANGE CREEK	134.7	39.4	7.33	6295
0180052	I-70 (EB)	I-70 OVER RANGE CK	RANGE CREEK	134.7	39.4	7.33	6295
0180054	I-70 (EB)	6.5MI E EFF CO LINE	COTTONWOOD CREEK	181.5	39.4	7.33	8481
0180056	FAP 828	1.5 MI S IL 121	BRUSH CREEK	74	32	7.33	2910
0180057	FAP 828	.5 MI N EFFHAM LINE	SPRING POINT CREEK	109	36	0	3924
0180058	FAP 116(IL 130)	4.8 MI S OF COLES CO	HURRICANE CREEK	340	32	7.33	13372
0180060	FAP 828(IL 121)	3 MI S OF US-45	STREAM	46.9	31.5	7.33	1821
0180061	US 40 (FAS 1707)	.5 MI W VEVEY PARK	RANGE CREEK	143.5	32	7.33	5644
0180062	IL 121 (FAP 773)	1.7 MI E MONTROSE RD	MULE CREEK	137	32	7.33	5388
0180063	IL 121 (FAP 773)	2 MI W OF TOLEDO	BIG MUDDY CREEK	192	32	7.33	7551
0180064	FAP 116 (IL 130)	7 MI S COLES CO LINE	LOST CREEK	187	36	7.33	8103
0180066	FAP 828 (IL 121)	4.4 MI S 45 JCT	LONG POINT CREEK	150.9	36	7.33	6538
0180067	FAP 116 (IL 130)	.8 MI N JASPER CO LI	RANGE CREEK	369	32	7.33	14513
CUMBERLAND COUNTY TOTALS				31 STRUCTURES		269545	
JASPER COUNTY							
0400007	FAP-781 (ILL-33)	2.75 MI E ILL-130	CROOKED CREEK	245	32	7.33	9636
0400018	FAP-116 (ILL-130)	.9 MI S NFWTON	BRUSH CREEK	124.5	36	0	4482
0400019	FAP-116 (ILL-33/130)	1 MI N NEWTON	STREAM	182	40	7.33	8614
0400020	FAP-781 (ILL-33)	1.75 MI E ILL-49	STREAM	76	33	0	2508
0400021	FAP-95(ILL 33)	.75 MI E EFF CO LINE	W FORK BIG MUDDY	90.3	40	7.33	4274
0400022	FAP 781(IL 33)	1 MI E IL 130	STREAM	85	35.4	7.33	3632
0400023	FAS 705(IL 49)	WILLOW HILL	HICKORY CRK	74.2	34.33	7.33	3091
JASPER COUNTY TOTALS				7 STRUCTURES		36237	

RICHLAND COUNTY							
0800002	FAP-327 (US-50)	1 MI W JCT ILL-130	FOX RIVER	274	35.7	1.5	10193
0800003	FAP-327 (US-50)	.4 MI E JCT ILL-130	RAILROAD	161.5	30	11	6622
0800004	FAP-327 (US-50)	OLNEY	FAU-8492/WHITTLE AVE	145.3	30	11	5957
0800005	FAP-327 (US-50)	2 MI E JCT ILL-130	CSXT RR.	209	35.9	7.33	9035
0800009	FAP-116 (ILL-130)	6 MI S JASPER CO LN	EAST FORK FOX RIVER	137	36	7.33	5936
0800020	FAP-116 (ILL-130)	.25 MI N PARKERSBURG	SUGAR CREEK	90.5	36	7.33	3921
0800021	FAP-116 (ILL-130)	3 MI S JASPER CO LN	LONG BR FOX RIVER	146	36	7.33	6326
0800022	FAS 1720 (ILL-250)	1.5 MI W OLNEY	FOX RIVER	173	32	7.33	6804
0800023	FAS 1720 (ILL-250)	4.25 MI W OLNEY	SUGAR CREEK	69	32	7.33	2714
0800024	FAP 116(IL 130)	3.5 MI S JCT US-50	LITTLE FOX RIVER	80.6	39.4	7.33	3766
0800025	FAP 327 (US 50)	Clay-Richland Co. Ln	Big Muddy Creek	717.2	40	7.33	33945
RICHLAND COUNTY TOTALS				11 STRUCTURES		95220	
PROJECT TOTALS				127 STRUCTURES		1,034,409	

MODEL: Default
 FILE: \\nafile.pva\uldrct-pw-bentley.com\P\INDOT\Documents\DOT Offices\District 7\Project\74B21\CAD\Drawings\CAD\Sheet\074B21-5-Struct.dwg

USER NAME = Mona.Steffen	DESIGNED -	REVISED -
	DRAWN -	REVISED -
PLOT SCALE = 100,0000 ' / in.	CHECKED -	REVISED -
PLOT DATE = 12/13/2022	DATE -	REVISED -

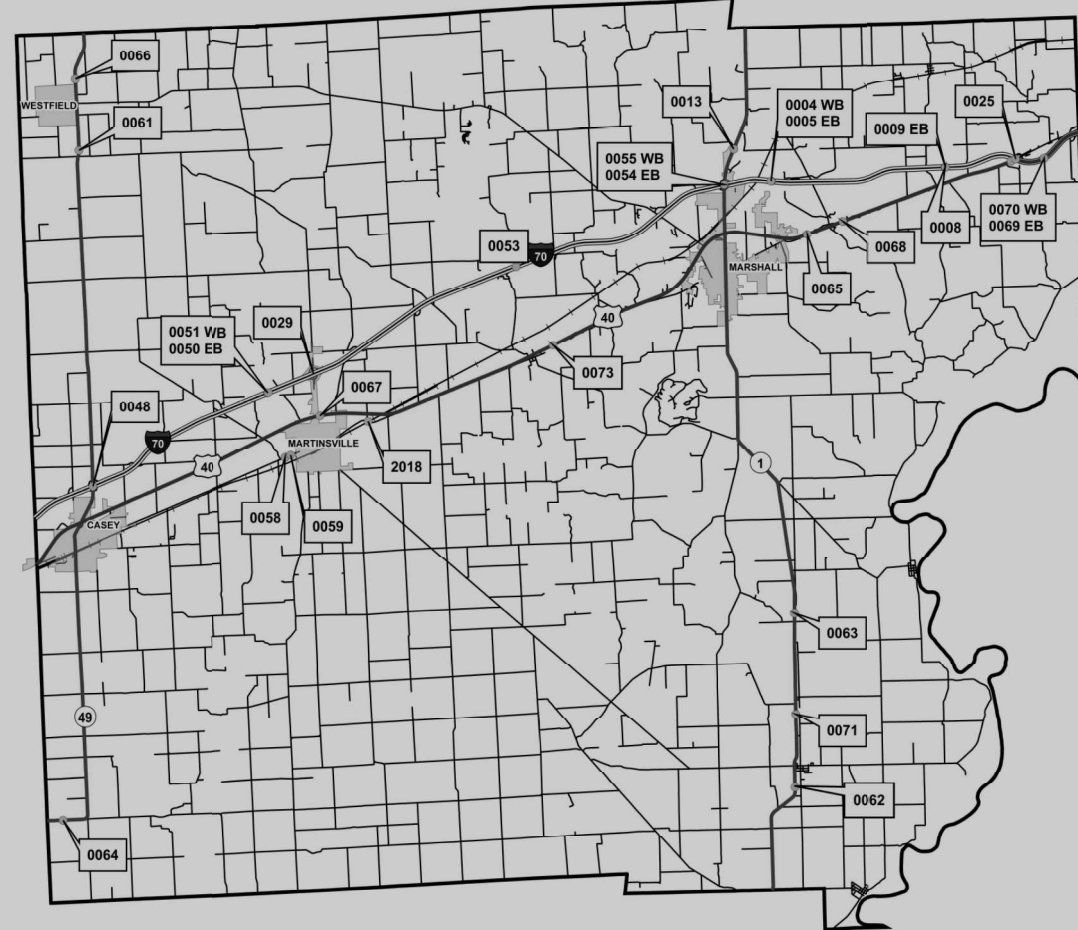
**STATE OF ILLINOIS
DEPARTMENT OF TRANSPORTATION**

**SCHEDULE OF QUANTITIES
& LOCATIONS**

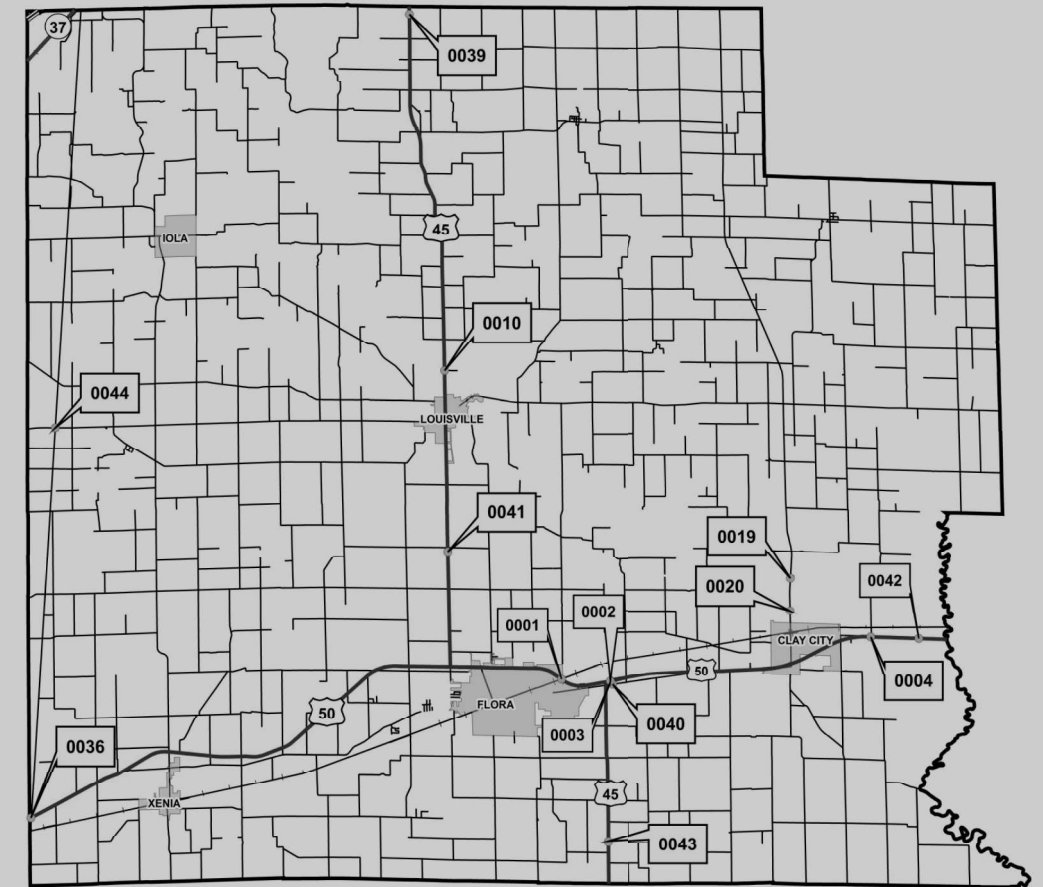
SCALE: SHEET OF SHEETS STA. TO STA.

F.A. RTE.	SECTION	COUNTY	TOTAL SHEETS	SHEET NO.
VAR.	D7 BR DECK SEALING 2023-1	VARIOUS	10	5
			CONTRACT NO. 74B21	
		ILLINOIS	FED. AID PROJECT	

CLARK COUNTY STRUCTURES



CLAY COUNTY STRUCTURES



MODEL: Default
 FILE: \\nafe-pw-bentley.com\FW\DOT\Documents\DOT Office\Dir\dir: 7\Project\74B21\CAD\DATA\CAD\Sheet\74B21-1-1-1-1-1-1-1-1-1-1.dgn

USER NAME = Mona.Steffen	DESIGNED -	REVISED -
	DRAWN -	REVISED -
PLOT SCALE = 2,0000' / in.	CHECKED -	REVISED -
PLOT DATE = 12/13/2022	DATE -	REVISED -

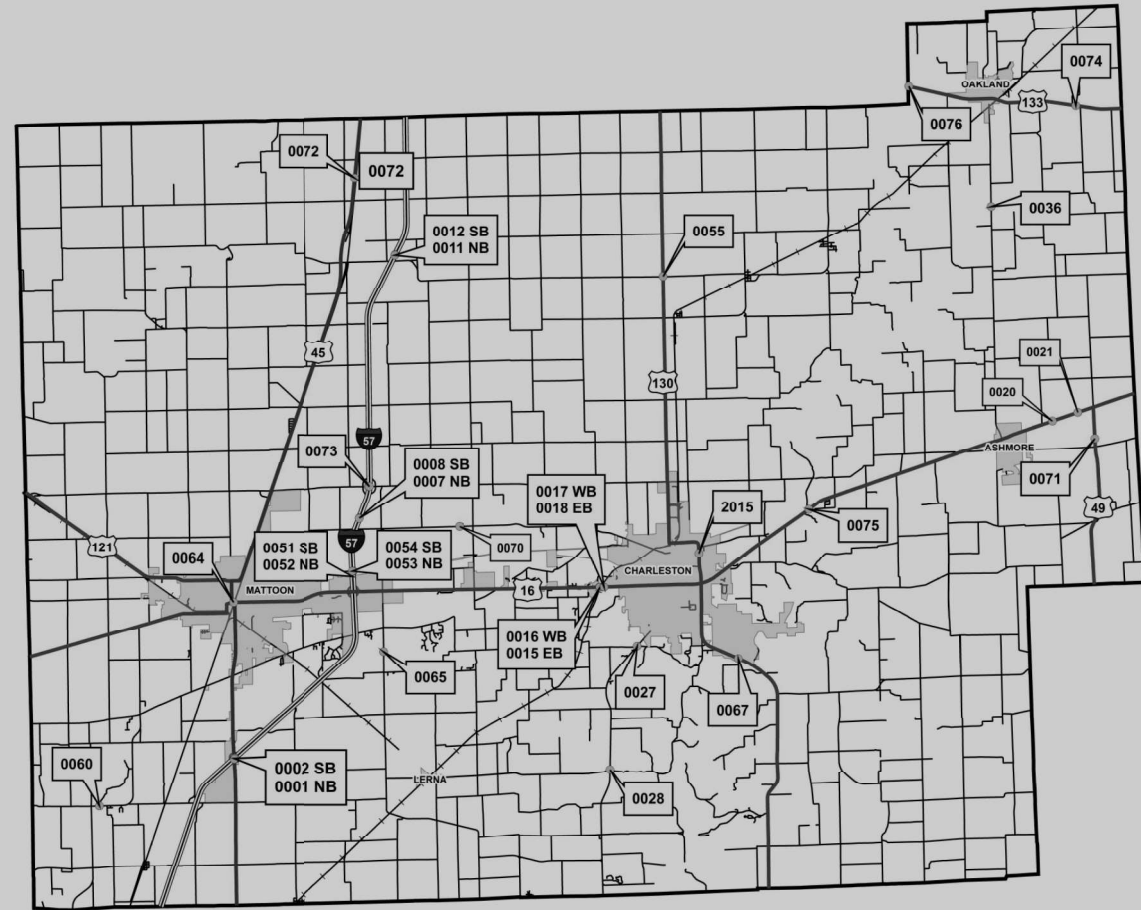
STATE OF ILLINOIS
DEPARTMENT OF TRANSPORTATION

BRIDGE LOCATION
MAPS

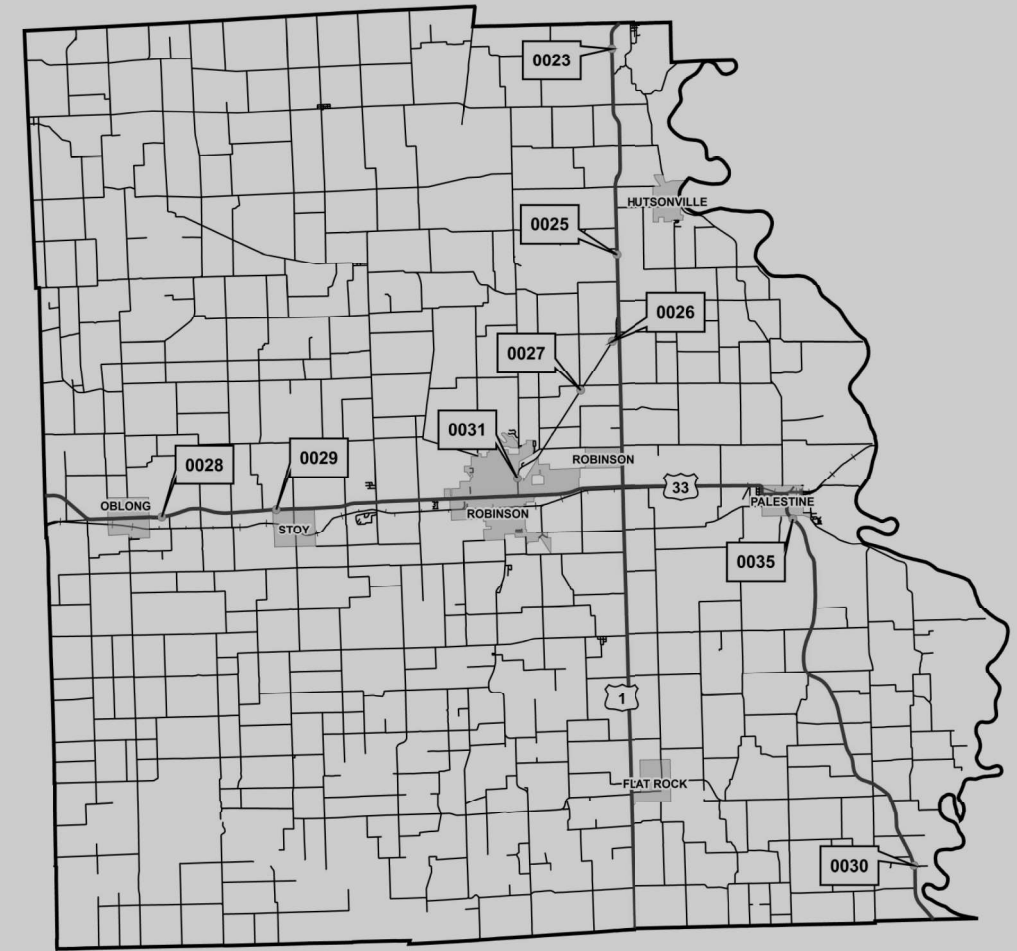
SCALE: SHEET OF SHEETS STA. TO STA.

F.A. RTE.	SECTION	COUNTY	TOTAL SHEETS	SHEET NO.
VAR.	D7 BR DECK SEALING 2023-1	VARIOUS	10	6
			CONTRACT NO. 74B21	
		ILLINOIS	FED. AID PROJECT	

COLES COUNTY STRUCTURES



CRAWFORD COUNTY STRUCTURES



MODEL: Default
 FILE: \\nafe-pw-bentley.com\FW\DOT\Documents\DOT_Offices\Dir\dir_7\Project\74B21\CAD\DATA\CAD\Sheet\074B21-1-1-1-1-1-1-1.dgn

USER NAME = Mona.Steffen	DESIGNED -	REVISED -
	DRAWN -	REVISED -
PLOT SCALE = 2,0000' / in.	CHECKED -	REVISED -
PLOT DATE = 12/13/2022	DATE -	REVISED -

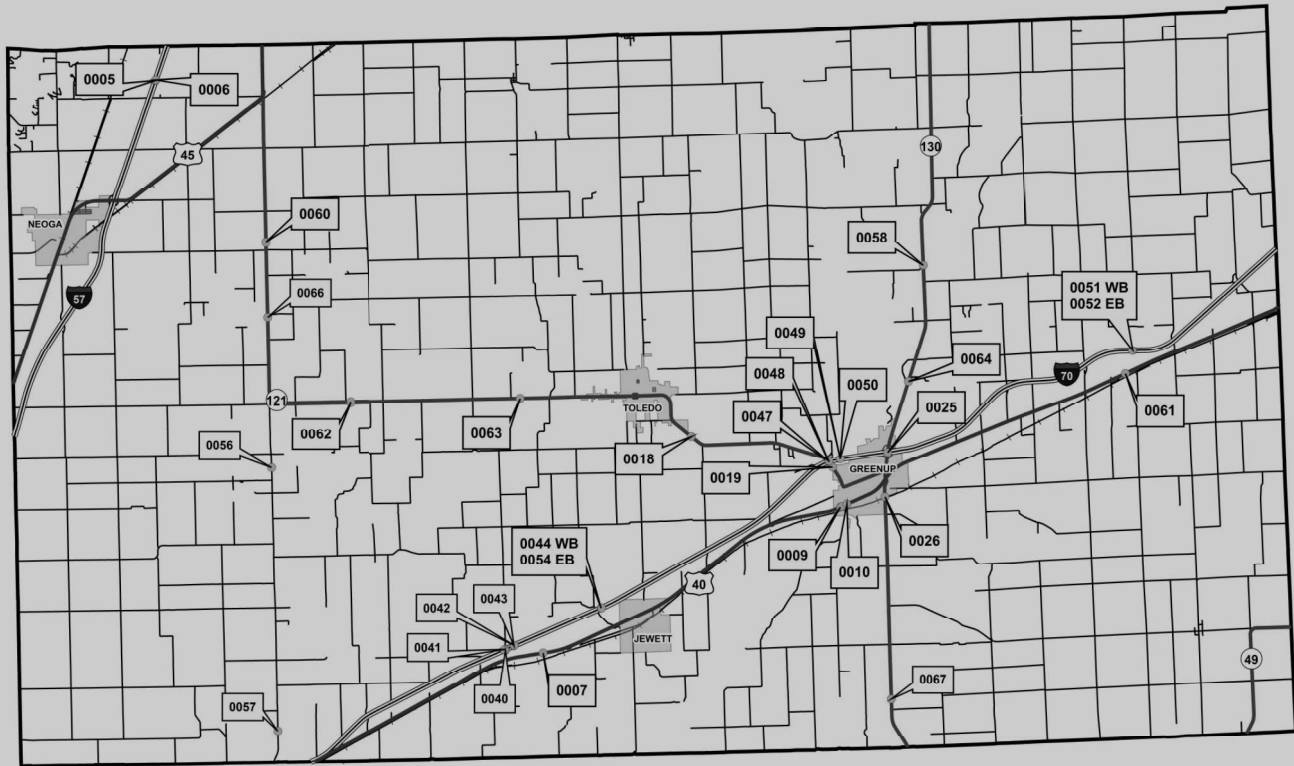
STATE OF ILLINOIS
DEPARTMENT OF TRANSPORTATION

BRIDGE LOCATION
MAPS

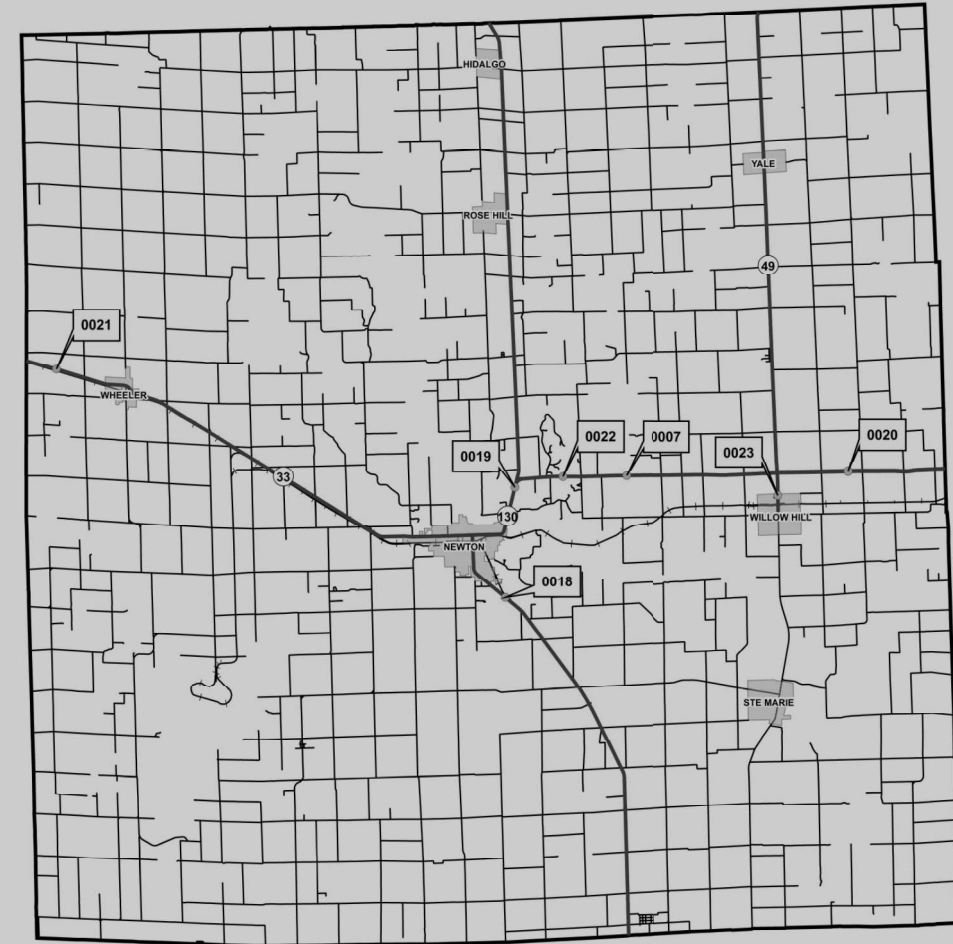
SCALE: SHEET OF SHEETS STA. TO STA.

F.A. RTE.	SECTION	COUNTY	TOTAL SHEETS	SHEET NO.
VAR.	D7 BR DECK SEALING 2023-1	VARIOUS	10	7
			CONTRACT NO. 74B21	
ILLINOIS FED. AID PROJECT				

CUMBERLAND COUNTY STRUCTURES



JASPER COUNTY STRUCTURES



MODEL: Default
 FILE NAME: p:\i\sect-cw-beadley.com\PIV\DOT\Documents\DOT Office\Dir\rdt_7\Project\74B21\CAD\DATA\CAD\Sheets\DOT\74B21-1-1-1-1-1-1-1-1-1-1.dgn

USER NAME = Mona.Steffen	DESIGNED -	REVISED -
DRAWN -	REVISIED -	
PLOT SCALE = 2,0000' / in.	CHECKED -	REVISED -
PLOT DATE = 12/13/2022	DATE -	REVISED -

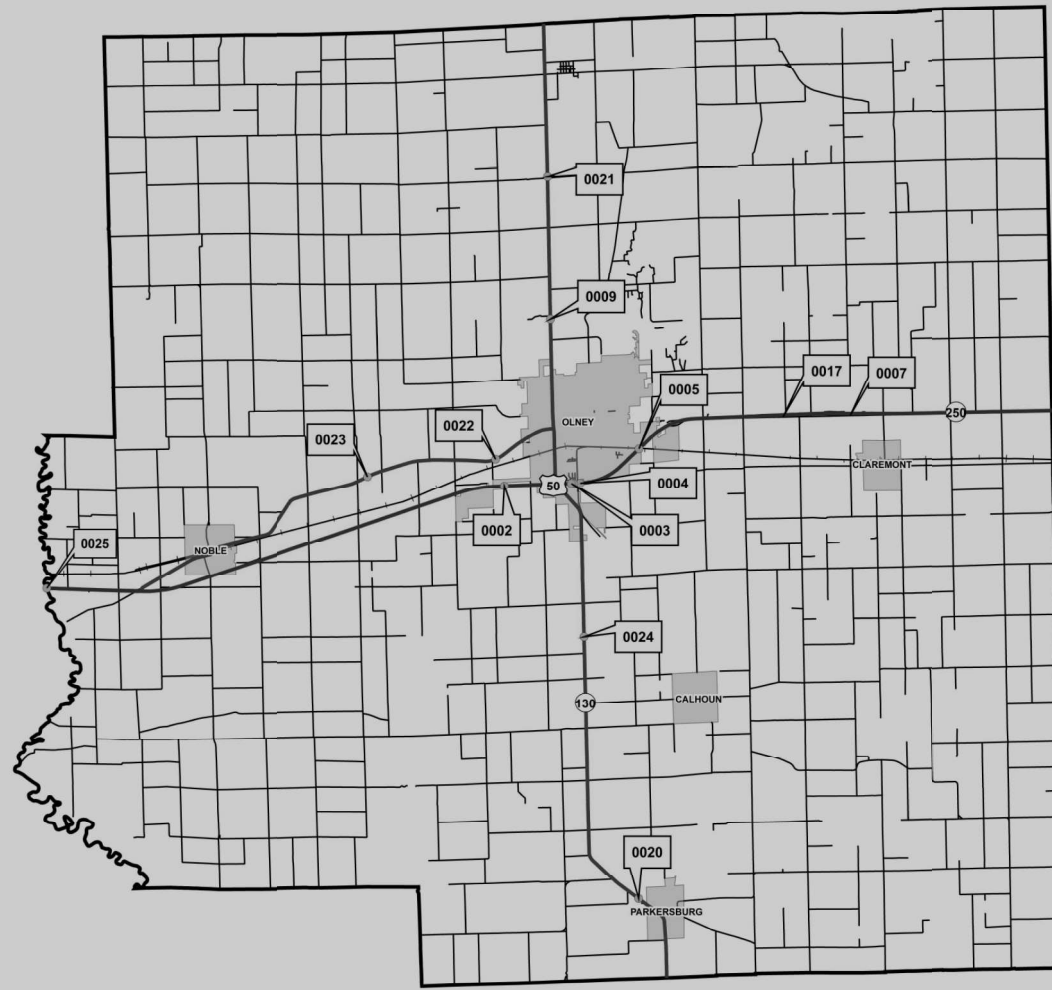
**STATE OF ILLINOIS
 DEPARTMENT OF TRANSPORTATION**

BRIDGE LOCATION MAPS

SCALE: SHEET OF SHEETS STA. TO STA.

F.A. RTE.	SECTION	COUNTY	TOTAL SHEETS	SHEET NO.
VAR.	D7 BR DECK SEALING 2023-1	VARIOUS	10	8
			CONTRACT NO. 74B21	
ILLINOIS FED. AID PROJECT				

RICHLAND COUNTY STRUCTURES



MODEL: Default
 FILE NAME: p:\ultra-cw-bead\p\com\PIV\DOT\Documents\DOT_Offices\Dir\rdt_7\Project\74B21\CADD\DATA\CAD\Sheet\74B21-1-1-1-1-1-1-1.dgn

USER NAME = Mona.Steffen	DESIGNED -	REVISED -
	DRAWN -	REVISED -
PLOT SCALE = 2,0000' / in.	CHECKED -	REVISED -
PLOT DATE = 12/13/2022	DATE -	REVISED -

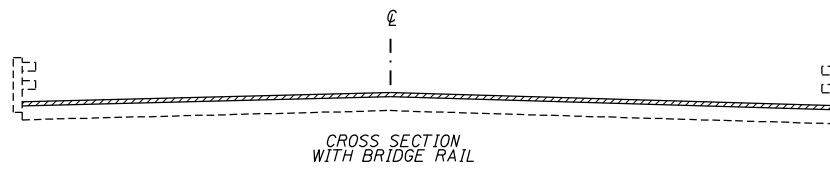
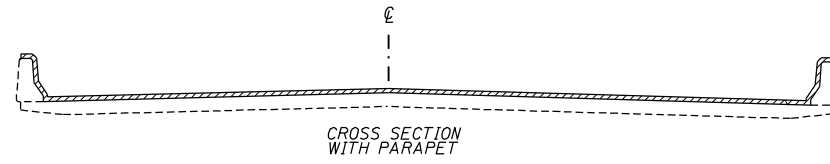
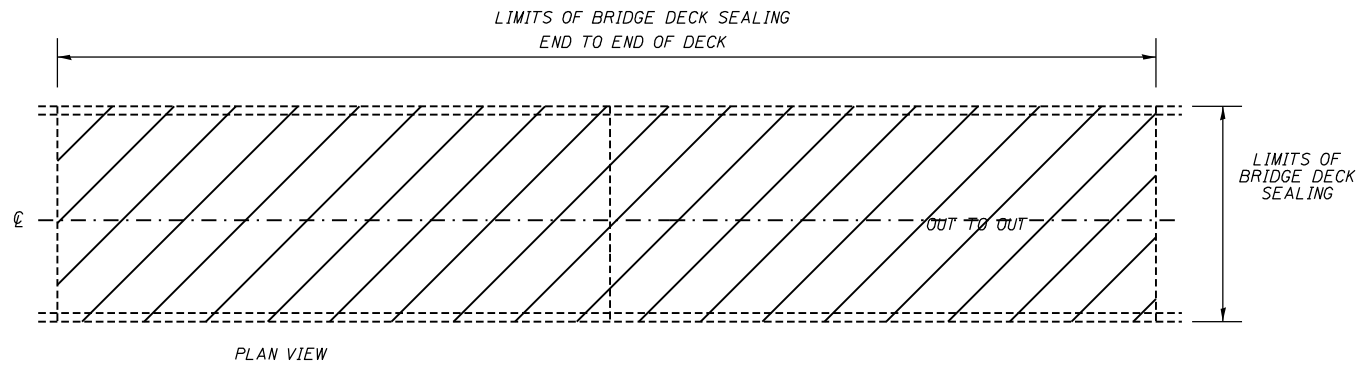
**STATE OF ILLINOIS
DEPARTMENT OF TRANSPORTATION**

**BRIDGE LOCATION
MAPS**

SCALE: SHEET OF SHEETS STA. TO STA.

F.A. RTE.	SECTION	COUNTY	TOTAL SHEETS	SHEET NO.
VAR.	D7 BR DECK SEALING 2023-1	VARIOUS	10	9
CONTRACT NO. 74B21				
ILLINOIS FED. AID PROJECT				

BRIDGE PLAN SHEET



NOTE: BRIDGE APPROACH PAVEMENT SHALL NOT BE SEALED

NOT TO SCALE

 AREA TO BE SEALED

MODEL: Default
FILE: \\nafe-pw-bentley.com\PW\DOT\Documents\DOT_offices\Dir\dr_7\Project\74B21\CADD\DATA\CAD\Sheet\74B21-1-1-1-1-1-1-1.dgn

USER NAME = Mona.Steffen	DESIGNED -	REVISED -
	DRAWN -	REVISED -
PLOT SCALE = 100,0000' / in.	CHECKED -	REVISED -
PLOT DATE = 12/13/2022	DATE -	REVISED -

**STATE OF ILLINOIS
DEPARTMENT OF TRANSPORTATION**

BRIDGE PLAN SHEET

SCALE: SHEET OF SHEETS STA. TO STA.

F.A. RTE.	SECTION	COUNTY	TOTAL SHEETS	SHEET NO.
VAR.	D7 BR DECK SEALING 2023-1	VARIOUS	10	10
			CONTRACT NO. 74B21	
		ILLINOIS	FED. AID PROJECT	