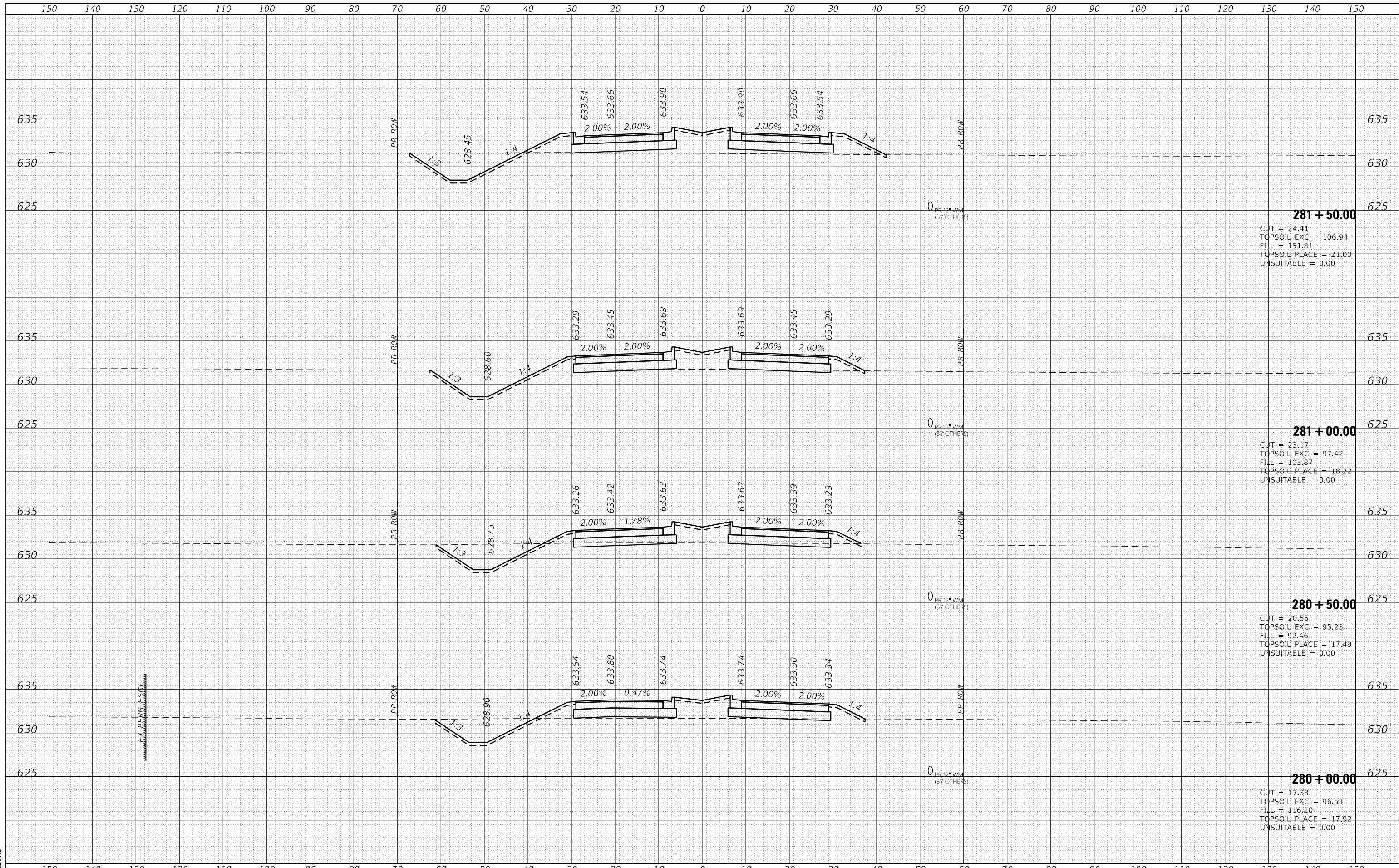


DATE	
BY	
SURVEYED	
PLOTTED	
TEMPLATE	
AREAS	
AREAS CHECKED	
FINAL SURVEY	
NOTE BOOK	
NO.	

DATE	
BY	
SURVEYED	
PLOTTED	
TEMPLATE	
AREAS	
AREAS CHECKED	
ORIGINAL SURVEY	
NOTE BOOK	
NO.	

HRC PROJECT No: 19182  
 FILE NAME: 19182\_1900154-000\_collns.dgn  
 PLOT DRIVER: il\_caf\_bap1r1c1g  
 PEN TABLE: p101aep1.td



**281 + 50.00**  
 CUT = 24.41  
 TOPSOIL EXC = 106.94  
 FILL = 151.81  
 TOPSOIL PLACE = 21.00  
 UNSUITABLE = 0.00

**281 + 00.00**  
 CUT = 23.17  
 TOPSOIL EXC = 97.42  
 FILL = 103.87  
 TOPSOIL PLACE = 18.22  
 UNSUITABLE = 0.00

**280 + 50.00**  
 CUT = 20.55  
 TOPSOIL EXC = 95.23  
 FILL = 92.46  
 TOPSOIL PLACE = 17.49  
 UNSUITABLE = 0.00

**280 + 00.00**  
 CUT = 17.38  
 TOPSOIL EXC = 96.51  
 FILL = 116.20  
 TOPSOIL PLACE = 17.92  
 UNSUITABLE = 0.00



USER NAME = amiller	DESIGNED - JMR	REVISED -
	DRAWN - AJM	REVISED -
PLOT SCALE = 20.0000' / in.	CHECKED - APS	REVISED -
PLOT DATE = 10/21/2022	DATE - 10/21/2022	REVISED -

**STATE OF ILLINOIS  
 DEPARTMENT OF TRANSPORTATION**

**CROSS SECTIONS  
 COLLINS ROAD**

SCALE: SHEET 29 OF 55 SHEETS STA. 280+00.00 TO STA. 281+50.00

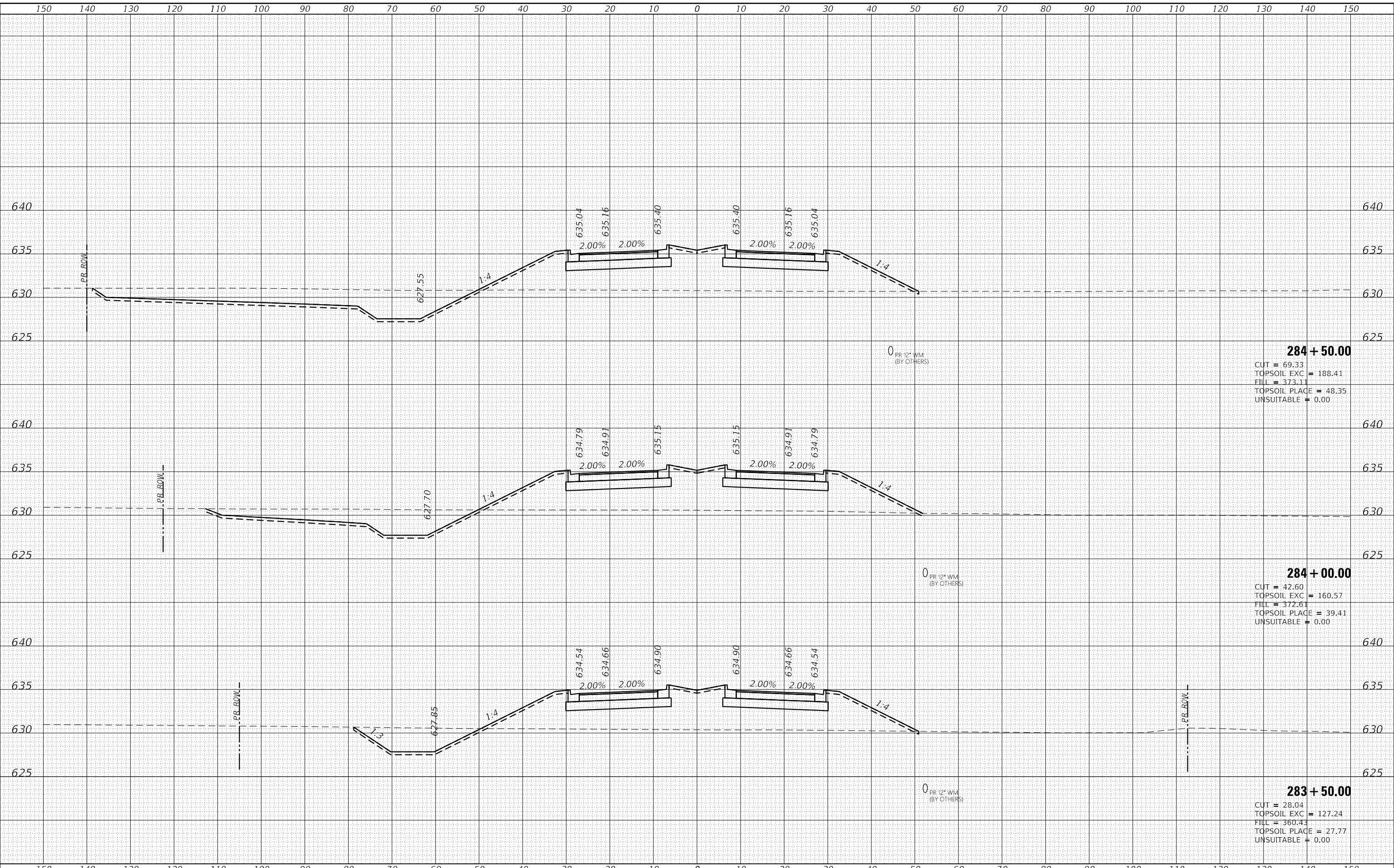
F.A. RTE.	SECTION	COUNTY	TOTAL SHEETS	SHEET NO.
2514	19-00154-00-FP	KENDALL	312	201
			CONTRACT NO. 87800	
ILLINOIS FED. AID PROJECT				



DATE	
BY	
SURVEYED	
PLOTTED	
TEMPLATE	
AREAS	
AREAS CHECKED	
NO.	

DATE	
BY	
SURVEYED	
PLOTTED	
TEMPLATE	
AREAS	
AREAS CHECKED	
NO.	

HRG PROJECT No: 19182  
 ACT: 19182  
 FILE NAME: 19182.dwg  
 PLOT DRIVER: lwp, dwg, plot, pc, q  
 PEN TABLE: p10, l0, b0, t0, d0



**284 + 50.00**  
 CUT = 69.33  
 TOPSOIL EXC = 188.41  
 FILL = 373.11  
 TOPSOIL PLACE = 48.35  
 UNSUITABLE = 0.00

**284 + 00.00**  
 CUT = 42.60  
 TOPSOIL EXC = 160.57  
 FILL = 372.61  
 TOPSOIL PLACE = 39.41  
 UNSUITABLE = 0.00

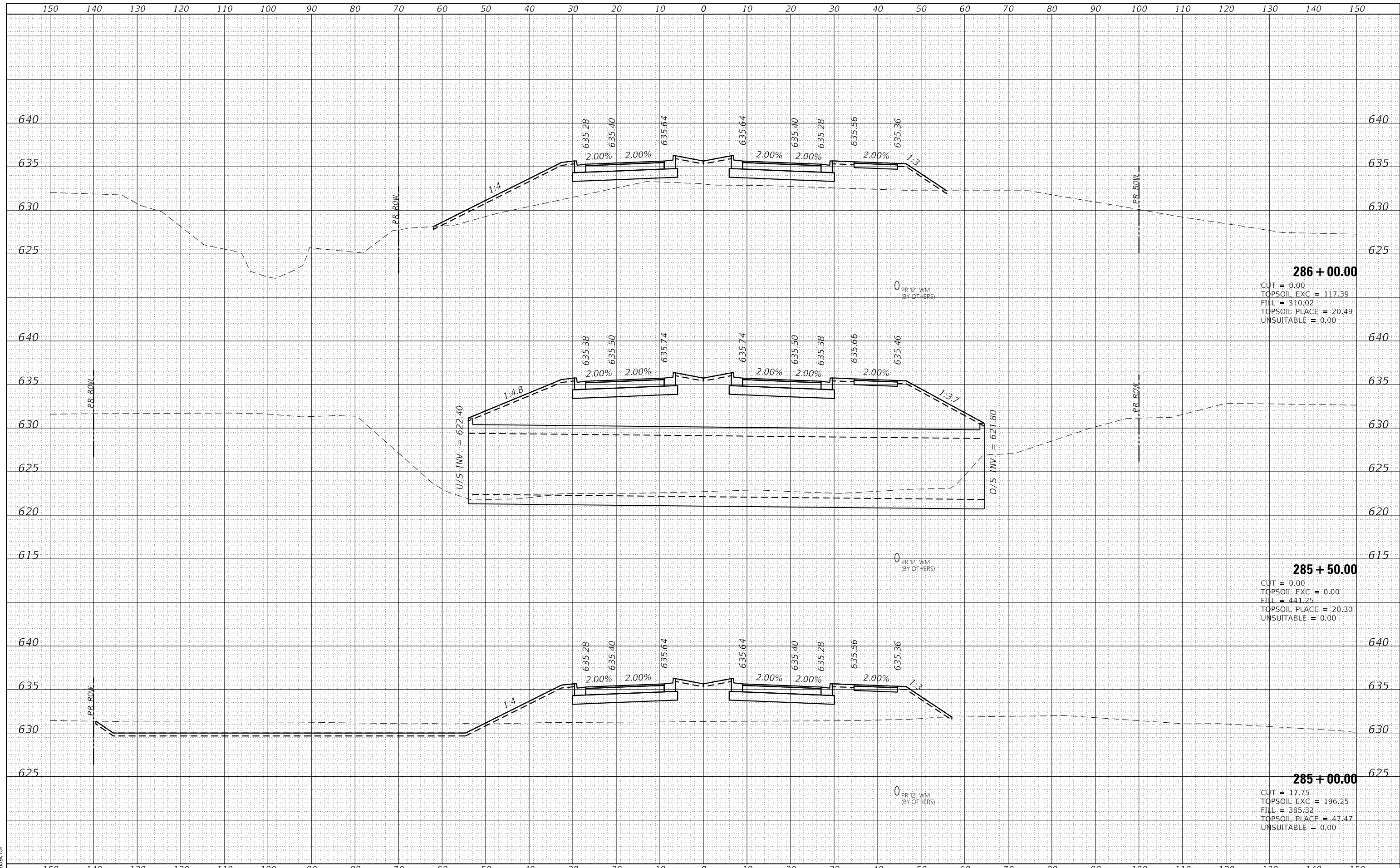
**283 + 50.00**  
 CUT = 28.04  
 TOPSOIL EXC = 127.24  
 FILL = 360.43  
 TOPSOIL PLACE = 27.77  
 UNSUITABLE = 0.00

	USER NAME = amiller DESIGNED - JMR DRAWN - AJM CHECKED - APS DATE - 10/21/2022	REVISED - REVISED - REVISED - REVISED -	<b>STATE OF ILLINOIS          DEPARTMENT OF TRANSPORTATION</b>	<b>CROSS SECTIONS          COLLINS ROAD</b>	SCALE: SHEET 31 OF 55 SHEETS STA. 283+50.00 TO STA. 284+50.00	F.A. RTE.	SECTION	COUNTY	TOTAL SHEETS	SHEET NO.
		PLOT SCALE = 20.0000' / in. PLOT DATE = 10/21/2022				F.A. RTE. 2514 SECTION 19-00154-00-FP COUNTY KENDALL TOTAL SHEETS 312 SHEET NO. 203	CONTRACT NO. 87800	ILLINOIS	FED. AID PROJECT	

DATE	
BY	
SURVEYED	
PLOTTED	
TEMPLATE	
AREAS	
CHECKED	
FINAL SURVEY	
NOTE BOOK	
NO.	

DATE	
BY	
SURVEYED	
PLOTTED	
TEMPLATE	
AREAS	
CHECKED	
ORIGINAL SURVEY	
NOTE BOOK	
NO.	

HRC PROJECT No: 19182  
 ACT: 19182  
 FILE NAME: 19182\_19182.dgn  
 PLOT DRIVER: il\_caf\_bep1r1c1g  
 PEN TABLE: p101aep1.td



**286 + 00.00**  
 CUT = 0.00  
 TOPSOIL EXC = 117.39  
 FILL = 310.02  
 TOPSOIL PLACE = 20.49  
 UNSUITABLE = 0.00

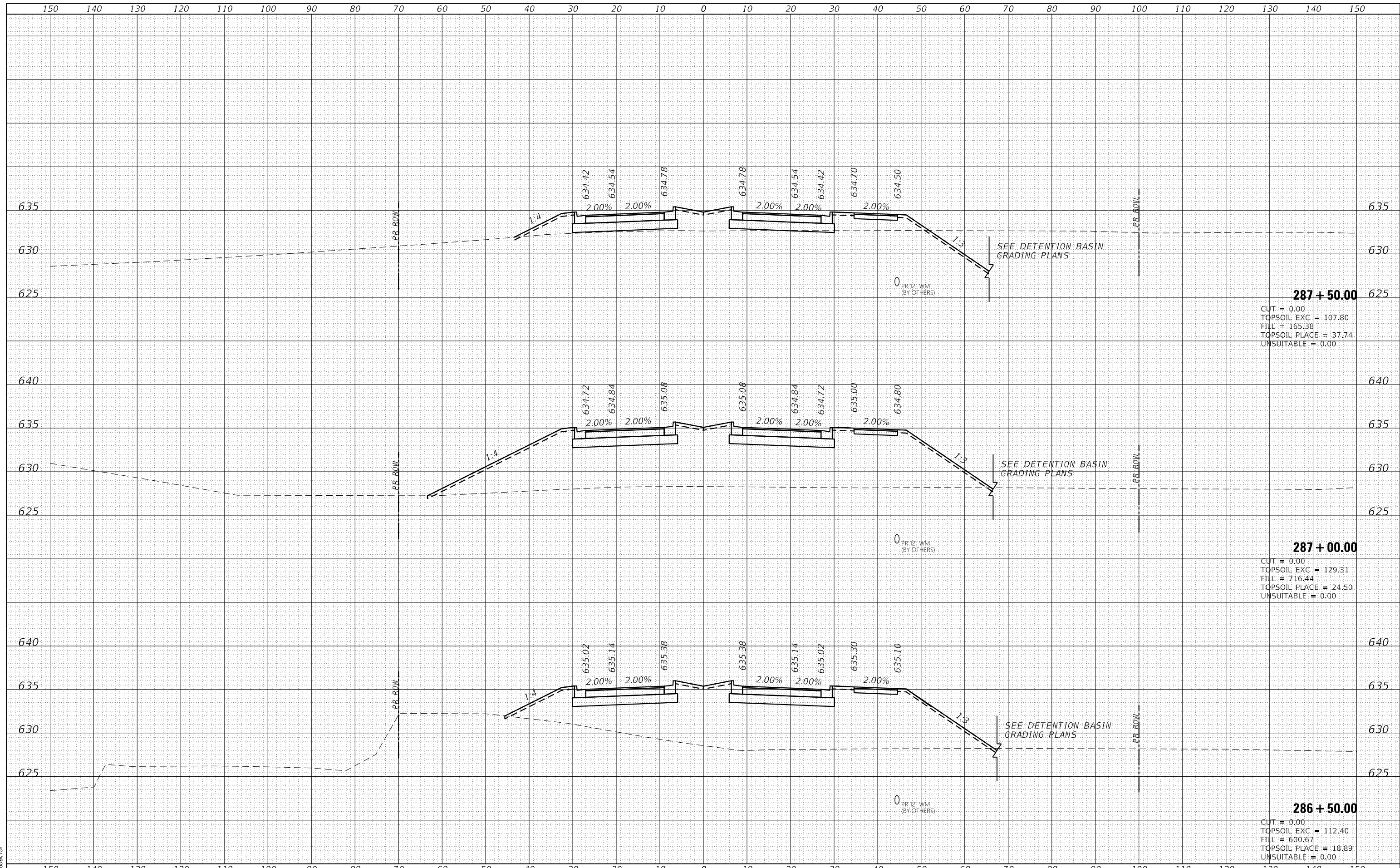
**285 + 50.00**  
 CUT = 0.00  
 TOPSOIL EXC = 0.00  
 FILL = 441.25  
 TOPSOIL PLACE = 20.30  
 UNSUITABLE = 0.00

**285 + 00.00**  
 CUT = 17.75  
 TOPSOIL EXC = 196.25  
 FILL = 385.32  
 TOPSOIL PLACE = 47.47  
 UNSUITABLE = 0.00

DATE	
BY	
FINISHED SURVEY	
PLOTTED	
NOTE BOOK	
AREAS CHECKED	

DATE	
BY	
ORIGINAL SURVEY	
PLOTTED	
NOTE BOOK	
AREAS CHECKED	

HRG PROJECT No: 19182  
 FILE NAME: 19182\_19182.dgn  
 PLOT DRIVER: L:\app\hr\cfcg  
 PEN TABLE: p10\table.tbl



HRGreen.com Illinois Professional Design Firm #184-001322	USER NAME = amiller DESIGNED - JMR DRAWN - AJM CHECKED - APS DATE - 10/21/2022	REVISED - REVISED - REVISED - REVISED -	<b>STATE OF ILLINOIS</b> <b>DEPARTMENT OF TRANSPORTATION</b>	<b>CROSS SECTIONS</b> <b>COLLINS ROAD</b>	F.A. RTE. 2514 SECTION 19-00154-00-FP COUNTY KENDALL CONTRACT NO. 87800	TOTAL SHEETS 312 SHEET NO. 205
---	--	--	---	--	--	-----------------------------------

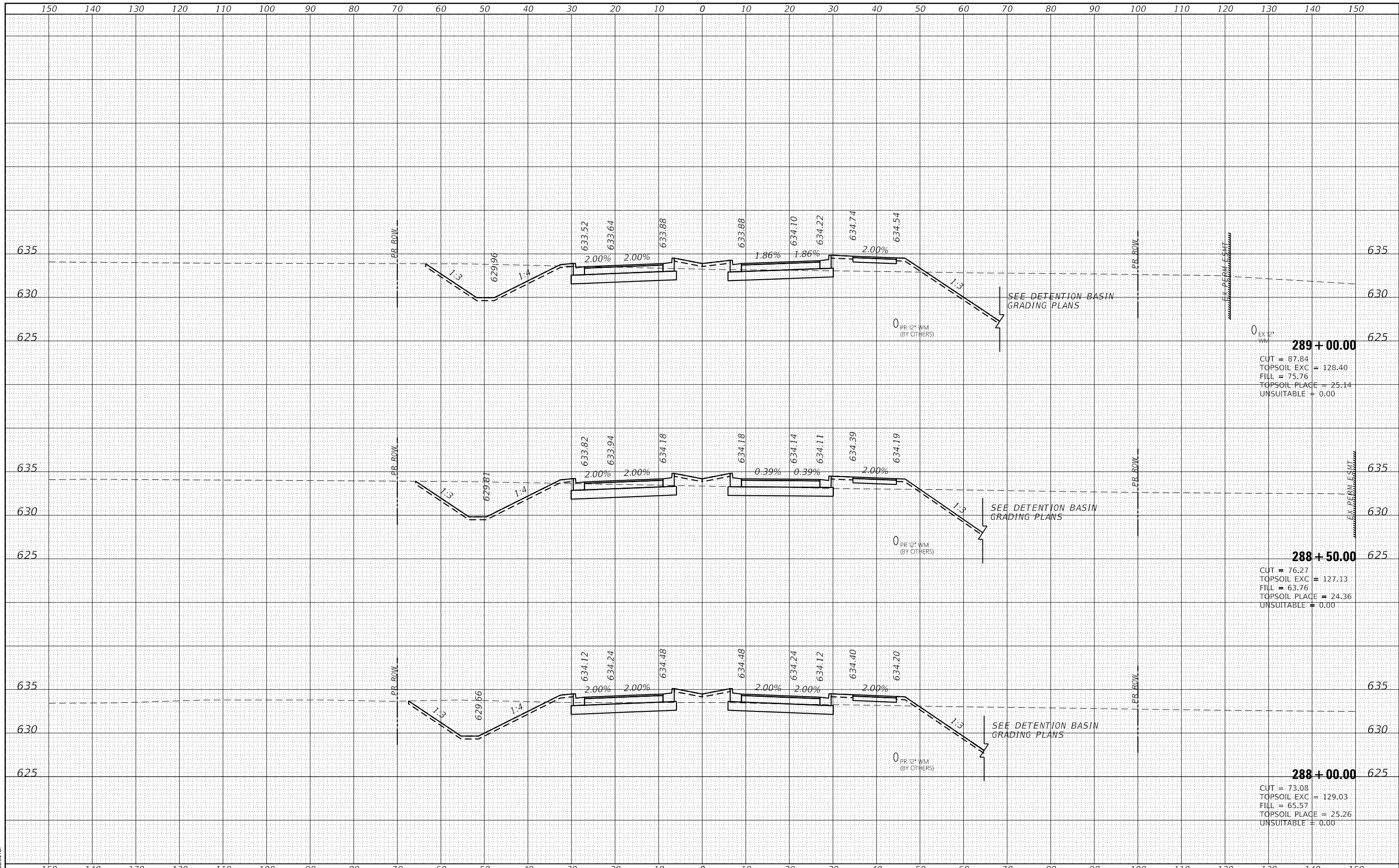
SCALE: SHEET 33 OF 55 SHEETS STA. 286+50.00 TO STA. 287+50.00

ILLINOIS FED. AID PROJECT

DATE	
BY	
FINAL SURVEY NO.	
SURVEYED PLOTTED TEMPLATE AREAS CHECKED	
NOTE BOOK NO.	

DATE	
BY	
ORIGINAL SURVEY NO.	
SURVEYED PLOTTED TEMPLATE AREAS CHECKED	
NOTE BOOK NO.	

HRG PROJECT No: 19182  
 ACT: 19182  
 FILE NAME: 19182\_19182.dgn  
 PLOT DRIVER: L:\app\lpc\lpcfg  
 PEN TABLE: p10\lpc\lpc.tbl

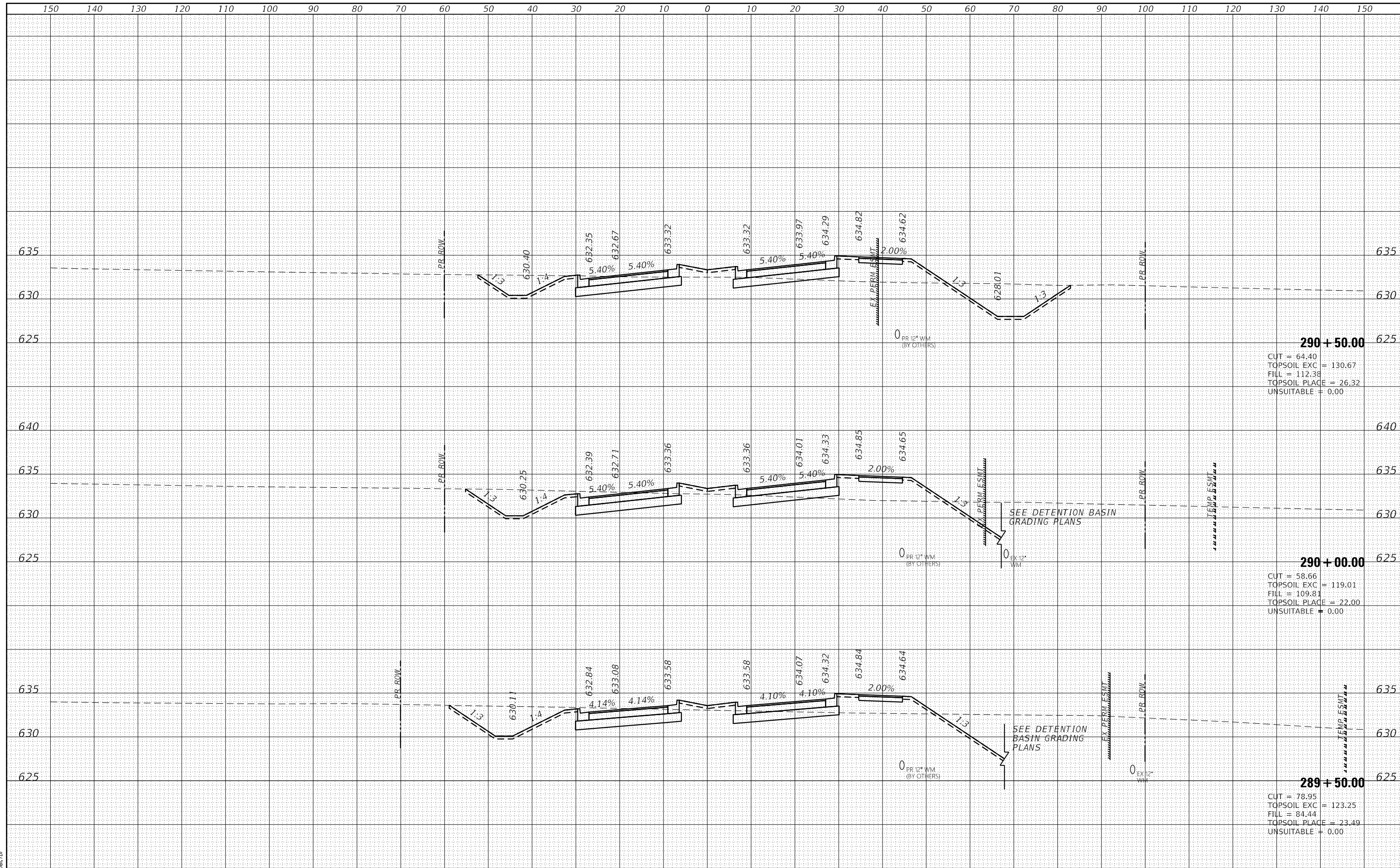


150	140	130	120	110	100	90	80	70	60	50	40	30	20	10	0	10	20	30	40	50	60	70	80	90	100	110	120	130	140	150										
USER NAME = amiller DESIGNED - JMR DRAWN - AJM CHECKED - APS DATE - 10/21/2022																REVISIONS REVISED - REVISED - REVISED - REVISED -											STATE OF ILLINOIS DEPARTMENT OF TRANSPORTATION CROSS SECTIONS COLLINS ROAD SCALE: SHEET 34 OF 55 SHEETS STA. 288+00.00 TO STA. 289+00.00										F.A. RTE. 2514 SECTION 19-00154-00-FP COUNTY KENDALL TOTAL SHEETS 312 SHEET NO. 206 CONTRACT NO. 87800 ILLINOIS FED. AID PROJECT			

DATE	
BY	
FINAL SURVEY NO.	
SURVEYED PLOTTED TEMPLATE AREAS CHECKED	
NOTE BOOK NO.	

DATE	
BY	
ORIGINAL SURVEY NO.	
SURVEYED PLOTTED TEMPLATE AREAS CHECKED	
NOTE BOOK NO.	

HRG PROJECT No: 19182  
 ACT: 19182  
 FILE NAME: 19182.dgn  
 PLOT DRIVER: lcpf\_ba1r1c1g  
 PEN TABLE: p101a001.tbl



**290 + 50.00**  
 CUT = 64.40  
 TOPSOIL EXC = 130.67  
 FILL = 112.38  
 TOPSOIL PLACE = 26.32  
 UNSUITABLE = 0.00

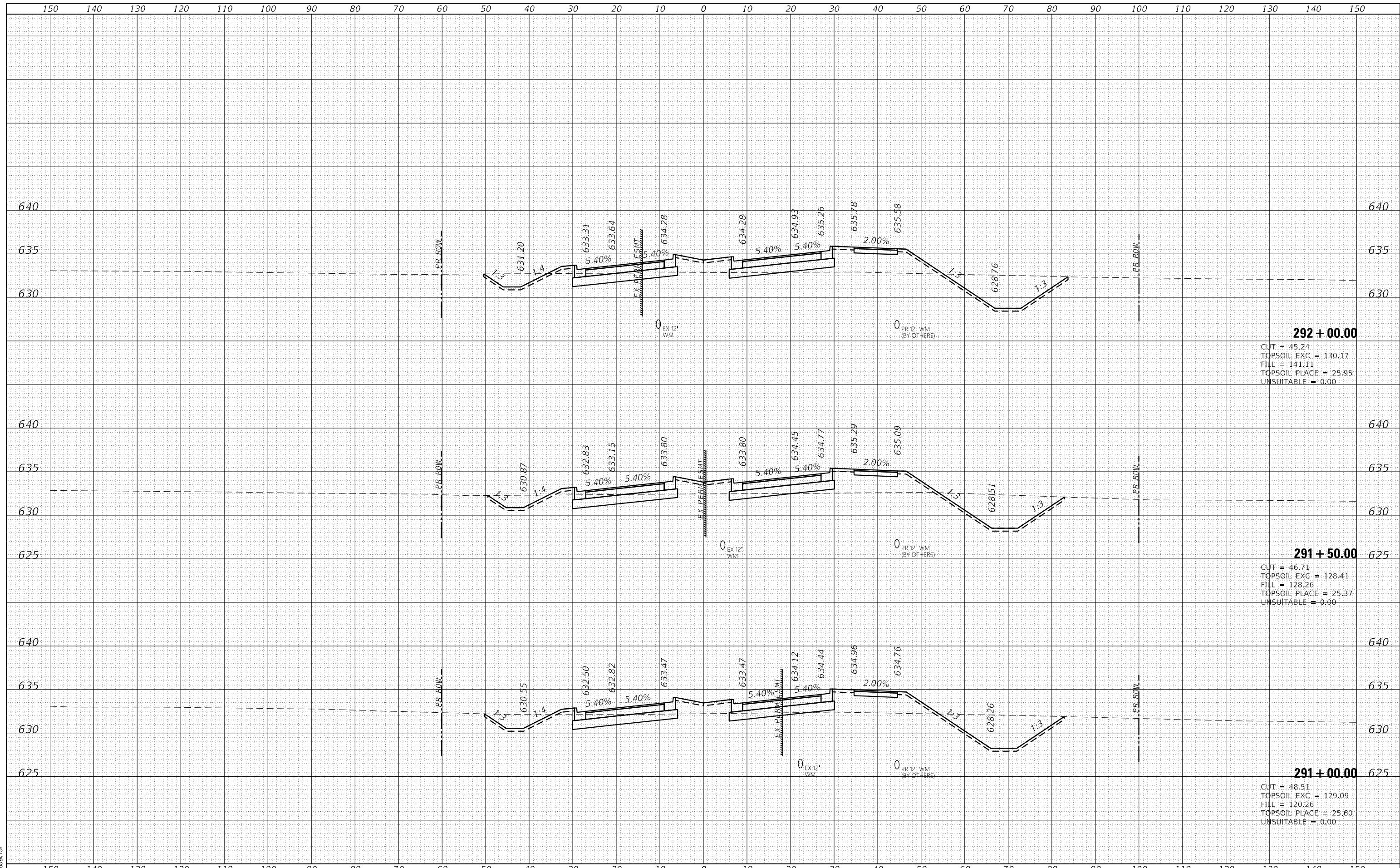
**290 + 00.00**  
 CUT = 58.66  
 TOPSOIL EXC = 119.01  
 FILL = 109.81  
 TOPSOIL PLACE = 22.00  
 UNSUITABLE = 0.00

**289 + 50.00**  
 CUT = 78.95  
 TOPSOIL EXC = 123.25  
 FILL = 84.44  
 TOPSOIL PLACE = 23.49  
 UNSUITABLE = 0.00

DATE	
BY	
FINAL SURVEY NO.	
SURVEYED PLOTTED TEMPLATE AREAS CHECKED	
NOTE BOOK NO.	

DATE	
BY	
ORIGINAL SURVEY NO.	
SURVEYED PLOTTED TEMPLATE AREAS CHECKED	
NOTE BOOK NO.	

HRG PROJECT No: 19182  
 ACT: 19182  
 FILE NAME: 19182\_HRG\_000.cpl/ps.dgn  
 PLOT DRIVER: Lof\_batrcfg  
 PEN TABLE: p10/label.tbl



**292 + 00.00**  
 CUT = 45.24  
 TOPSOIL EXC = 130.17  
 FILL = 141.11  
 TOPSOIL PLACE = 25.95  
 UNSUITABLE = 0.00

**291 + 50.00**  
 CUT = 46.71  
 TOPSOIL EXC = 128.41  
 FILL = 128.26  
 TOPSOIL PLACE = 25.37  
 UNSUITABLE = 0.00

**291 + 00.00**  
 CUT = 48.51  
 TOPSOIL EXC = 129.09  
 FILL = 120.26  
 TOPSOIL PLACE = 25.60  
 UNSUITABLE = 0.00

	USER NAME = amiller DESIGNED - JMR DRAWN - AJM CHECKED - APS PLOT DATE = 10/21/2022	REVISED - REVISED - REVISED - REVISED -	<b>STATE OF ILLINOIS          DEPARTMENT OF TRANSPORTATION</b>	<b>CROSS SECTIONS          COLLINS ROAD</b>	F.A. RTE. 2514 SECTION 19-00154-00-FP COUNTY KENDALL CONTRACT NO. 87800	TOTAL SHEETS 312 SHEET NO. 208
	PLOT SCALE = 20.0000' / in. PLOT DATE = 10/21/2022	DATE - 10/21/2022			SCALE: SHEET 36 OF 55 SHEETS STA. 291+00.00 TO STA. 292+00.00	ILLINOIS FED. AID PROJECT

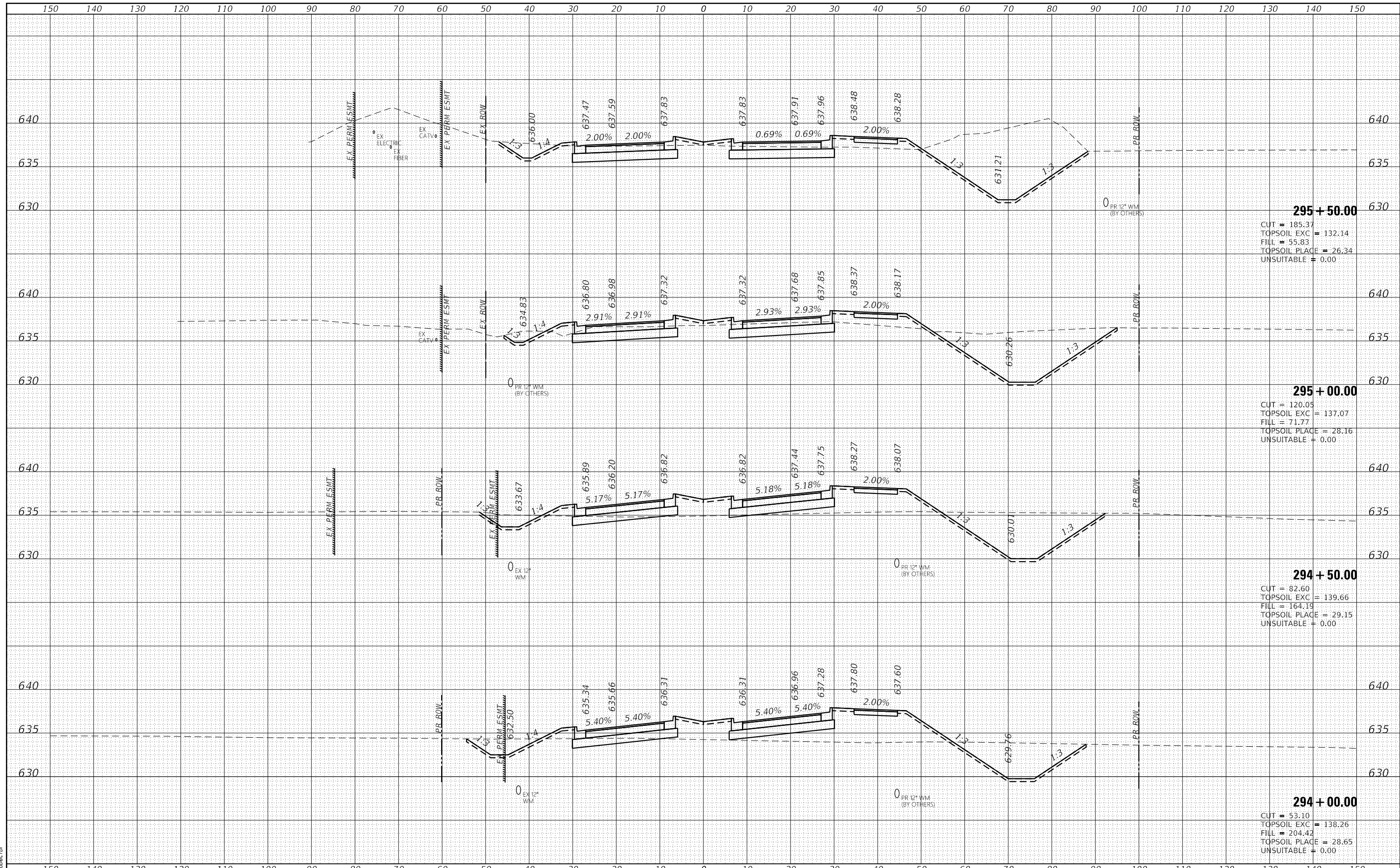




DATE	
BY	
FINISHED SURVEY	
PLOTTED	
TEMPLATE	
NOTE BOOK	
AREAS CHECKED	
NO.	

DATE	
BY	
ORIGINAL SURVEY	
PLOTTED	
TEMPLATE	
NOTE BOOK	
AREAS CHECKED	
NO.	

HRG PROJECT No: 19182  
 ACT: 19182  
 FILE NAME: 19182\_19182.dgn  
 PLOT DRIVER: lwp\_dwgplot.pcg  
 PEN TABLE: plottable.tbl



**295 + 50.00**  
 CUT = 185.37  
 TOPSOIL EXC = 132.14  
 FILL = 55.83  
 TOPSOIL PLACE = 26.34  
 UNSUITABLE = 0.00

**295 + 00.00**  
 CUT = 120.05  
 TOPSOIL EXC = 137.07  
 FILL = 71.77  
 TOPSOIL PLACE = 28.16  
 UNSUITABLE = 0.00

**294 + 50.00**  
 CUT = 82.60  
 TOPSOIL EXC = 139.66  
 FILL = 164.19  
 TOPSOIL PLACE = 29.15  
 UNSUITABLE = 0.00

**294 + 00.00**  
 CUT = 53.10  
 TOPSOIL EXC = 138.26  
 FILL = 204.42  
 TOPSOIL PLACE = 28.65  
 UNSUITABLE = 0.00



USER NAME = amiller	DESIGNED - JMR	REVISED -
	DRAWN - AJM	REVISED -
PLOT SCALE = 20.0000' / in.	CHECKED - APS	REVISED -
PLOT DATE = 10/21/2022	DATE - 10/21/2022	REVISED -

**STATE OF ILLINOIS  
 DEPARTMENT OF TRANSPORTATION**

**CROSS SECTIONS  
 COLLINS ROAD**

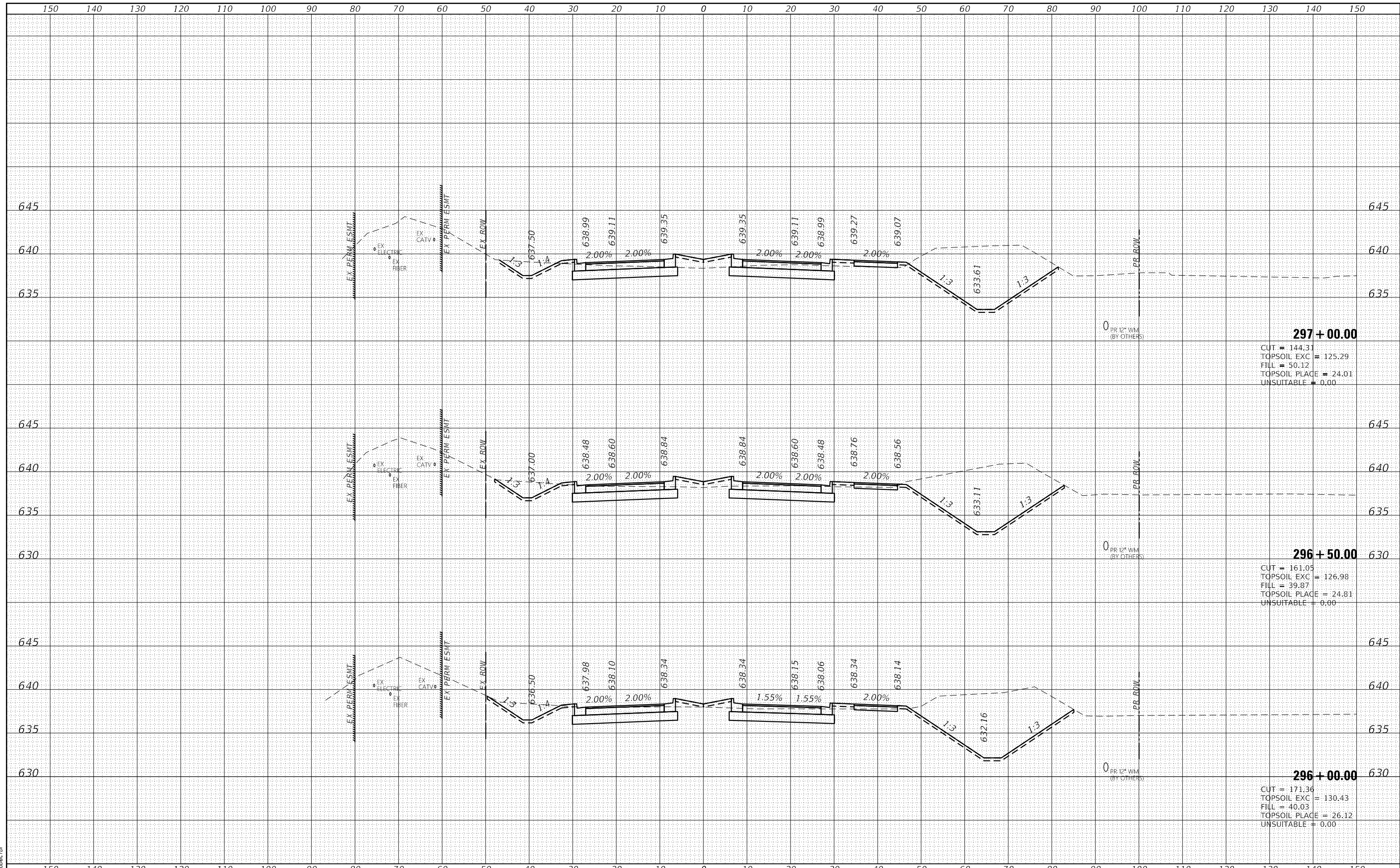
SCALE: SHEET 38 OF 55 SHEETS STA. 294+00.00 TO STA. 295+50.00

F.A. RTE.	SECTION	COUNTY	TOTAL SHEETS	SHEET NO.
2514	19-00154-00-FP	KENDALL	312	210
			CONTRACT NO. 87800	
ILLINOIS FED. AID PROJECT				

DATE	
BY	
FINISHED SURVEY	
PLOTTED TEMPLATE	
NOTE BOOK AREAS CHECKED	
NO.	

DATE	
BY	
ORIGINAL SURVEY	
PLOTTED TEMPLATE	
NOTE BOOK AREAS CHECKED	
NO.	

HRG PROJECT No: 19182  
 ACT: 19-00154-00-FP  
 FILE NAME: 19182\_19-00154-00-FP.dgn  
 PLOT DRIVER: l:\app\dwg\p10.ctb  
 PEN TABLE: p10.tbl



**297 + 00.00**  
 CUT = 144.31  
 TOPSOIL EXC = 125.29  
 FILL = 50.12  
 TOPSOIL PLACE = 24.01  
 UNSUITABLE = 0.00

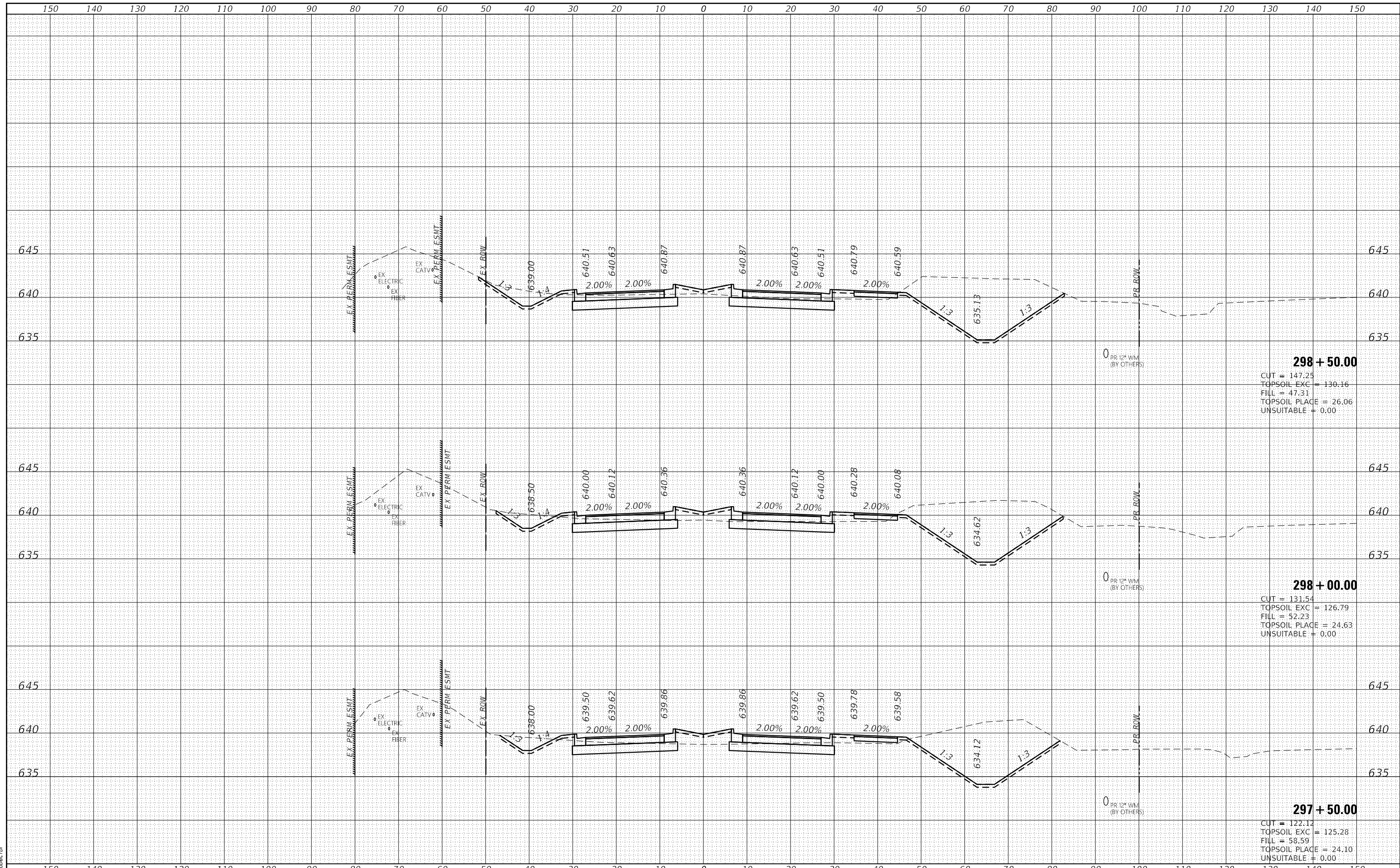
**296 + 50.00**  
 CUT = 161.05  
 TOPSOIL EXC = 126.98  
 FILL = 39.87  
 TOPSOIL PLACE = 24.81  
 UNSUITABLE = 0.00

**296 + 00.00**  
 CUT = 171.36  
 TOPSOIL EXC = 130.43  
 FILL = 40.03  
 TOPSOIL PLACE = 26.12  
 UNSUITABLE = 0.00

DATE	
BY	
FINAL SURVEY	SURVEYED
NOTE BOOK	PLOTTED
NO.	TEMPLATE
	AREAS CHECKED

DATE	
BY	
ORIGINAL SURVEY	SURVEYED
NOTE BOOK	PLOTTED
NO.	TEMPLATE
	AREAS CHECKED

HRG PROJECT No: 19182  
 FILE NAME: 19182\_19-00154-00-FP.dgn  
 PLOT DRIVER: l\_caf\_ba1r1c1g  
 PEN TABLE: p101a01.tbl



**298 + 50.00**  
 CUT = 147.25  
 TOPSOIL EXC = 130.16  
 FILL = 47.31  
 TOPSOIL PLACE = 26.06  
 UNSUITABLE = 0.00

**298 + 00.00**  
 CUT = 131.54  
 TOPSOIL EXC = 126.79  
 FILL = 52.23  
 TOPSOIL PLACE = 24.63  
 UNSUITABLE = 0.00

**297 + 50.00**  
 CUT = 122.12  
 TOPSOIL EXC = 125.28  
 FILL = 58.59  
 TOPSOIL PLACE = 24.10  
 UNSUITABLE = 0.00

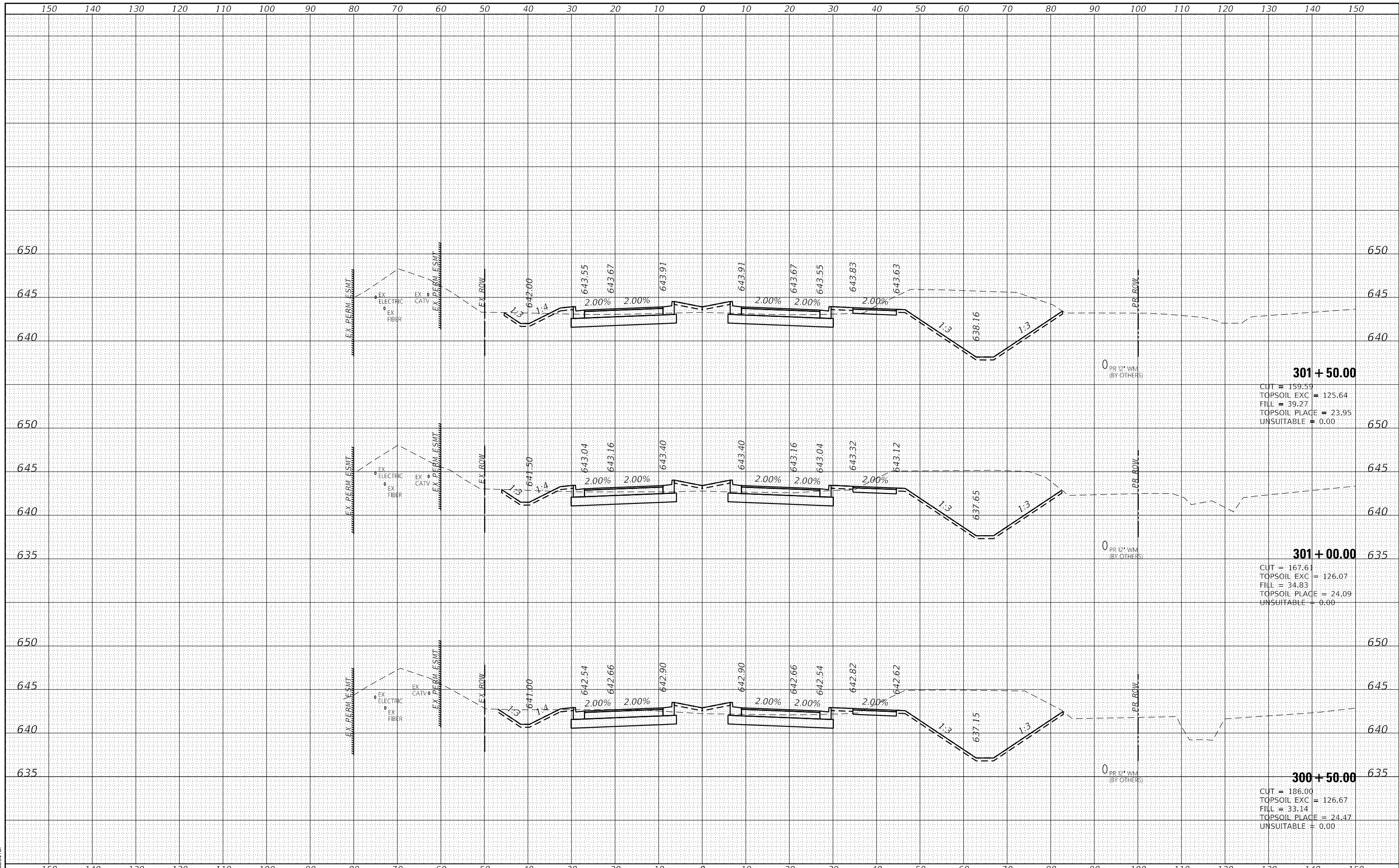
	USER NAME = amiller DESIGNED - JMR DRAWN - AJM CHECKED - APS DATE - 10/21/2022	REVISED - REVISED - REVISED - REVISED -	<b>STATE OF ILLINOIS</b> <b>DEPARTMENT OF TRANSPORTATION</b>	<b>CROSS SECTIONS</b> <b>COLLINS ROAD</b>	F.A. RTE. 2514 SECTION 19-00154-00-FP COUNTY KENDALL CONTRACT NO. 87800	TOTAL SHEETS 312 SHEET NO. 212
	PLOT SCALE = 20.0000' / in. PLOT DATE = 10/21/2022	SCALE: SHEET 40 OF 55 SHEETS STA. 297+50.00 TO STA. 298+50.00			ILLINOIS FED. AID PROJECT	



DATE	
BY	
FINISHED SURVEY	
PLOTTED TEMPLATE	
NOTE BOOK AREAS CHECKED	
NO.	

DATE	
BY	
ORIGINAL SURVEY	
PLOTTED TEMPLATE	
NOTE BOOK AREAS CHECKED	
NO.	

HRG PROJECT No: 19182  
 ACT: 19-00154-00-000.cpl/ps.dgn  
 FILE NAME: 19182\_19-00154-00-000.cpl/ps.dgn  
 PLOT DRIVER: l\_caf\_ba1r1c1g  
 PEN TABLE: p101a0a1.td



USER NAME = amiller	DESIGNED - JMR	REVISED -
	DRAWN - AJM	REVISED -
PLOT SCALE = 20.0000' / in.	CHECKED - APS	REVISED -
PLOT DATE = 10/21/2022	DATE - 10/21/2022	REVISED -

**STATE OF ILLINOIS  
 DEPARTMENT OF TRANSPORTATION**

**CROSS SECTIONS  
 COLLINS ROAD**

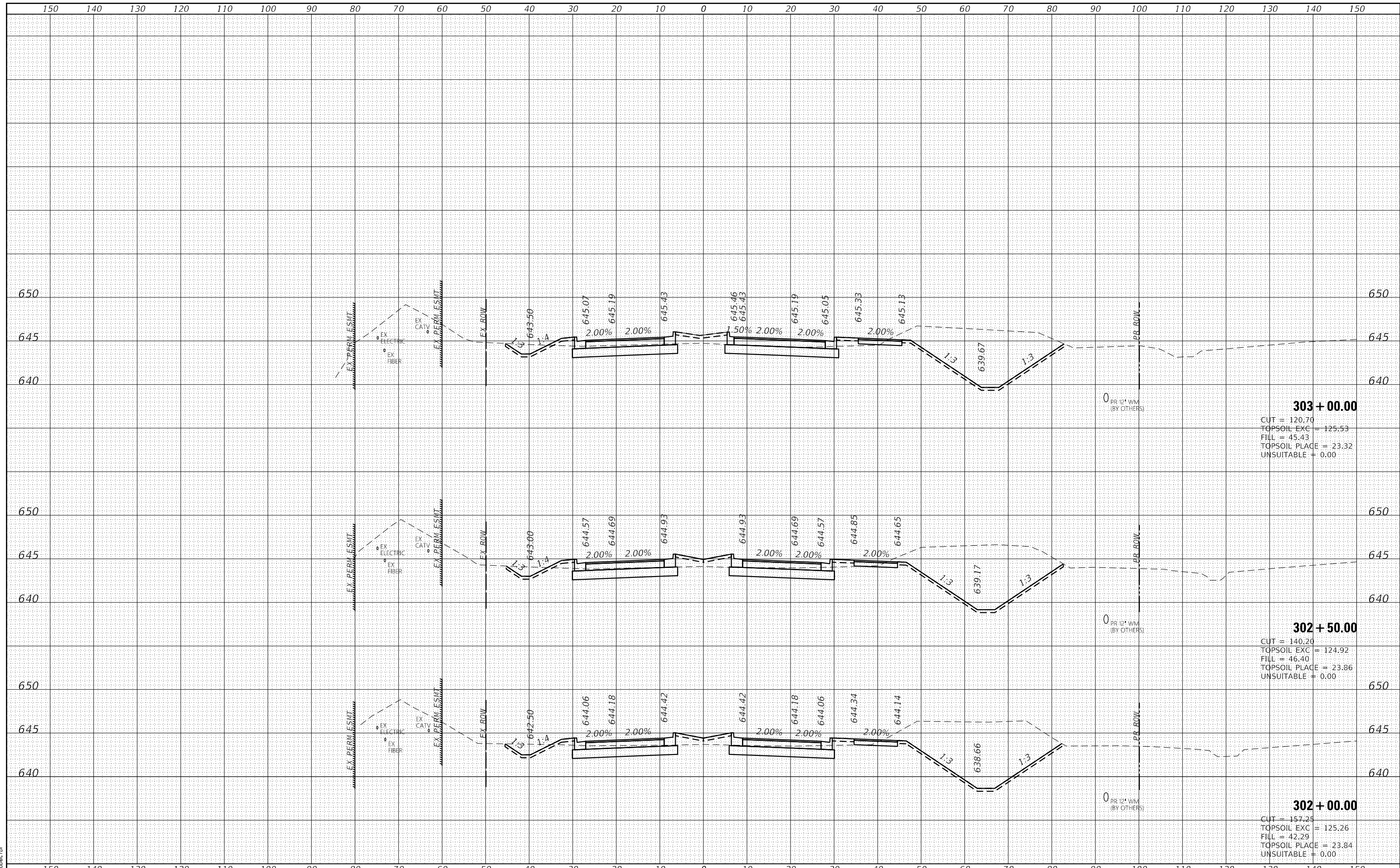
SCALE: SHEET 42 OF 55 SHEETS STA. 300+50.00 TO STA. 301+50.00

F.A. RTE.	SECTION	COUNTY	TOTAL SHEETS	SHEET NO.
2514	19-00154-00-FP	KENDALL	312	214
			CONTRACT NO. 87800	
ILLINOIS FED. AID PROJECT				

DATE	
BY	
FINAL SURVEY	SURVEYED
NOTE BOOK	PLOTTED
NO.	TEMPLATE
	AREAS
	CHECKED

DATE	
BY	
ORIGINAL SURVEY	SURVEYED
NOTE BOOK	PLOTTED
NO.	TEMPLATE
	AREAS
	CHECKED

HRC PROJECT No: 19182  
 FILE NAME: 19182\_19182\_000.cad  
 PLOT DRIVER: lrf\_bspcrtc.dwg  
 PEN TABLE: p10.tbl



**303 + 00.00**  
 CUT = 120.70  
 TOPSOIL EXC = 125.53  
 FILL = 45.43  
 TOPSOIL PLACE = 23.32  
 UNSUITABLE = 0.00

**302 + 50.00**  
 CUT = 140.20  
 TOPSOIL EXC = 124.92  
 FILL = 46.40  
 TOPSOIL PLACE = 23.86  
 UNSUITABLE = 0.00

**302 + 00.00**  
 CUT = 157.25  
 TOPSOIL EXC = 125.26  
 FILL = 42.29  
 TOPSOIL PLACE = 23.84  
 UNSUITABLE = 0.00



USER NAME	= amiller
DESIGNED	- JMR
DRAWN	- AJM
CHECKED	- APS
DATE	- 10/21/2022

REVISED	-
REVISED	-
REVISED	-
REVISED	-

**STATE OF ILLINOIS**  
**DEPARTMENT OF TRANSPORTATION**

**CROSS SECTIONS**  
**COLLINS ROAD**

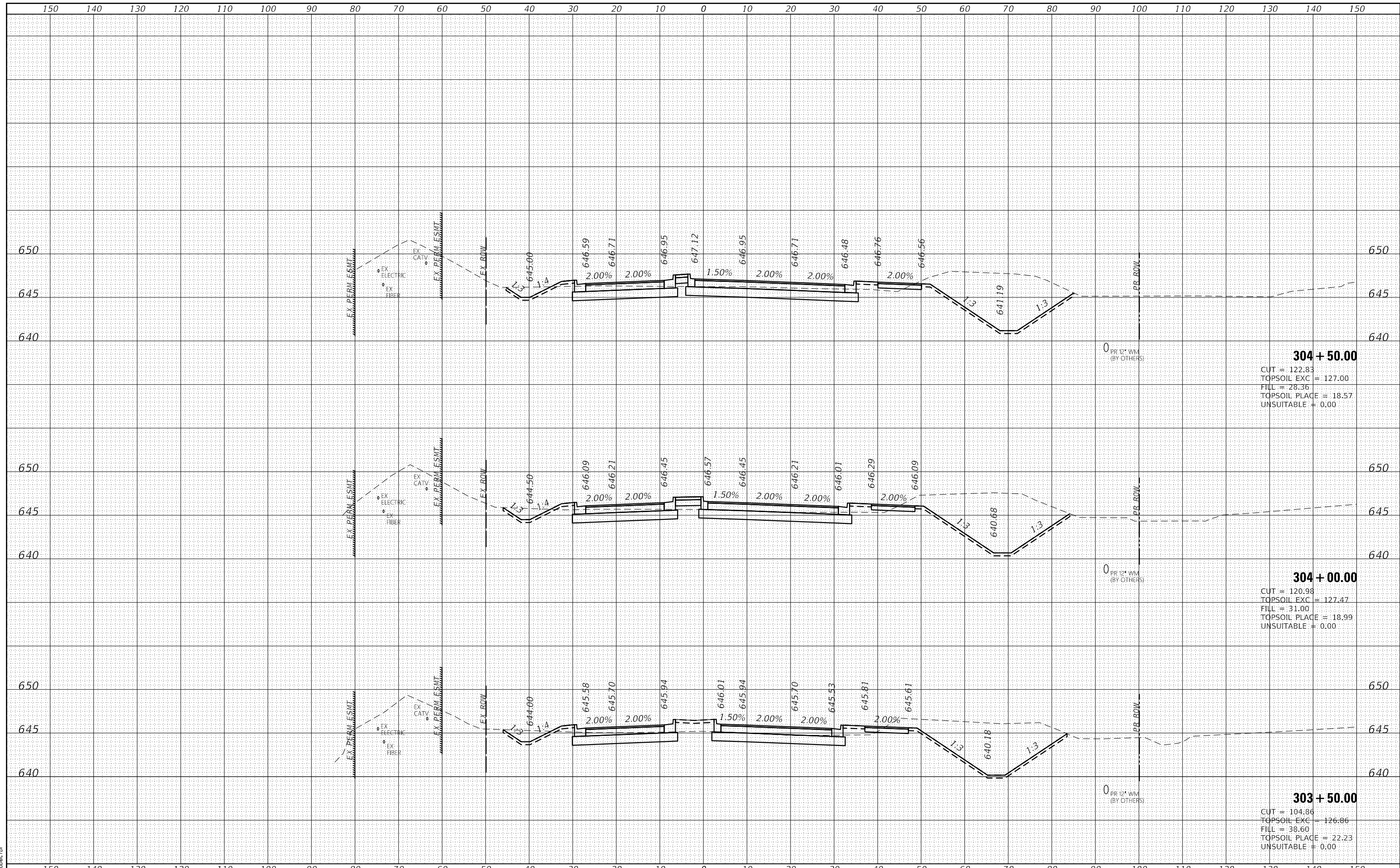
SCALE: SHEET 43 OF 55 SHEETS STA. 302+00.00 TO STA. 303+00.00

F.A. RTE.	SECTION	COUNTY	TOTAL SHEETS	SHEET NO.
2514	19-00154-00-FP	KENDALL	312	215
			CONTRACT NO. 87800	
ILLINOIS FED. AID PROJECT				

DATE	
BY	
FINAL SURVEY	SURVEYED
NOTE BOOK	PLOTTED
NO.	TEMPLATE
	AREAS CHECKED

DATE	
BY	
ORIGINAL SURVEY	SURVEYED
NOTE BOOK	PLOTTED
NO.	TEMPLATE
	AREAS CHECKED

HRG PROJECT No: 19182  
 ACT: 19182  
 FILE NAME: 19182\19182.dgn  
 PLOT DRIVER: l:\app\lpc\lpcfg  
 PEN TABLE: p10\table.tbl



**304 + 50.00**  
 CUT = 122.83  
 TOPSOIL EXC = 127.00  
 FILL = 28.36  
 TOPSOIL PLACE = 18.57  
 UNSUITABLE = 0.00

**304 + 00.00**  
 CUT = 120.98  
 TOPSOIL EXC = 127.47  
 FILL = 31.00  
 TOPSOIL PLACE = 18.99  
 UNSUITABLE = 0.00

**303 + 50.00**  
 CUT = 104.86  
 TOPSOIL EXC = 126.86  
 FILL = 38.60  
 TOPSOIL PLACE = 22.23  
 UNSUITABLE = 0.00

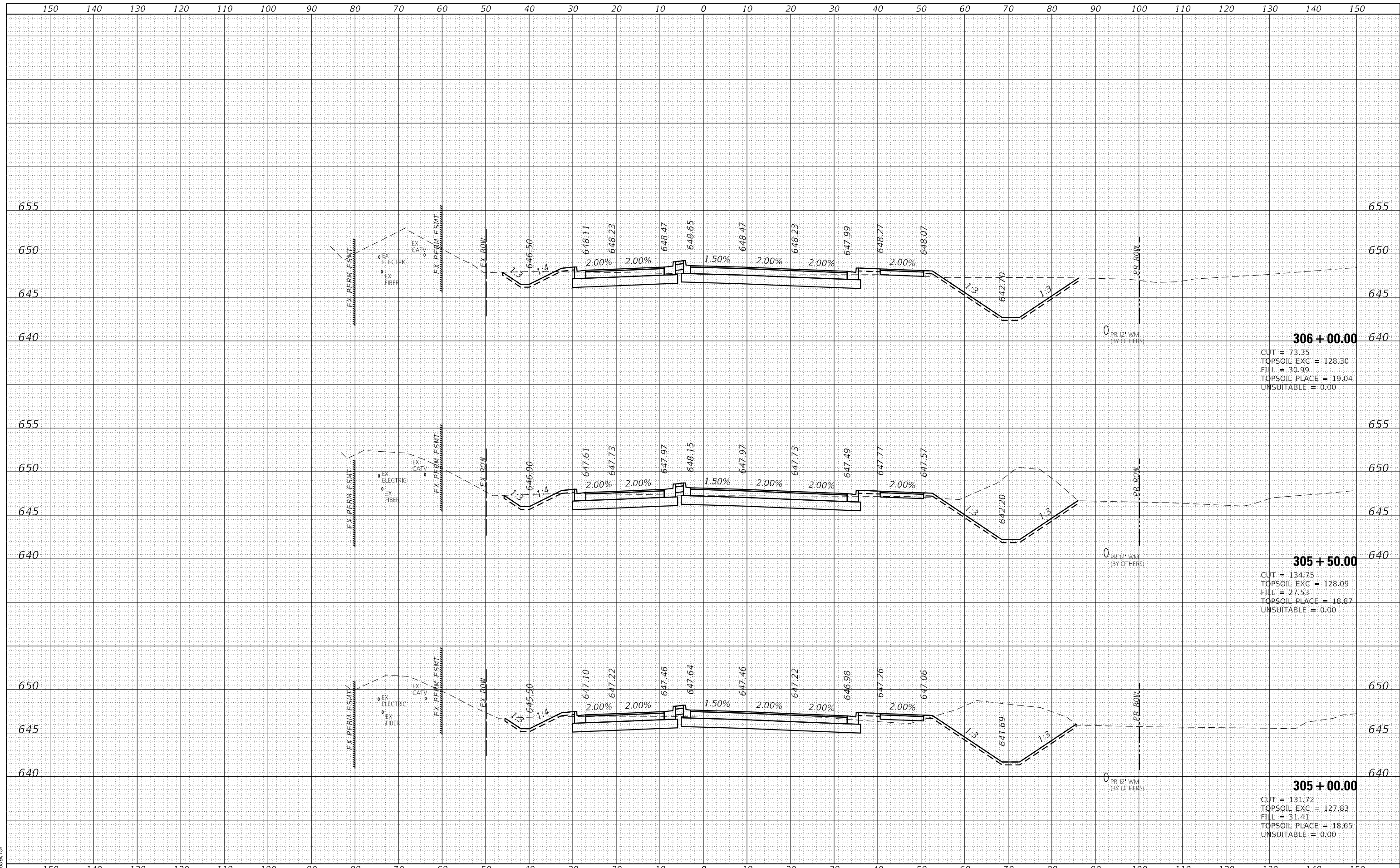
	USER NAME = amiller DESIGNED - JMR DRAWN - AJM CHECKED - APS DATE - 10/21/2022	REVISED - REVISED - REVISED - REVISED -	<b>STATE OF ILLINOIS</b> <b>DEPARTMENT OF TRANSPORTATION</b>	<b>CROSS SECTIONS</b> <b>COLLINS ROAD</b>	F.A. RTE. 2514 SECTION 19-00154-00-FP COUNTY KENDALL CONTRACT NO. 87800	TOTAL SHEETS 312 SHEET NO. 216
	PLOT SCALE = 20.0000' / in. PLOT DATE = 10/21/2022	SCALE: SHEET 44 OF 55 SHEETS STA. 303+50.00 TO STA. 304+50.00			ILLINOIS FED. AID PROJECT	



DATE	
BY	
FINISHED SURVEY	
PLOTTED TEMPLATE	
NOTE BOOK AREAS CHECKED	
NO.	

DATE	
BY	
ORIGINAL SURVEY	
PLOTTED TEMPLATE	
NOTE BOOK AREAS CHECKED	
NO.	

HRG PROJECT No: 19182  
 ACT: 19182  
 FILE NAME: 19182.dwg  
 PLOT DRIVER: lprc2000\_col/mso.dwg  
 PEN TABLE: plot/plot.tbl

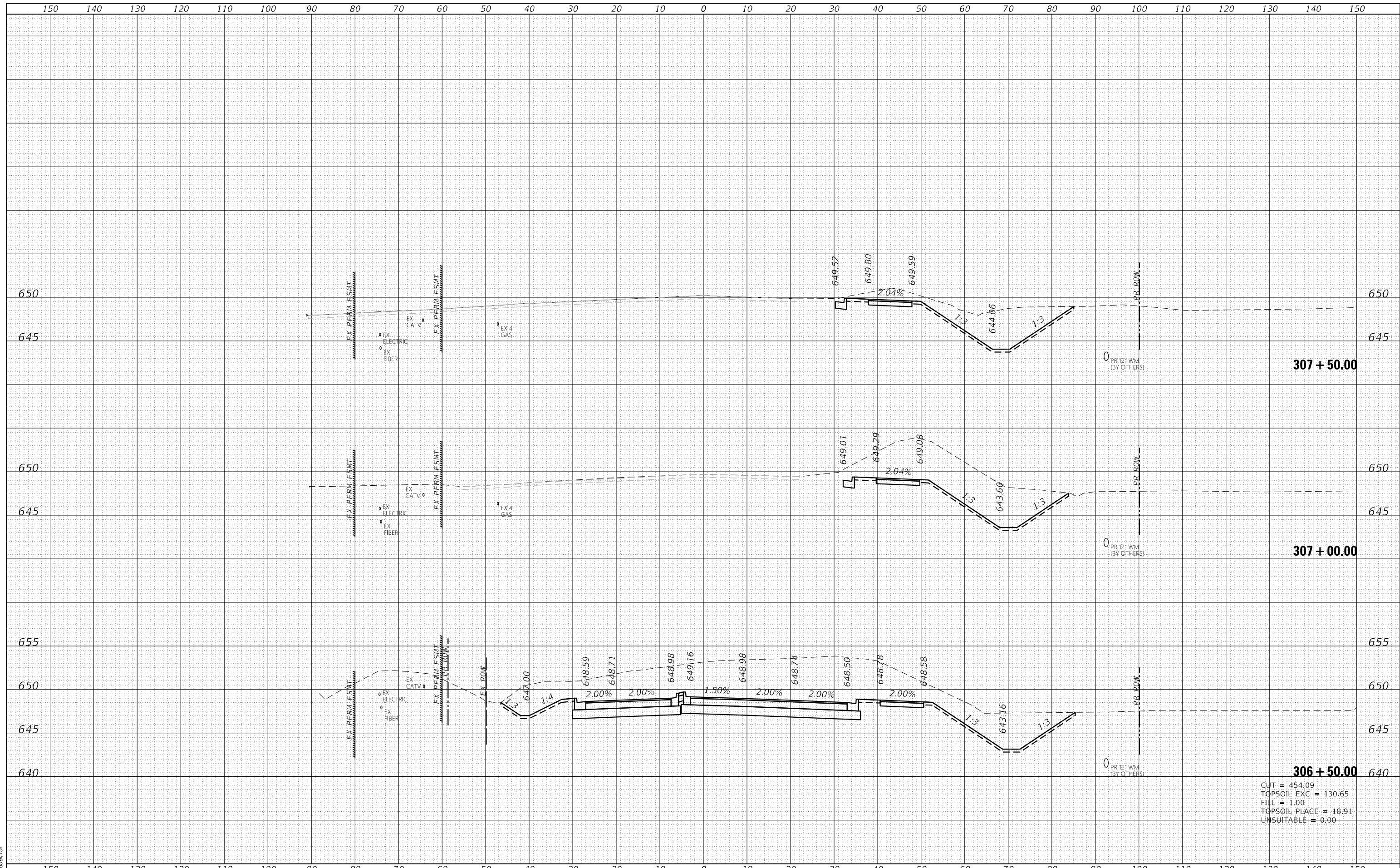


150	140	130	120	110	100	90	80	70	60	50	40	30	20	10	0	10	20	30	40	50	60	70	80	90	100	110	120	130	140	150																			
USER NAME = amiller DESIGNED - JMR DRAWN - AJM CHECKED - APS DATE - 10/21/2022																REVISIONS REVISED - REVISED - REVISED - REVISED -																<b>STATE OF ILLINOIS</b> <b>DEPARTMENT OF TRANSPORTATION</b>						<b>CROSS SECTIONS</b> <b>COLLINS ROAD</b>						F.A. RTE. 2514 SECTION 19-00154-00-FP		COUNTY KENDALL CONTRACT NO. 87800		TOTAL SHEETS 312 SHEET NO. 217	
PLOT SCALE = 20.0000' / in. PLOT DATE = 10/21/2022																SCALE:																SHEET 45 OF 55 SHEETS						STA. 305+00.00 TO STA. 306+00.00						ILLINOIS FED. AID PROJECT					

DATE	
BY	
SURVEYED	
PLOTTED	
TEMPLATE	
AREAS	
AREAS CHECKED	
NO.	

DATE	
BY	
SURVEYED	
PLOTTED	
TEMPLATE	
AREAS	
AREAS CHECKED	
NO.	

HRG PROJECT No: 19182  
 ACT: 19182  
 FILE NAME: 19182\_19182.dwg  
 PLOT DRIVER: lldrvr.ctb  
 PEN TABLE: plottbl.tbl



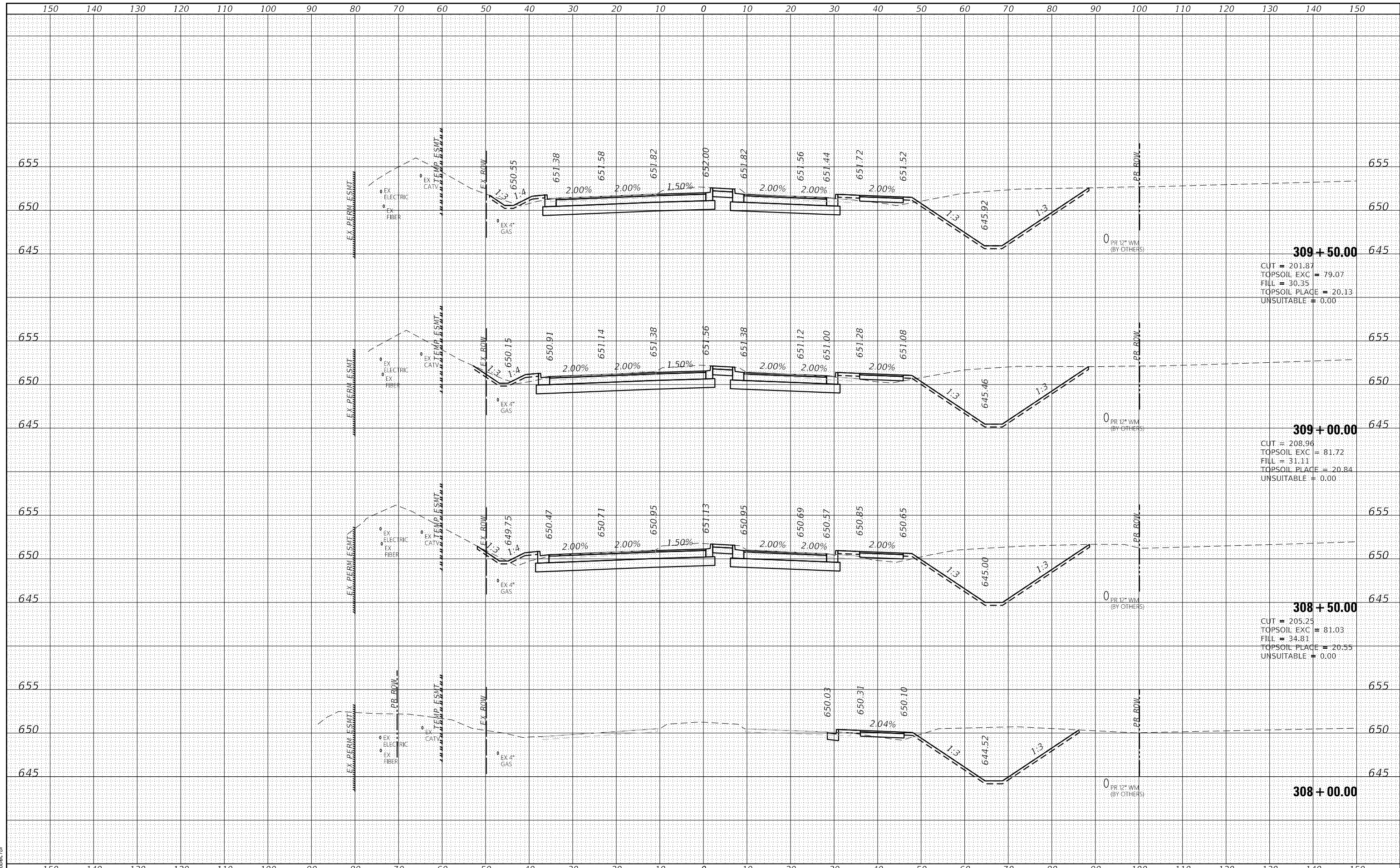
CUT = 454.09  
 TOPSOIL EXC = 130.65  
 FILL = 1.00  
 TOPSOIL PLACE = 18.91  
 UNSUITABLE = 0.00

	USER NAME = amiller DESIGNED - JMR DRAWN - AJM CHECKED - APS DATE - 10/21/2022	REVISED - REVISED - REVISED - REVISED -	<b>STATE OF ILLINOIS</b> <b>DEPARTMENT OF TRANSPORTATION</b>	<b>CROSS SECTIONS</b> <b>COLLINS ROAD</b>	F.A. RTE. = 2514 SECTION = 19-00154-00-FP COUNTY = KENDALL CONTRACT NO. = 87800	TOTAL SHEETS = 312 SHEET NO. = 218
	PLOT SCALE = 20.0000' / in. PLOT DATE = 10/21/2022	SCALE: 1" = 20.0000' SHEET 46 OF 55 SHEETS STA. 306+50.00 TO STA. 307+50.00			ILLINOIS FED. AID PROJECT	

DATE	
BY	
SURVEYED	
PLOTTED	
TEMPLATE	
AREAS	
CHECKED	
NO.	

DATE	
BY	
SURVEYED	
PLOTTED	
TEMPLATE	
AREAS	
CHECKED	
NO.	

HRG PROJECT No: 19182  
 ACT: 19182  
 FILE NAME: 19182\_19182\_000.cad  
 PLOT DRIVER: lldrv.plt  
 PEN TABLE: plot.tbl



**309 + 50.00**  
 CUT = 201.87  
 TOPSOIL EXC = 79.07  
 FILL = 30.35  
 TOPSOIL PLACE = 20.13  
 UNSUITABLE = 0.00

**309 + 00.00**  
 CUT = 208.96  
 TOPSOIL EXC = 81.72  
 FILL = 31.11  
 TOPSOIL PLACE = 20.84  
 UNSUITABLE = 0.00

**308 + 50.00**  
 CUT = 205.25  
 TOPSOIL EXC = 81.03  
 FILL = 34.81  
 TOPSOIL PLACE = 20.55  
 UNSUITABLE = 0.00

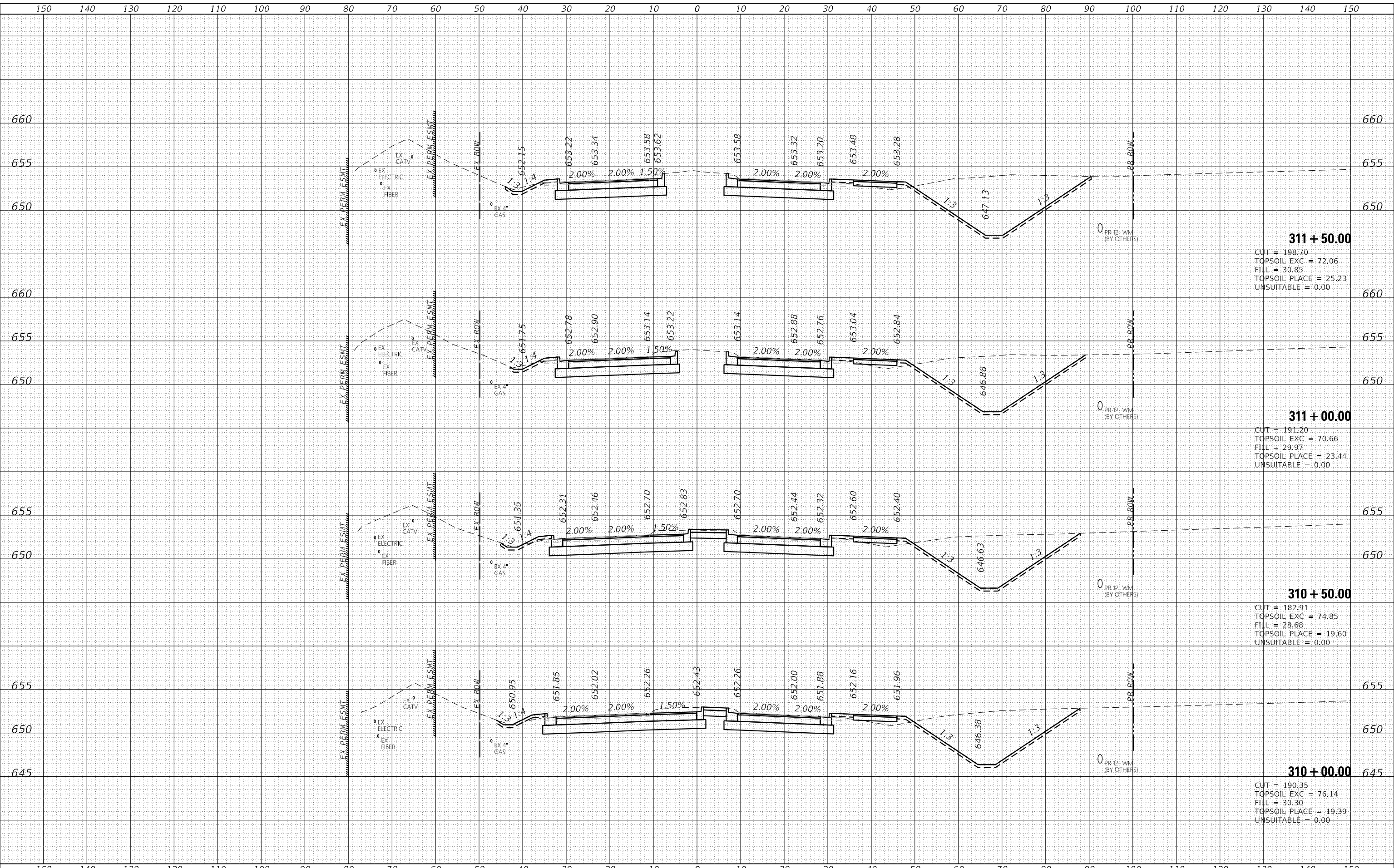
**308 + 00.00**

	USER NAME = amiller DESIGNED - JMR DRAWN - AJM CHECKED - APS DATE - 10/21/2022	REVISED - REVISED - REVISED - REVISED -	<b>STATE OF ILLINOIS</b> <b>DEPARTMENT OF TRANSPORTATION</b>	<b>CROSS SECTIONS</b> <b>COLLINS ROAD</b>	F.A. RTE. 2514 SECTION 19-00154-00-FP COUNTY KENDALL CONTRACT NO. 87800	TOTAL SHEETS 312 SHEET NO. 219
	PLOT SCALE = 20.0000' / in. PLOT DATE = 10/21/2022	SCALE: SHEET 47 OF 55 SHEETS STA. 308+00.00 TO STA. 309+50.00			ILLINOIS FED. AID PROJECT	

DATE	
BY	
SURVEYED	
PLOTTED	
TEMPLATE	
AREAS	
CHECKED	
NO.	

DATE	
BY	
SURVEYED	
PLOTTED	
TEMPLATE	
AREAS	
CHECKED	
NO.	

HRG PROJECT No: 19182  
 ACT: 19182  
 FILE NAME: 19182\_HRG\_000.cad  
 PLOT DRIVER: Lpf\_bsp1r1c1g  
 PEN TABLE: p101tbl1.tbl



**311 + 50.00**  
 CUT = 198.70  
 TOPSOIL EXC = 72.06  
 FILL = 30.85  
 TOPSOIL PLACE = 25.23  
 UNSUITABLE = 0.00

**311 + 00.00**  
 CUT = 191.20  
 TOPSOIL EXC = 70.66  
 FILL = 29.97  
 TOPSOIL PLACE = 23.44  
 UNSUITABLE = 0.00

**310 + 50.00**  
 CUT = 182.91  
 TOPSOIL EXC = 74.85  
 FILL = 28.68  
 TOPSOIL PLACE = 19.60  
 UNSUITABLE = 0.00

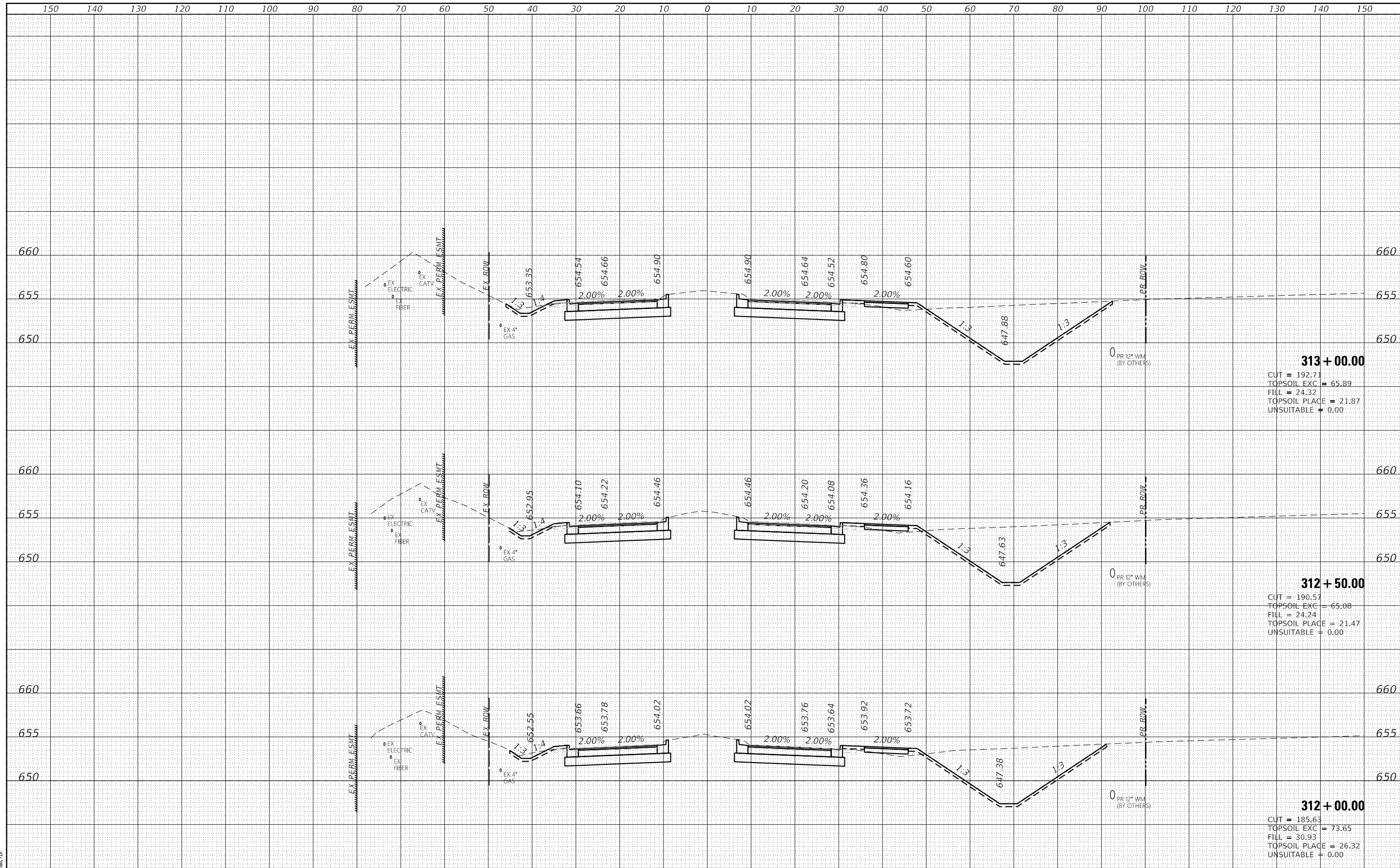
**310 + 00.00**  
 CUT = 190.35  
 TOPSOIL EXC = 76.14  
 FILL = 30.30  
 TOPSOIL PLACE = 19.39  
 UNSUITABLE = 0.00

HRGreen.com Illinois Professional Design Firm #184-001322	USER NAME = amiller	DESIGNED - JMR	REVISED -	<b>STATE OF ILLINOIS</b> <b>DEPARTMENT OF TRANSPORTATION</b> <b>CROSS SECTIONS</b> <b>COLLINS ROAD</b>	F.A. RTE.	SECTION	COUNTY	TOTAL SHEETS	SHEET NO.
	PLOT SCALE = 20.0000' / in.	DRAWN - AJM	REVISED -		2514	19-00154-00-FP	KENDALL	312	220
	PLOT DATE = 10/21/2022	CHECKED - APS	REVISED -		CONTRACT NO. 87800				
		DATE - 10/21/2022	REVISED -		ILLINOIS FED. AID PROJECT				

DATE	
BY	
FINISHED SURVEY	
PLOTTED TEMPLATE	
NOTE BOOK AREAS CHECKED	
NO.	

DATE	
BY	
ORIGINAL SURVEY	
PLOTTED TEMPLATE	
NOTE BOOK AREAS CHECKED	
NO.	

HRG PROJECT No: 19182  
 ACT: 19182  
 FILE NAME: 19182.dwg  
 PLOT DRIVER: lldrv.dwg  
 PEN TABLE: plotpen.tbl



**313 + 00.00**  
 CUT = 192.71  
 TOPSOIL EXC = 65.89  
 FILL = 24.32  
 TOPSOIL PLACE = 21.87  
 UNSUITABLE = 0.00

**312 + 50.00**  
 CUT = 190.57  
 TOPSOIL EXC = 65.08  
 FILL = 24.24  
 TOPSOIL PLACE = 21.47  
 UNSUITABLE = 0.00

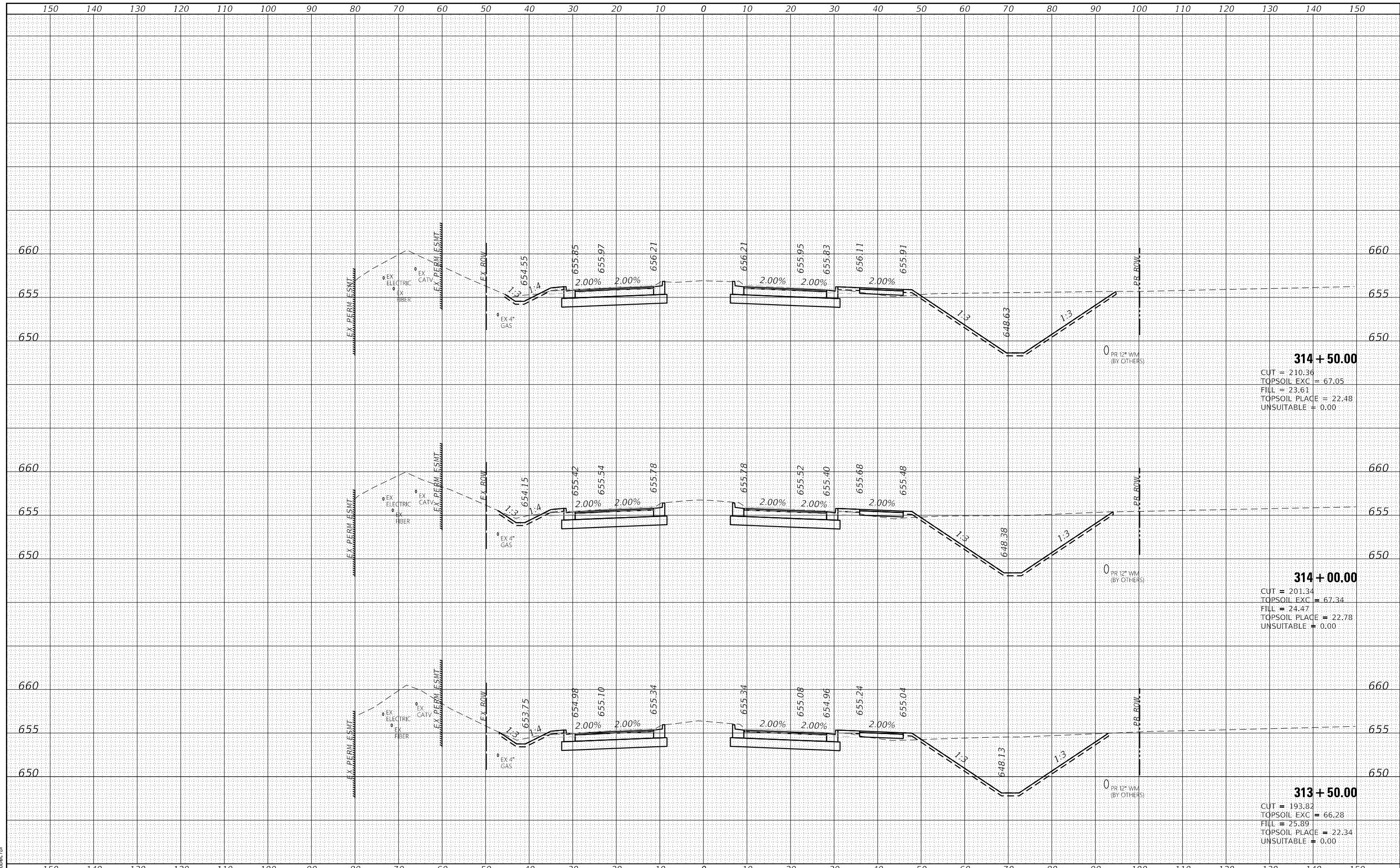
**312 + 00.00**  
 CUT = 185.63  
 TOPSOIL EXC = 73.65  
 FILL = 30.93  
 TOPSOIL PLACE = 26.32  
 UNSUITABLE = 0.00

	USER NAME = amiller DESIGNED - JMR DRAWN - AJM CHECKED - APS DATE - 10/21/2022	REVISED - REVISED - REVISED - REVISED -	<b>STATE OF ILLINOIS</b> <b>DEPARTMENT OF TRANSPORTATION</b>	<b>CROSS SECTIONS</b> <b>COLLINS ROAD</b>	F.A. RTE. 2514 SECTION 19-00154-00-FP COUNTY KENDALL CONTRACT NO. 87800	TOTAL SHEETS 312 SHEET NO. 221
	PLOT SCALE = 20.0000' / in. PLOT DATE = 10/21/2022	SCALE: SHEET 49 OF 55 SHEETS STA. 312+00.00 TO STA. 313+00.00			ILLINOIS FED. AID PROJECT	

DATE	
BY	
FINISHED SURVEY	
PLOTTED TEMPLATE	
NOTE BOOK AREAS CHECKED	
NO.	

DATE	
BY	
ORIGINAL SURVEY	
PLOTTED TEMPLATE	
NOTE BOOK AREAS CHECKED	
NO.	

HRG PROJECT No: 19182  
 ACT: 19182  
 FILE NAME: 19182.dwg  
 PLOT DRIVER: lwp\_dwgplot.ctb  
 PEN TABLE: plot.tbl

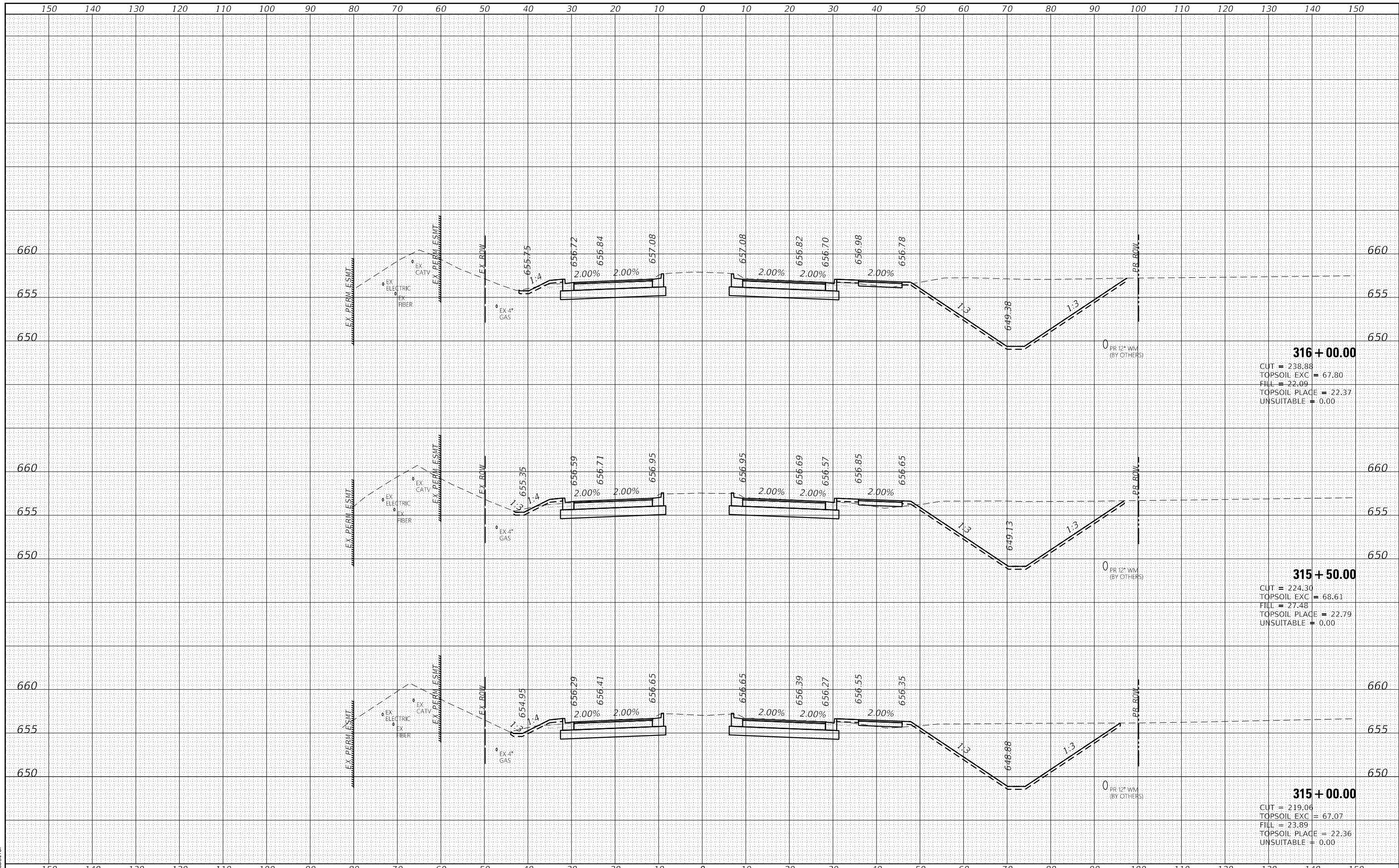


HRGreen.com Illinois Professional Design Firm #184-001322	USER NAME = amiller DESIGNED - JMR DRAWN - AJM CHECKED - APS DATE - 10/21/2022	REVISED - REVISED - REVISED - REVISED -	<b>STATE OF ILLINOIS          DEPARTMENT OF TRANSPORTATION</b>	<b>CROSS SECTIONS          COLLINS ROAD</b>	F.A. RTE. 2514 SECTION 19-00154-00-FP COUNTY KENDALL CONTRACT NO. 87800	TOTAL SHEETS 312 SHEET NO. 222
	PLOT SCALE = 20.0000' / in. PLOT DATE = 10/21/2022	SCALE: SHEET 50 OF 55 SHEETS STA. 313+50.00 TO STA. 314+50.00			ILLINOIS FED. AID PROJECT	

DATE	
BY	
FINAL SURVEY	SURVEYED
NOTE BOOK NO.	PLOTTED
	TEMPLATE
	AREAS CHECKED

DATE	
BY	
ORIGINAL SURVEY	SURVEYED
NOTE BOOK NO.	PLOTTED
	TEMPLATE
	AREAS CHECKED

HRG PROJECT No: 19182  
 ACT: 19182  
 FILE NAME: 19182.dwg  
 PLOT DRIVER: lldrv\_batrcfg  
 PEN TABLE: plotlabel.tbl



**316 + 00.00**  
 CUT = 238.88  
 TOPSOIL EXC = 67.80  
 FILL = 22.09  
 TOPSOIL PLACE = 22.37  
 UNSUITABLE = 0.00

**315 + 50.00**  
 CUT = 224.30  
 TOPSOIL EXC = 68.61  
 FILL = 27.48  
 TOPSOIL PLACE = 22.79  
 UNSUITABLE = 0.00

**315 + 00.00**  
 CUT = 219.06  
 TOPSOIL EXC = 67.07  
 FILL = 23.89  
 TOPSOIL PLACE = 22.36  
 UNSUITABLE = 0.00



USER NAME	= amiller
DESIGNED	- JMR
DRAWN	- AJM
CHECKED	- APS
DATE	- 10/21/2022

REVISED	-
REVISED	-
REVISED	-
REVISED	-

**STATE OF ILLINOIS  
 DEPARTMENT OF TRANSPORTATION**

**CROSS SECTIONS  
 COLLINS ROAD**

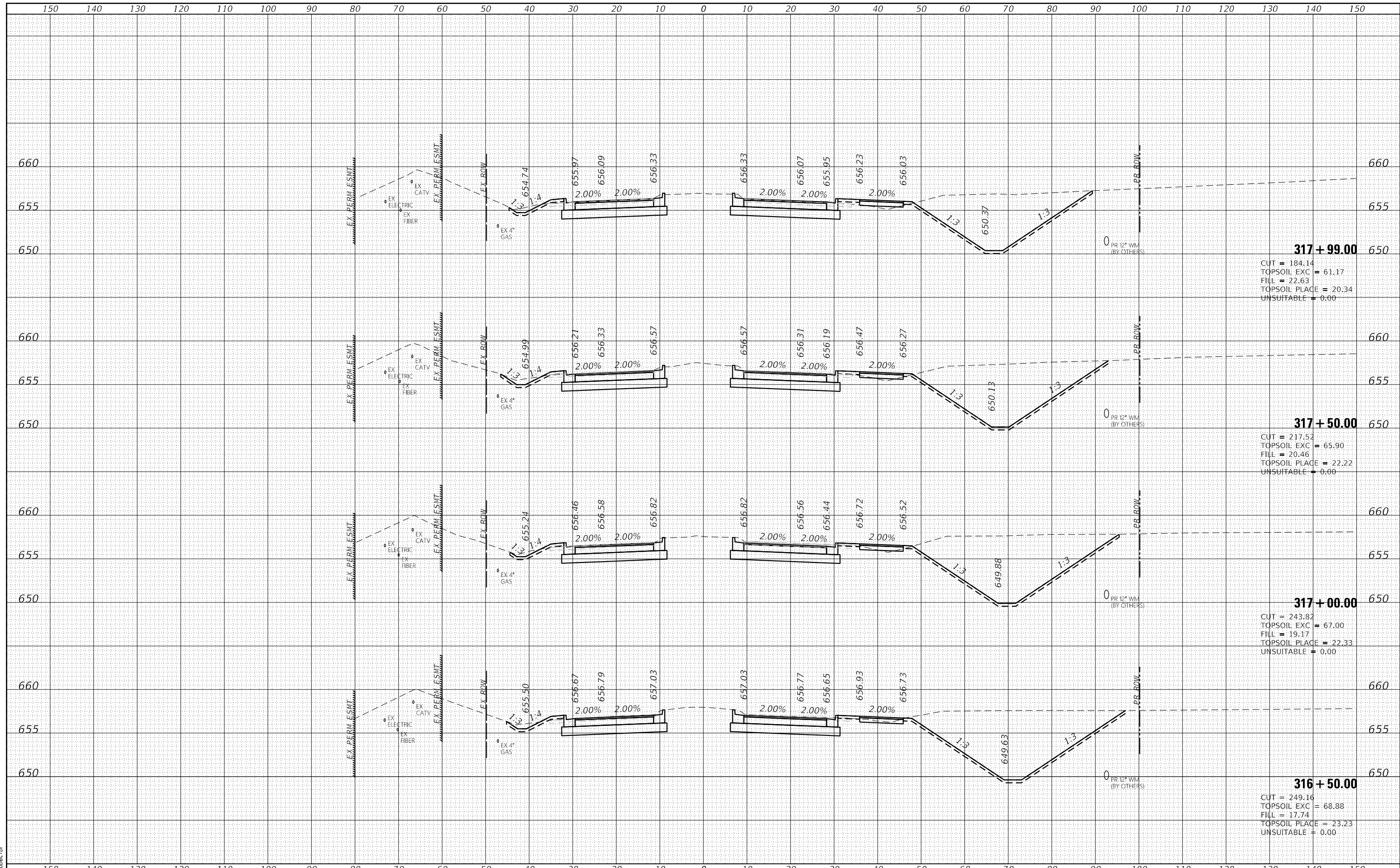
SCALE: SHEET 51 OF 55 SHEETS STA. 315+00.00 TO STA. 316+00.00

F.A. RTE.	SECTION	COUNTY	TOTAL SHEETS	SHEET NO.
2514	19-00154-00-FP	KENDALL	312	223
			CONTRACT NO. 87800	
ILLINOIS FED. AID PROJECT				

DATE	
BY	
SURVEYED	
PLOTTED	
TEMPLATE	
AREAS	
CHECKED	
NO.	

DATE	
BY	
SURVEYED	
PLOTTED	
TEMPLATE	
AREAS	
CHECKED	
NO.	

HRG PROJECT No: 19182  
 ACT: 19182  
 FILE NAME: 19182\_HRG\_19182.dgn  
 PLOT DRIVER: L:\app\lpc\lpc64  
 PEN TABLE: p10\table.tbl



**317 + 99.00**  
 CUT = 184.14  
 TOPSOIL EXC = 61.17  
 FILL = 22.63  
 TOPSOIL PLACE = 20.34  
 UNSUITABLE = 0.00

**317 + 50.00**  
 CUT = 217.52  
 TOPSOIL EXC = 65.90  
 FILL = 20.46  
 TOPSOIL PLACE = 22.22  
 UNSUITABLE = 0.00

**317 + 00.00**  
 CUT = 243.82  
 TOPSOIL EXC = 67.00  
 FILL = 19.17  
 TOPSOIL PLACE = 22.33  
 UNSUITABLE = 0.00

**316 + 50.00**  
 CUT = 249.16  
 TOPSOIL EXC = 68.88  
 FILL = 17.74  
 TOPSOIL PLACE = 23.23  
 UNSUITABLE = 0.00

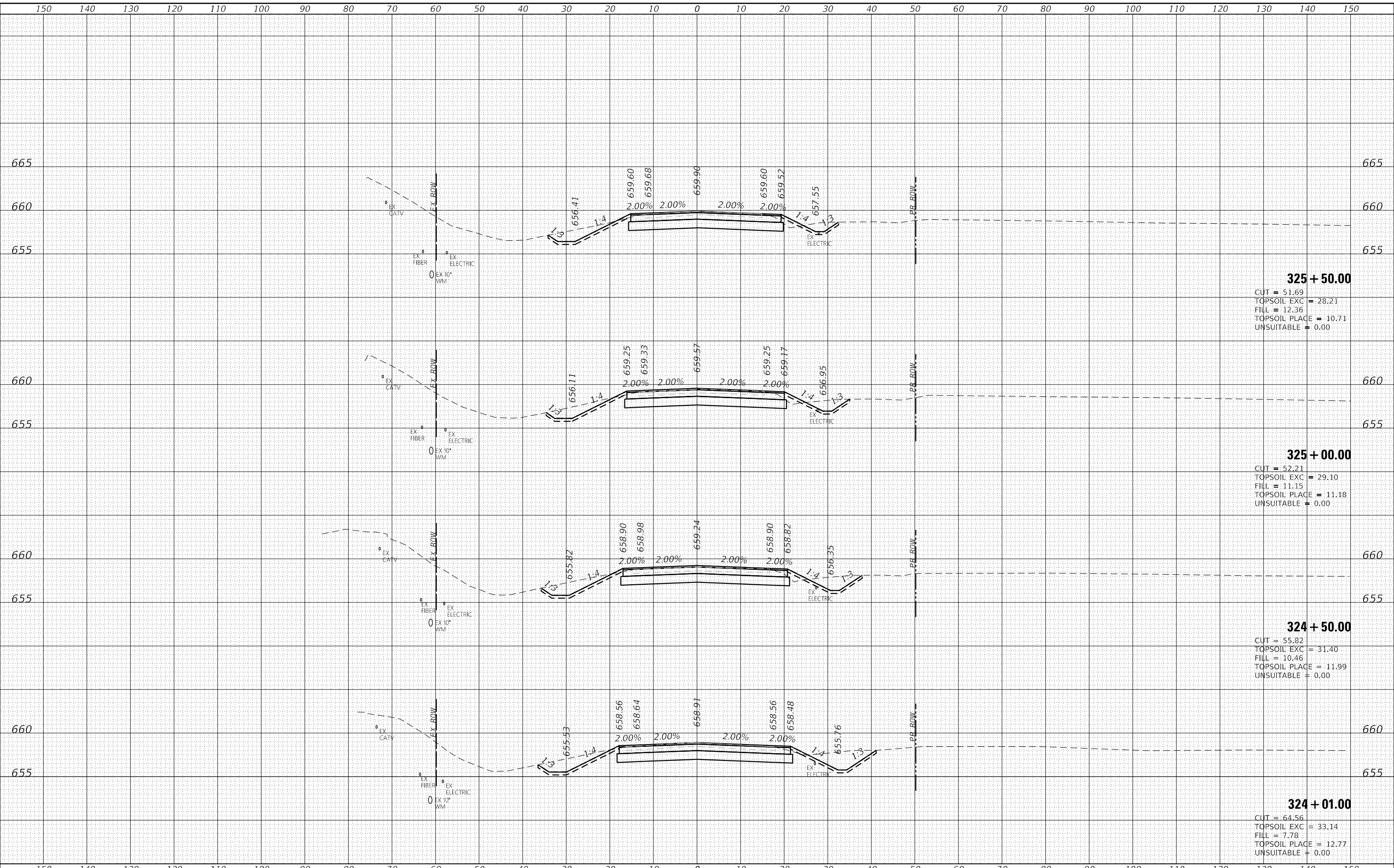
	USER NAME = amiller DESIGNED - JMR DRAWN - AJM CHECKED - APS DATE - 10/21/2022	REVISED - REVISED - REVISED - REVISED -	<b>STATE OF ILLINOIS</b> <b>DEPARTMENT OF TRANSPORTATION</b>	<b>CROSS SECTIONS</b> <b>COLLINS ROAD</b>	F.A. RTE. 2514 SECTION 19-00154-00-FP COUNTY KENDALL CONTRACT NO. 87800	TOTAL SHEETS 312 SHEET NO. 224
	PLOT SCALE = 20.0000' / in. PLOT DATE = 10/21/2022	SCALE: SHEET 52 OF 55 SHEETS STA. 316+50.00 TO STA. 317+99.00			ILLINOIS FED. AID PROJECT	



DATE	
BY	
SURVEYED	
PLOTTED	
TEMPLATE	
AREAS	
AREAS CHECKED	
FINISH SURVEY	
NOTE BOOK	
NO.	

DATE	
BY	
SURVEYED	
PLOTTED	
TEMPLATE	
AREAS	
AREAS CHECKED	
ORIGINAL SURVEY	
NOTE BOOK	
NO.	

HRG PROJECT No: 19182  
 ACT: 19-00154-00-FP  
 FILE NAME: 19182\_19-00154-00-FP.dgn  
 PLOT DRIVER: il\_cad\_batrcfg  
 PEN TABLE: plottable.tbl



**325 + 50.00**  
 CUT = 51.69  
 TOPSOIL EXC = 28.21  
 FILL = 12.36  
 TOPSOIL PLACE = 10.71  
 UNSUITABLE = 0.00

**325 + 00.00**  
 CUT = 52.21  
 TOPSOIL EXC = 29.10  
 FILL = 11.15  
 TOPSOIL PLACE = 11.18  
 UNSUITABLE = 0.00

**324 + 50.00**  
 CUT = 55.82  
 TOPSOIL EXC = 31.40  
 FILL = 10.46  
 TOPSOIL PLACE = 11.99  
 UNSUITABLE = 0.00

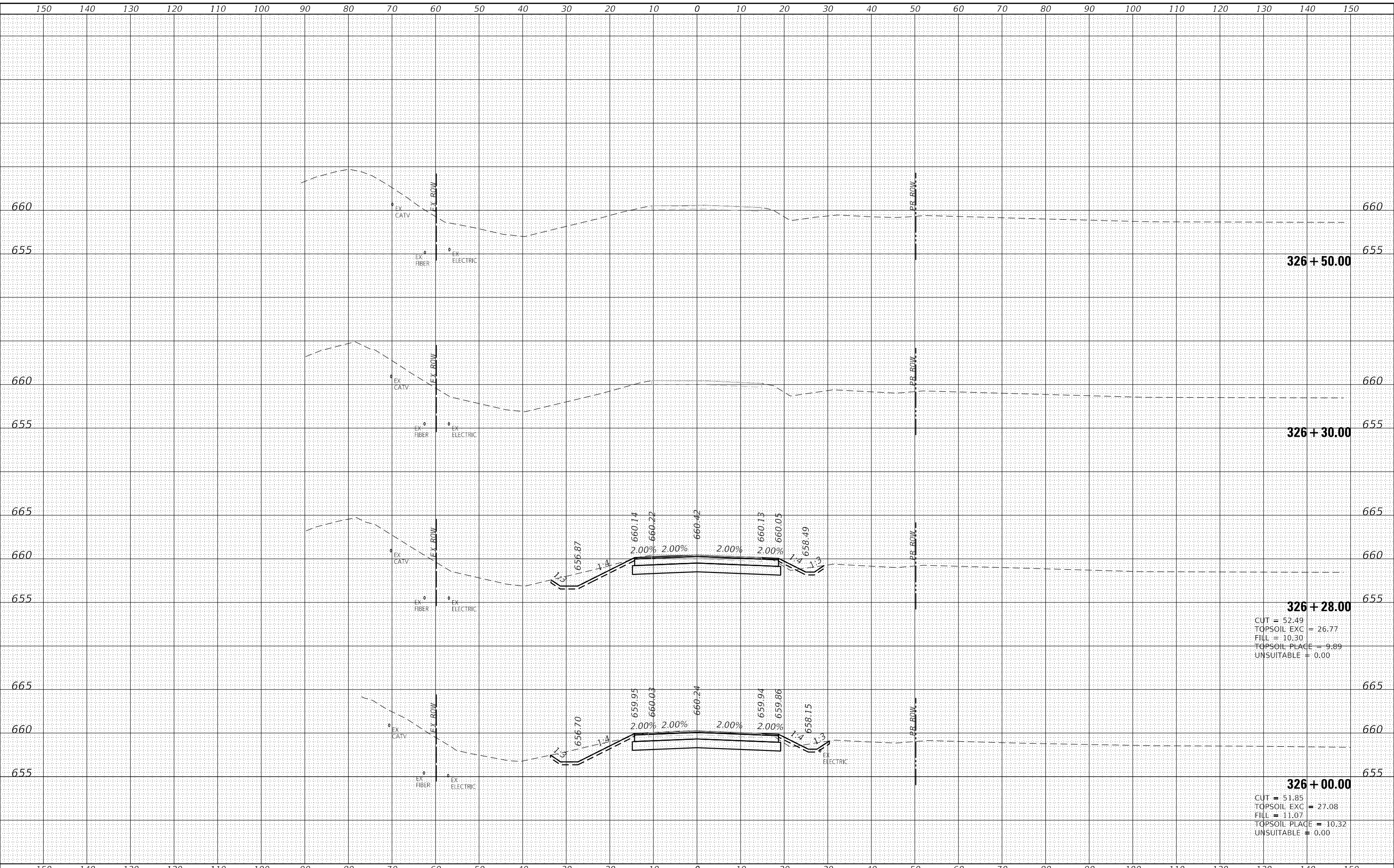
**324 + 01.00**  
 CUT = 64.56  
 TOPSOIL EXC = 33.14  
 FILL = 7.78  
 TOPSOIL PLACE = 12.77  
 UNSUITABLE = 0.00

HRGreen.com Illinois Professional Design Firm #184-001322	USER NAME = amiller	DESIGNED - JMR	REVISED -	<b>STATE OF ILLINOIS          DEPARTMENT OF TRANSPORTATION</b>	<b>CROSS SECTIONS          COLLINS ROAD</b>	F.A. RTE. 2514	SECTION 19-00154-00-FP	COUNTY KENDALL	TOTAL SHEETS 312	SHEET NO. 225	
HRGreen.com	PLOT SCALE = 20.0000' / in.	CHECKED - APS	REVISED -			SCALE:	SHEET 53 OF 55 SHEETS	STA. 324+01.00 TO STA. 325+50.00	CONTRACT NO. 87800		
	PLOT DATE = 10/21/2022	DATE - 10/21/2022	REVISED -			ILLINOIS FED. AID PROJECT					

DATE	
BY	
FINISHED SURVEY	
PLOTTED	
TEMPLATE	
AREAS	
AREAS CHECKED	
NO.	

DATE	
BY	
ORIGINAL SURVEY	
PLOTTED	
TEMPLATE	
AREAS	
AREAS CHECKED	
NO.	

HRG PROJECT No: 19182  
 ACT: 19182  
 FILE NAME: 19182\_19182.dwg  
 PLOT DRIVER: lldrvr.ctb  
 PEN TABLE: plottbl.tbl



**326 + 50.00**

**326 + 30.00**

**326 + 28.00**

**326 + 00.00**

CUT = 52.49  
 TOPSOIL EXC = 26.77  
 FILL = 10.30  
 TOPSOIL PLACE = 9.89  
 UNSUITABLE = 0.00

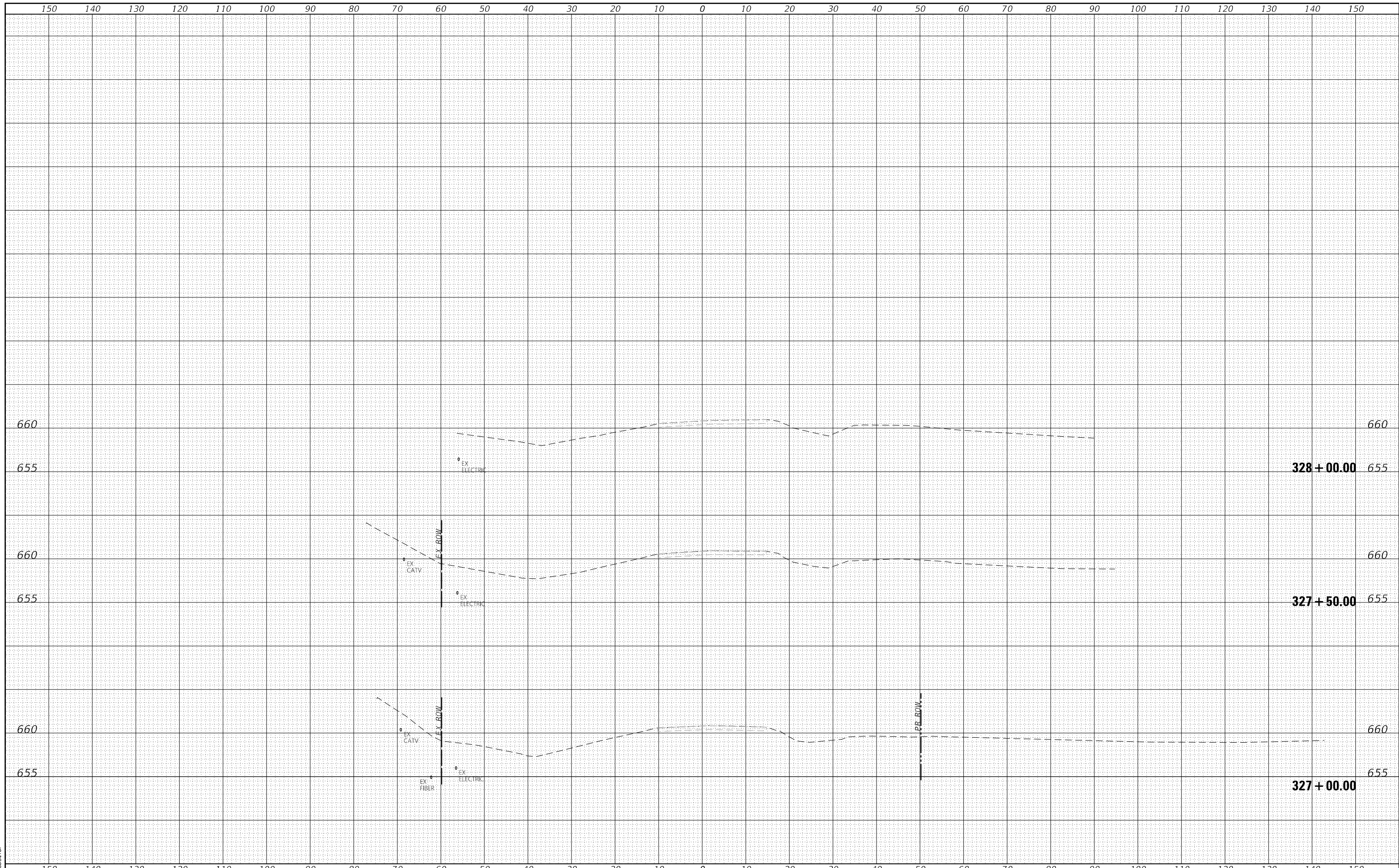
CUT = 51.85  
 TOPSOIL EXC = 27.08  
 FILL = 11.07  
 TOPSOIL PLACE = 10.32  
 UNSUITABLE = 0.00

	USER NAME = amiller DESIGNED - JMR DRAWN - AJM CHECKED - APS DATE - 10/21/2022	REVISED - REVISED - REVISED - REVISED -	<b>STATE OF ILLINOIS          DEPARTMENT OF TRANSPORTATION</b>	<b>CROSS SECTIONS          COLLINS ROAD</b>	F.A. RTE. 2514 SECTION 19-00154-00-FP COUNTY KENDALL CONTRACT NO. 87800	TOTAL SHEETS 312 SHEET NO. 226
	PLOT SCALE = 20.0000' / in. PLOT DATE = 10/21/2022	SCALE: SHEET 54 OF 55 SHEETS STA. 326+00.00 TO STA. 326+50.00			ILLINOIS FED. AID PROJECT	

DATE	
BY	
SURVEYED	
PLOTTED	
TEMPLATE	
AREAS	
AREAS CHECKED	
FINAL SURVEY	
NOTE BOOK	
NO.	

DATE	
BY	
SURVEYED	
PLOTTED	
TEMPLATE	
AREAS	
AREAS CHECKED	
ORIGINAL SURVEY	
NOTE BOOK	
NO.	

HRC PROJECT No: 19152  
 FILE NAME: 19152\_19152\_19152.dgn  
 PLOT DRIVER: il\_def\_batrcfg  
 PEN TABLE: plotlabel.tbl



HRGreen.com Illinois Professional Design Firm #184-001322	USER NAME = amiller DESIGNED - JMR DRAWN - AJM CHECKED - APS DATE - 10/21/2022	REVISED - REVISED - REVISED - REVISED -	<b>STATE OF ILLINOIS</b> <b>DEPARTMENT OF TRANSPORTATION</b>	<b>CROSS SECTIONS</b> <b>COLLINS ROAD</b>	F.A. RTE. = 2514 SECTION = 19-00154-00-FP COUNTY = KENDALL CONTRACT NO. = 87800	TOTAL SHEETS = 312 SHEET NO. = 227
	PLOT SCALE = 20.0000' / in. PLOT DATE = 10/21/2022	SCALE: SHEET 55 OF 55 SHEETS STA. 327+00.00 TO STA. 328+00.00			ILLINOIS FED. AID PROJECT	

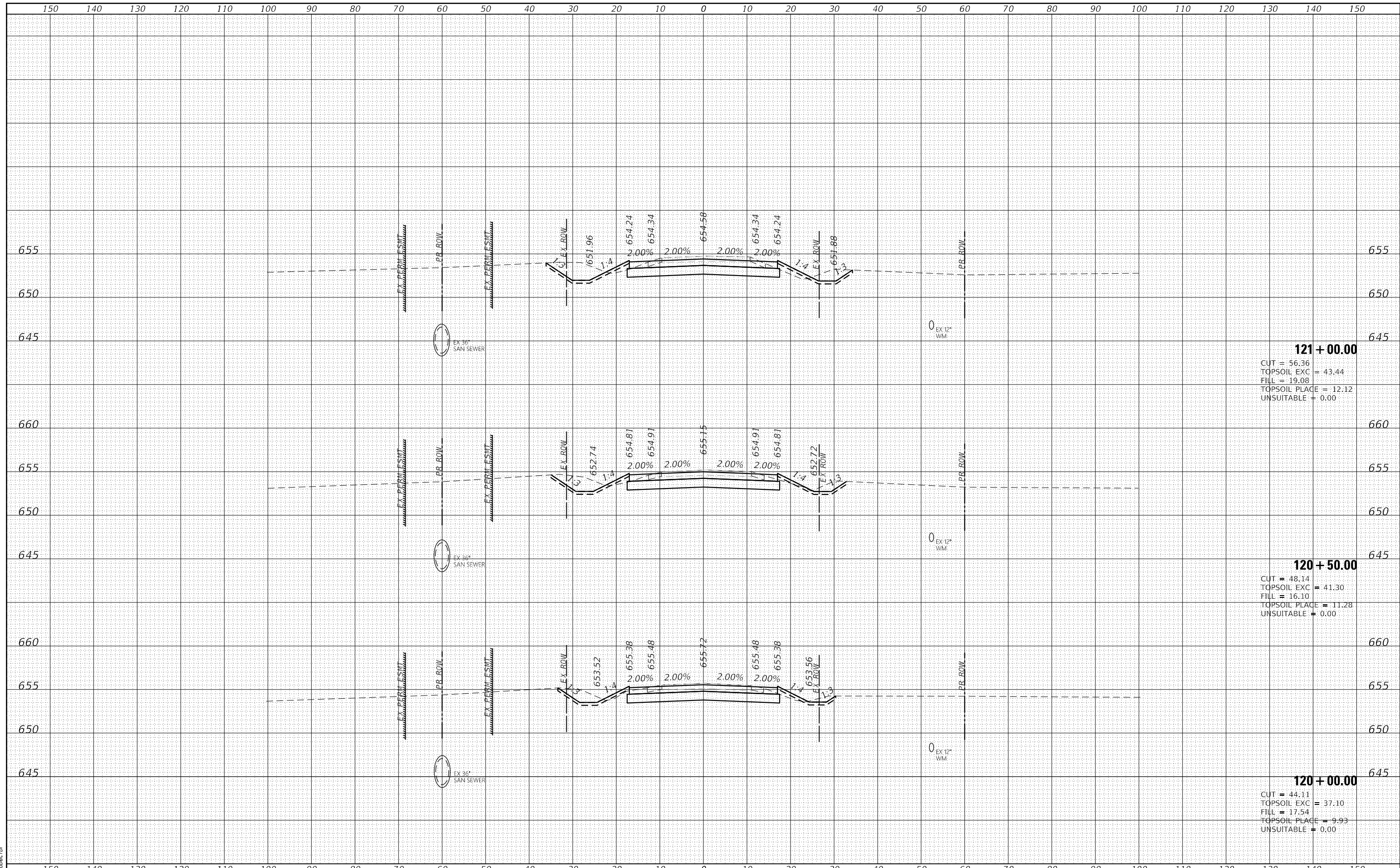




DATE	
BY	
FINISHED SURVEY	
PLOTTED TEMPLATE	
NOTE BOOK AREAS CHECKED	
NO.	

DATE	
BY	
ORIGINAL SURVEY	
PLOTTED TEMPLATE	
NOTE BOOK AREAS CHECKED	
NO.	

HRC PROJECT No: 19182  
 FILE NAME: 19182\_19182.dgn  
 PLOT DRIVER: il\_caf\_bep1cfcg  
 PEN TABLE: p101aep1.tbl

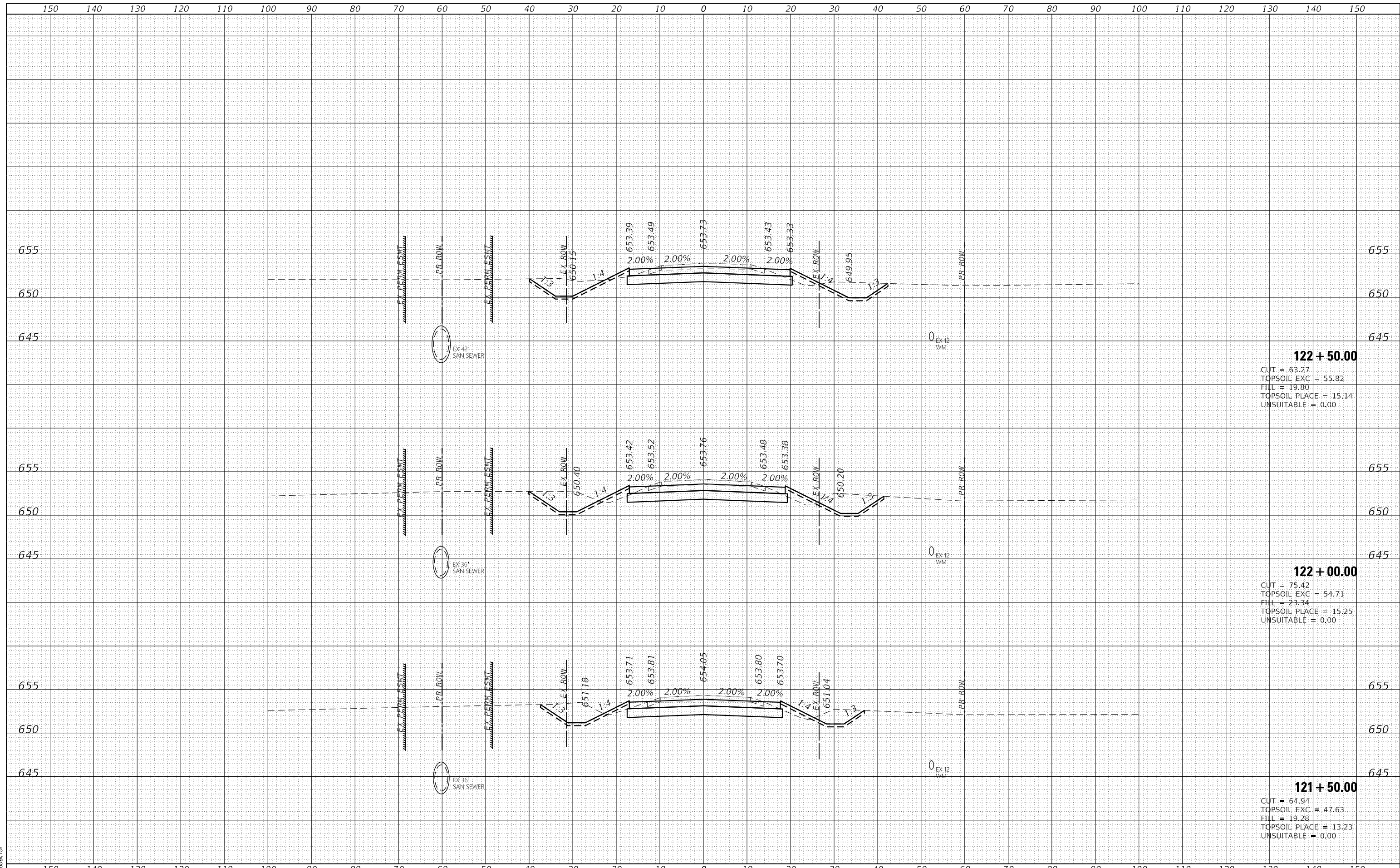


HRC Green.com Illinois Professional Design Firm #184-001322	USER NAME = amiller DESIGNED - JMR DRAWN - AJM CHECKED - APS DATE - 10/21/2022	REVISED - REVISED - REVISED - REVISED -	<b>STATE OF ILLINOIS DEPARTMENT OF TRANSPORTATION</b>	<b>CROSS SECTIONS MINKLER ROAD</b>	F.A. RTE. 2514 SECTION 19-00154-00-FP COUNTY KENDALL CONTRACT NO. 87800	TOTAL SHEETS 312 SHEET NO. 230
PLOT SCALE = 20.0000' / in. PLOT DATE = 10/21/2022			SCALE: SHEET 3 OF 42 SHEETS STA. 120+00.00 TO STA. 121+00.00		ILLINOIS FED. AID PROJECT	

DATE	
BY	
FINAL SURVEY	SURVEYED
NOTE BOOK NO.	PLOTTED
	TEMPLATE
	AREAS
	CHECKED

DATE	
BY	
ORIGINAL SURVEY	SURVEYED
NOTE BOOK NO.	PLOTTED
	TEMPLATE
	AREAS
	CHECKED

HRG PROJECT No: 19182  
 ACT: 19182  
 FILE NAME: 19182\_19182.dgn  
 PLOT DRIVER: il\_caf\_bap1r1c1g  
 PEN TABLE: p101a001.tbl



**122 + 50.00**  
 CUT = 63.27  
 TOPSOIL EXC = 55.82  
 FILL = 19.80  
 TOPSOIL PLACE = 15.14  
 UNSUITABLE = 0.00

**122 + 00.00**  
 CUT = 75.42  
 TOPSOIL EXC = 54.71  
 FILL = 23.34  
 TOPSOIL PLACE = 15.25  
 UNSUITABLE = 0.00

**121 + 50.00**  
 CUT = 64.94  
 TOPSOIL EXC = 47.63  
 FILL = 19.28  
 TOPSOIL PLACE = 13.23  
 UNSUITABLE = 0.00

HRGreen.com Illinois Professional Design Firm #184-001322	USER NAME = amiller DESIGNED - JMR DRAWN - AJM CHECKED - APS DATE - 10/21/2022	REVISED - REVISED - REVISED - REVISED -	<b>STATE OF ILLINOIS</b> <b>DEPARTMENT OF TRANSPORTATION</b>	<b>CROSS SECTIONS</b> <b>MINKLER ROAD</b>	F.A. RTE. 2514 SECTION 19-00154-00-FP COUNTY KENDALL CONTRACT NO. 87800	TOTAL SHEETS 312 SHEET NO. 231	ILLINOIS FED. AID PROJECT
---	--	--	---	--	--	-----------------------------------	---------------------------

SCALE: SHEET 4 OF 42 SHEETS STA. 121+50.00 TO STA. 122+50.00



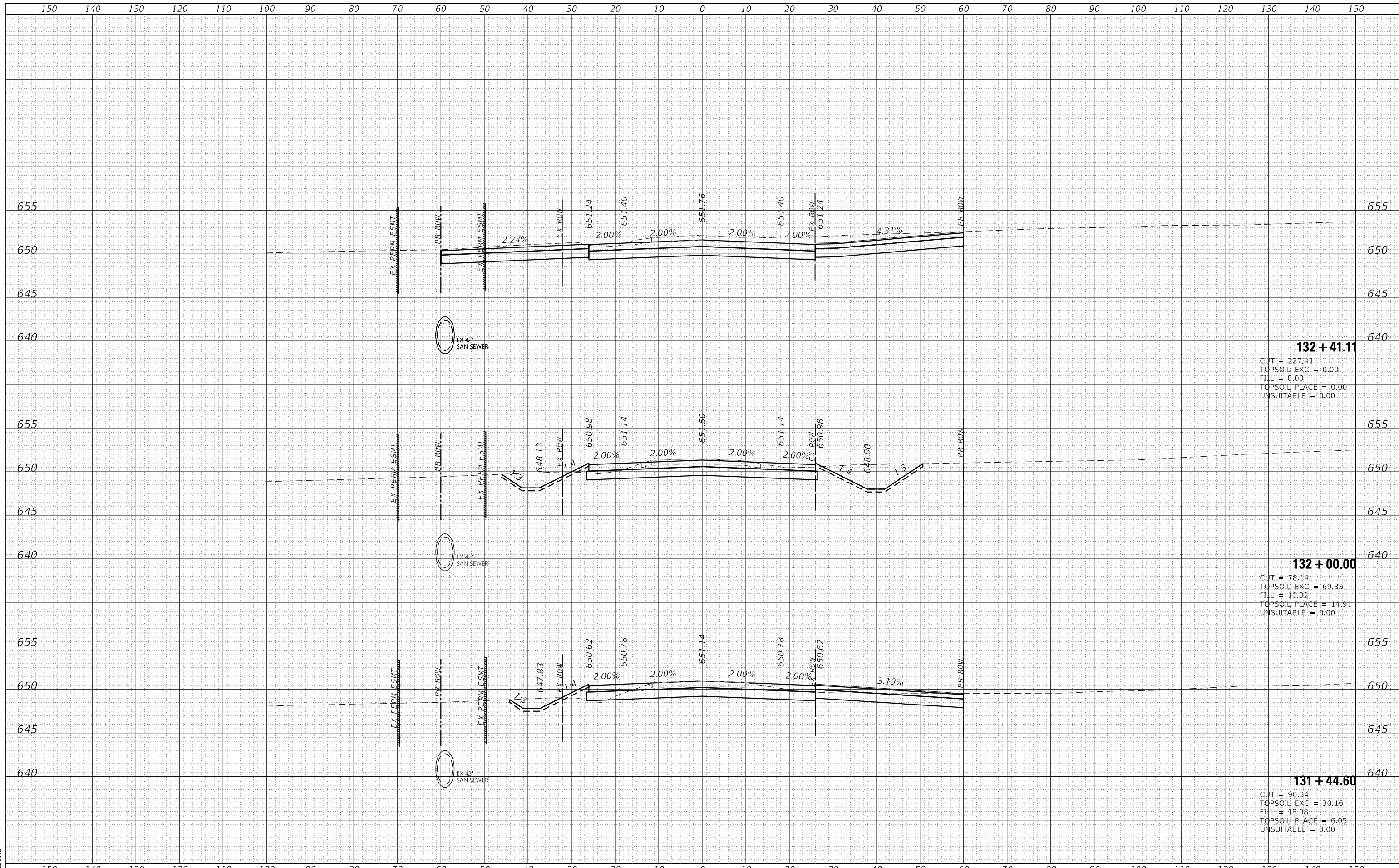




DATE	
BY	
FINISHED SURVEY	
PLOTTED TEMPLATE	
AREAS CHECKED	
NO.	

DATE	
BY	
ORIGINAL SURVEY	
PLOTTED TEMPLATE	
AREAS CHECKED	
NO.	

HRG PROJECT No: 19182  
 ACT: 19182  
 FILE NAME: 19182.dgn  
 PLOT DRIVER: il\_caf\_bap1r1c1g  
 PEN TABLE: p101aep1.td



**132 + 41.11**  
 CUT = 227.41  
 TOPSOIL EXC = 0.00  
 FILL = 0.00  
 TOPSOIL PLACE = 0.00  
 UNSUITABLE = 0.00

**132 + 00.00**  
 CUT = 78.14  
 TOPSOIL EXC = 69.33  
 FILL = 10.32  
 TOPSOIL PLACE = 14.91  
 UNSUITABLE = 0.00

**131 + 44.60**  
 CUT = 90.34  
 TOPSOIL EXC = 30.16  
 FILL = 18.08  
 TOPSOIL PLACE = 6.05  
 UNSUITABLE = 0.00



USER NAME = amiller	DESIGNED - JMR	REVISED -
	DRAWN - AJM	REVISED -
PLOT SCALE = 20.0000' / in.	CHECKED - APS	REVISED -
PLOT DATE = 10/21/2022	DATE - 10/21/2022	REVISED -

**STATE OF ILLINOIS  
 DEPARTMENT OF TRANSPORTATION**

**CROSS SECTIONS  
 MINKLER ROAD**

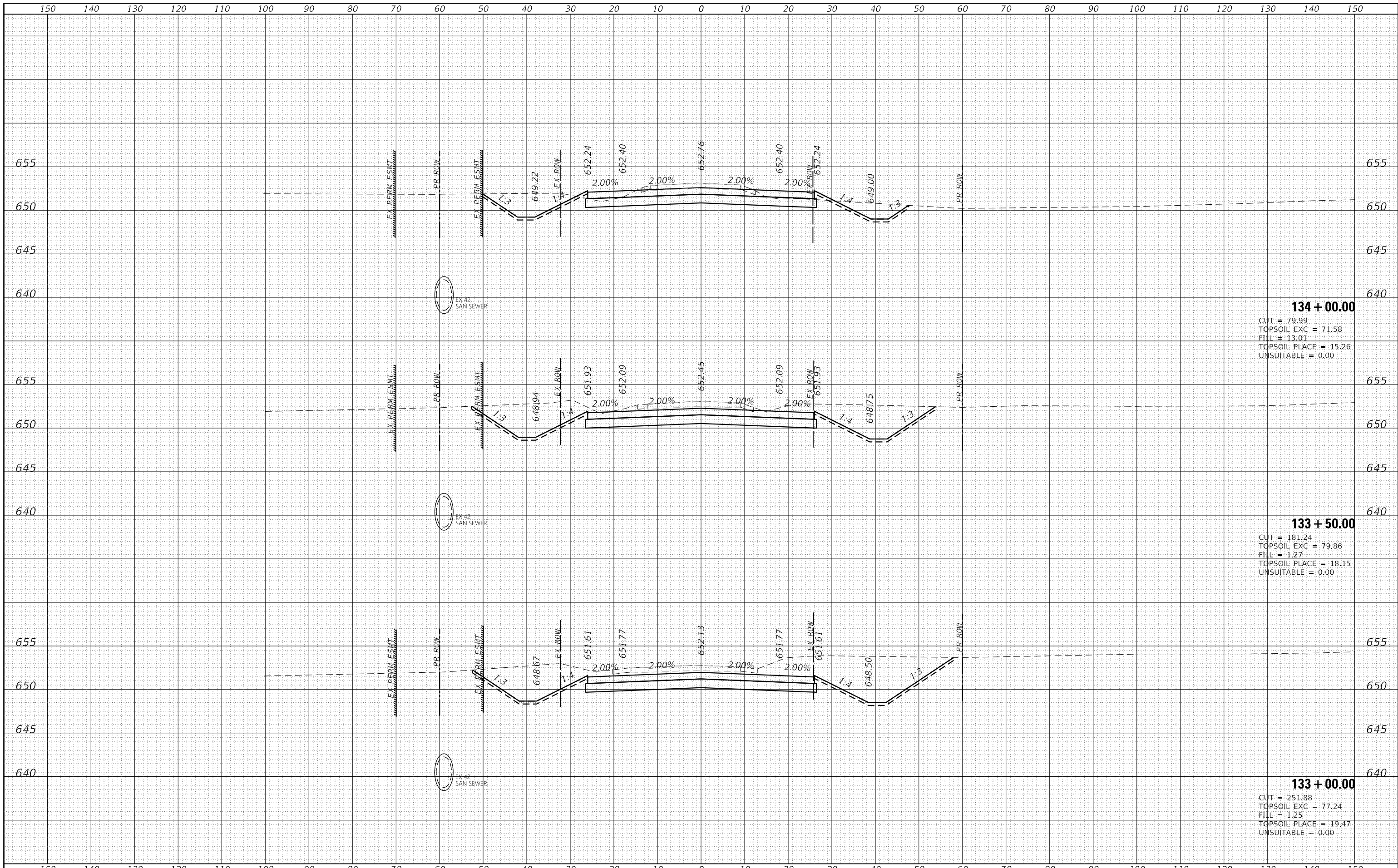
SCALE: SHEET 7 OF 42 SHEETS STA. 131+44.60 TO STA. 132+41.11

F.A. RTE.	SECTION	COUNTY	TOTAL SHEETS	SHEET NO.
2514	19-00154-00-FP	KENDALL	312	234
			CONTRACT NO. 87800	
ILLINOIS FED. AID PROJECT				

DATE	
BY	
SURVEYED	
PLOTTED	
TEMPLATE	
AREAS	
AREAS CHECKED	
NO.	

DATE	
BY	
SURVEYED	
PLOTTED	
TEMPLATE	
AREAS	
AREAS CHECKED	
NO.	

HRC PROJECT No: 19182  
 ACT: 19182  
 FILE NAME: 19182\_19182\_19182.dgn  
 PLOT DRIVER: il\_caf\_bap1r1c1g  
 PEN TABLE: p101aep1.tl



**134 + 00.00**  
 CUT = 79.99  
 TOPSOIL EXC = 71.58  
 FILL = 13.01  
 TOPSOIL PLACE = 15.26  
 UNSUITABLE = 0.00

**133 + 50.00**  
 CUT = 181.24  
 TOPSOIL EXC = 79.86  
 FILL = 1.27  
 TOPSOIL PLACE = 18.15  
 UNSUITABLE = 0.00

**133 + 00.00**  
 CUT = 251.88  
 TOPSOIL EXC = 77.24  
 FILL = 1.25  
 TOPSOIL PLACE = 19.47  
 UNSUITABLE = 0.00



USER NAME	= amiller
DESIGNED	- JMR
DRAWN	- AJM
CHECKED	- APS
DATE	- 10/21/2022

REVISED	-
REVISED	-
REVISED	-
REVISED	-

**STATE OF ILLINOIS**  
**DEPARTMENT OF TRANSPORTATION**

**CROSS SECTIONS**  
**MINKLER ROAD**

SCALE: SHEET 8 OF 42 SHEETS STA. 133+00.00 TO STA. 134+00.00

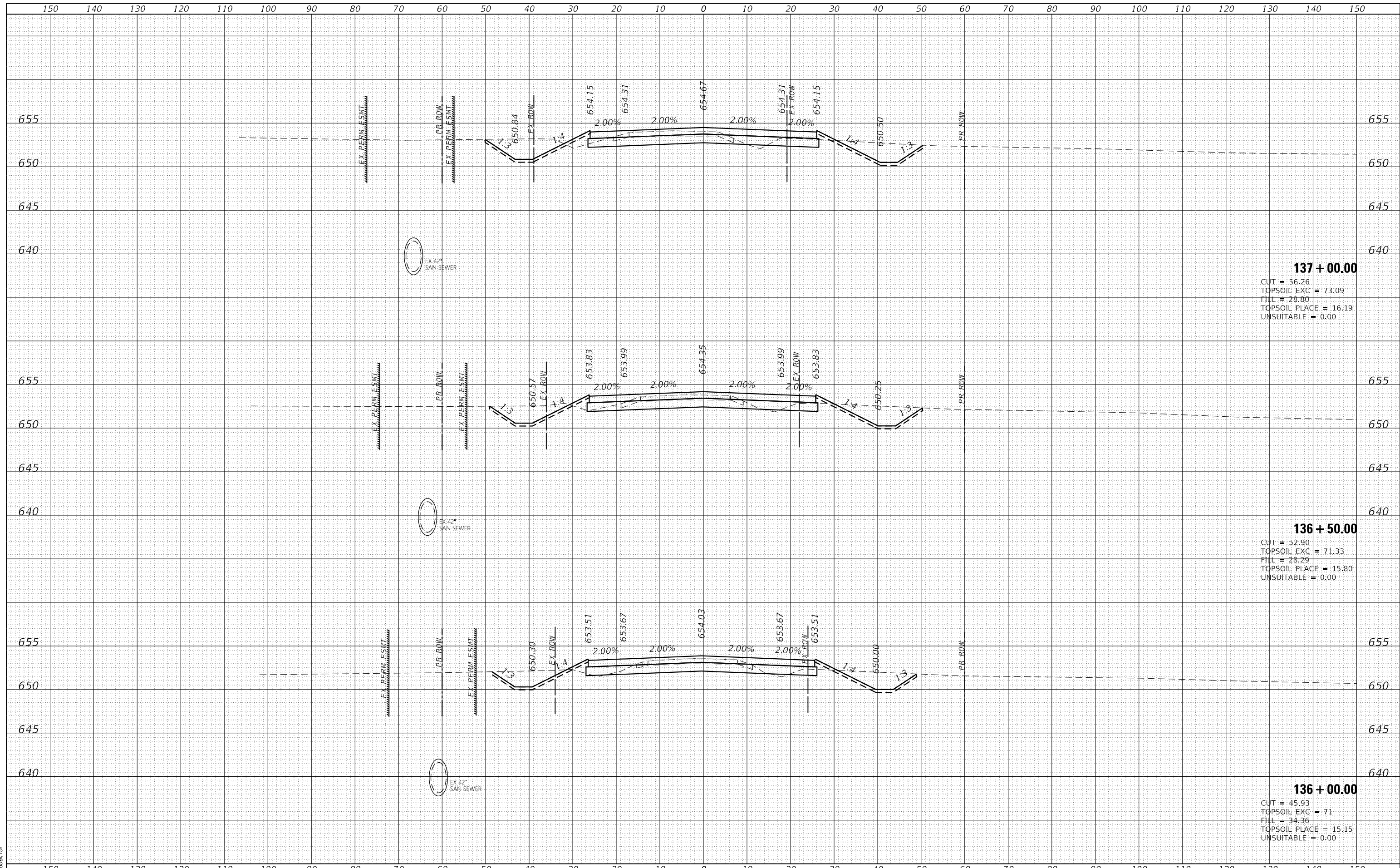
F.A. RTE.	SECTION	COUNTY	TOTAL SHEETS	SHEET NO.
2514	19-00154-00-FP	KENDALL	312	235
			CONTRACT NO. 87800	
ILLINOIS FED. AID PROJECT				



DATE	
BY	
FINISHED SURVEY	
PLOTTED TEMPLATE	
AREAS CHECKED	
NO.	

DATE	
BY	
ORIGINAL SURVEY	
PLOTTED TEMPLATE	
AREAS CHECKED	
NO.	

HRG PROJECT No: 19182  
 ACT: 19182  
 FILE NAME: 19182.dgn  
 PLOT DRIVER: \\cfd\brp\cfdg  
 PEN TABLE: p101aep1.tbl



**137 + 00.00**  
 CUT = 56.26  
 TOPSOIL EXC = 73.09  
 FILL = 28.80  
 TOPSOIL PLACE = 16.19  
 UNSUITABLE = 0.00

**136 + 50.00**  
 CUT = 52.90  
 TOPSOIL EXC = 71.33  
 FILL = 28.29  
 TOPSOIL PLACE = 15.80  
 UNSUITABLE = 0.00

**136 + 00.00**  
 CUT = 45.93  
 TOPSOIL EXC = 71  
 FILL = 34.36  
 TOPSOIL PLACE = 15.15  
 UNSUITABLE = 0.00



USER NAME = amiller	DESIGNED - JMR	REVISED -
	DRAWN - AJM	REVISED -
PLOT SCALE = 20.0000' / in.	CHECKED - APS	REVISED -
PLOT DATE = 10/21/2022	DATE - 10/21/2022	REVISED -

**STATE OF ILLINOIS  
 DEPARTMENT OF TRANSPORTATION**

**CROSS SECTIONS  
 MINKLER ROAD**

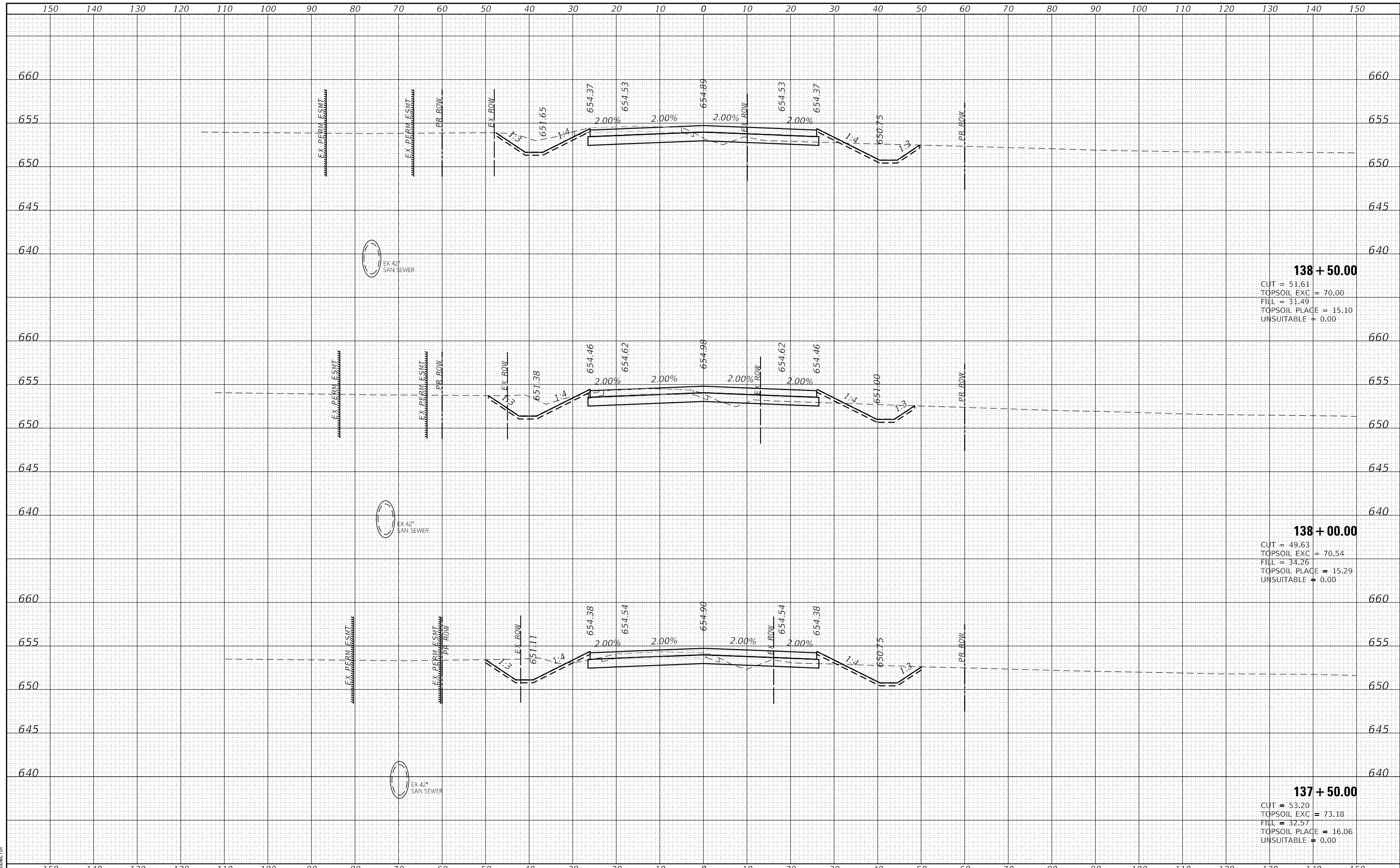
SCALE: SHEET 10 OF 42 SHEETS STA. 136+00.00 TO STA. 137+00.00

F.A. RTE.	SECTION	COUNTY	TOTAL SHEETS	SHEET NO.
2514	19-00154-00-FP	KENDALL	312	237
			CONTRACT NO. 87800	
ILLINOIS FED. AID PROJECT				

DATE	
BY	
FINISHED SURVEY	
PLOTTED TEMPLATE	
NOTE BOOK	
AREAS CHECKED	

DATE	
BY	
ORIGINAL SURVEY	
PLOTTED TEMPLATE	
NOTE BOOK	
AREAS CHECKED	

HRC PROJECT No: 19182  
 ACT: 19182  
 FILE NAME: 19182\_19182.dgn  
 PLOT DRIVER: il\_caf\_bap1r1c1g  
 PEN TABLE: p101a01a1.td



**138 + 50.00**  
 CUT = 51.61  
 TOPSOIL EXC = 70.00  
 FILL = 31.49  
 TOPSOIL PLACE = 15.10  
 UNSUITABLE = 0.00

**138 + 00.00**  
 CUT = 49.63  
 TOPSOIL EXC = 70.54  
 FILL = 34.26  
 TOPSOIL PLACE = 15.29  
 UNSUITABLE = 0.00

**137 + 50.00**  
 CUT = 53.20  
 TOPSOIL EXC = 73.18  
 FILL = 32.57  
 TOPSOIL PLACE = 16.06  
 UNSUITABLE = 0.00

HRC PROJECT No: 19182  
 ACT: 19182  
 FILE NAME: 19182\_19182.dgn  
 PLOT DRIVER: il\_caf\_bap1r1c1g  
 PEN TABLE: p101a01a1.td

USER NAME = amiller	DESIGNED - JMR	REVISED -
	DRAWN - AJM	REVISED -
PLOT SCALE = 20.0000' / in.	CHECKED - APS	REVISED -
PLOT DATE = 10/21/2022	DATE - 10/21/2022	REVISED -

**STATE OF ILLINOIS**  
**DEPARTMENT OF TRANSPORTATION**

**CROSS SECTIONS**  
**MINKLER ROAD**

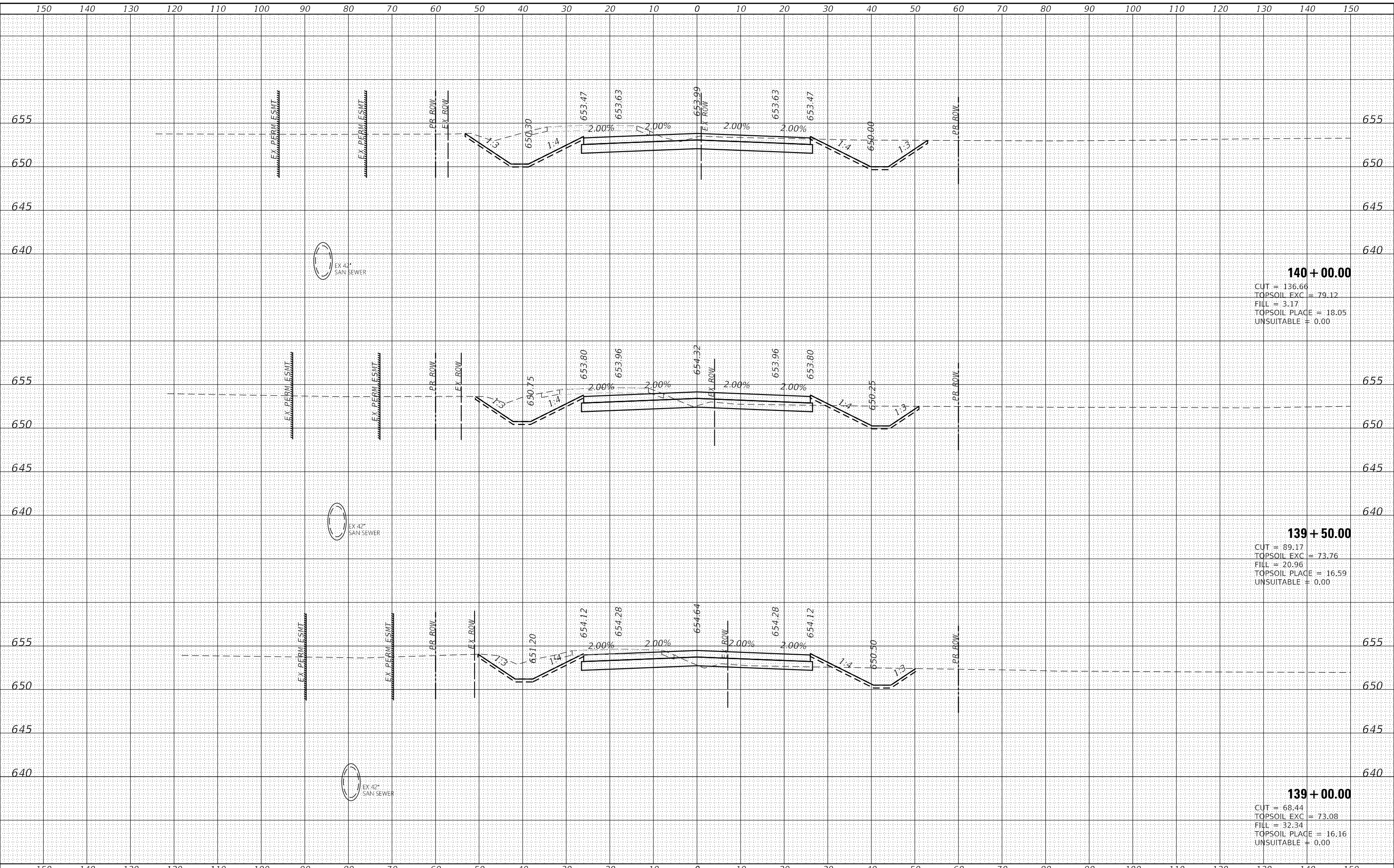
SCALE: SHEET 11 OF 42 SHEETS STA. 137+50.00 TO STA. 138+50.00

F.A. RTE.	SECTION	COUNTY	TOTAL SHEETS	SHEET NO.
2514	19-00154-00-FP	KENDALL	312	238
CONTRACT NO. 87800				
ILLINOIS FED. AID PROJECT				

DATE	
BY	
SURVEYED	
PLOTTED	
TEMPLATE	
AREAS	
CHECKED	
FINISH	
NO.	

DATE	
BY	
SURVEYED	
PLOTTED	
TEMPLATE	
AREAS	
CHECKED	
ORIGINAL	
NO.	

HRG PROJECT No: 19182  
 ACT: 19182  
 FILE NAME: 19182.dgn  
 PLOT DRIVER: il\_caf\_bap1r1c1g  
 PEN TABLE: p101aep1.td



**140 + 00.00**  
 CUT = 136.66  
 TOPSOIL EXC = 79.12  
 FILL = 3.17  
 TOPSOIL PLACE = 18.05  
 UNSUITABLE = 0.00

**139 + 50.00**  
 CUT = 89.17  
 TOPSOIL EXC = 73.76  
 FILL = 20.96  
 TOPSOIL PLACE = 16.59  
 UNSUITABLE = 0.00

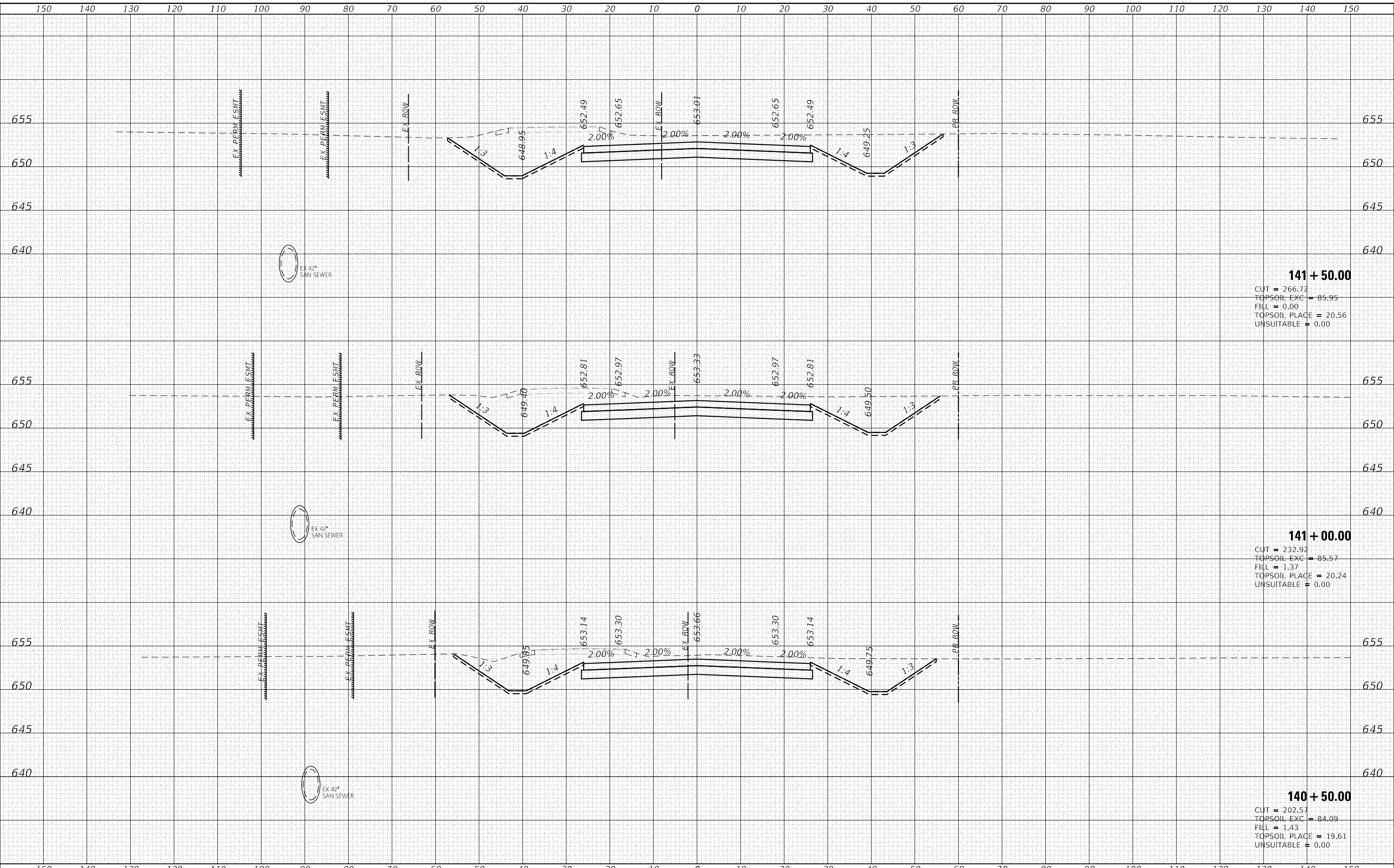
**139 + 00.00**  
 CUT = 68.44  
 TOPSOIL EXC = 73.08  
 FILL = 32.34  
 TOPSOIL PLACE = 16.16  
 UNSUITABLE = 0.00

HRGreen.com Illinois Professional Design Firm #184-001322	USER NAME = amiller DESIGNED - JMR DRAWN - AJM CHECKED - APS DATE - 10/21/2022	REVISED - REVISED - REVISED - REVISED -	<b>STATE OF ILLINOIS          DEPARTMENT OF TRANSPORTATION</b>		<b>CROSS SECTIONS          MINKLER ROAD</b>			F.A. RTE. 2514 SECTION 19-00154-00-FP COUNTY KENDALL TOTAL SHEETS 312 SHEET NO. 239 CONTRACT NO. 87800
PLOT SCALE = 20.0000' / in. PLOT DATE = 10/21/2022			SCALE:		SHEET 12 OF 42 SHEETS STA. 139+00.00 TO STA. 140+00.00			
ILLINOIS FED. AID PROJECT								

DATE	
BY	
FINISHED SURVEY	
PLOTTED	
TEMPLATE	
AREAS	
CHECKED	
NO.	

DATE	
BY	
ORIGINAL SURVEY	
PLOTTED	
TEMPLATE	
AREAS	
CHECKED	
NO.	

HRC PROJECT No: 19182  
 ACT: 19182  
 FILE NAME: 19182\_19182\_19182.dgn  
 PLOT DRIVER: il\_caf\_bap1r1c1g  
 PEN TABLE: p1010a1.td1



**141 + 50.00**  
 CUT = 266.72  
 TOPSOIL EXC = 85.95  
 FILL = 0.00  
 TOPSOIL PLACE = 20.56  
 UNSUITABLE = 0.00

**141 + 00.00**  
 CUT = 232.92  
 TOPSOIL EXC = 85.57  
 FILL = 1.37  
 TOPSOIL PLACE = 20.24  
 UNSUITABLE = 0.00

**140 + 50.00**  
 CUT = 202.57  
 TOPSOIL EXC = 84.09  
 FILL = 1.43  
 TOPSOIL PLACE = 19.61  
 UNSUITABLE = 0.00

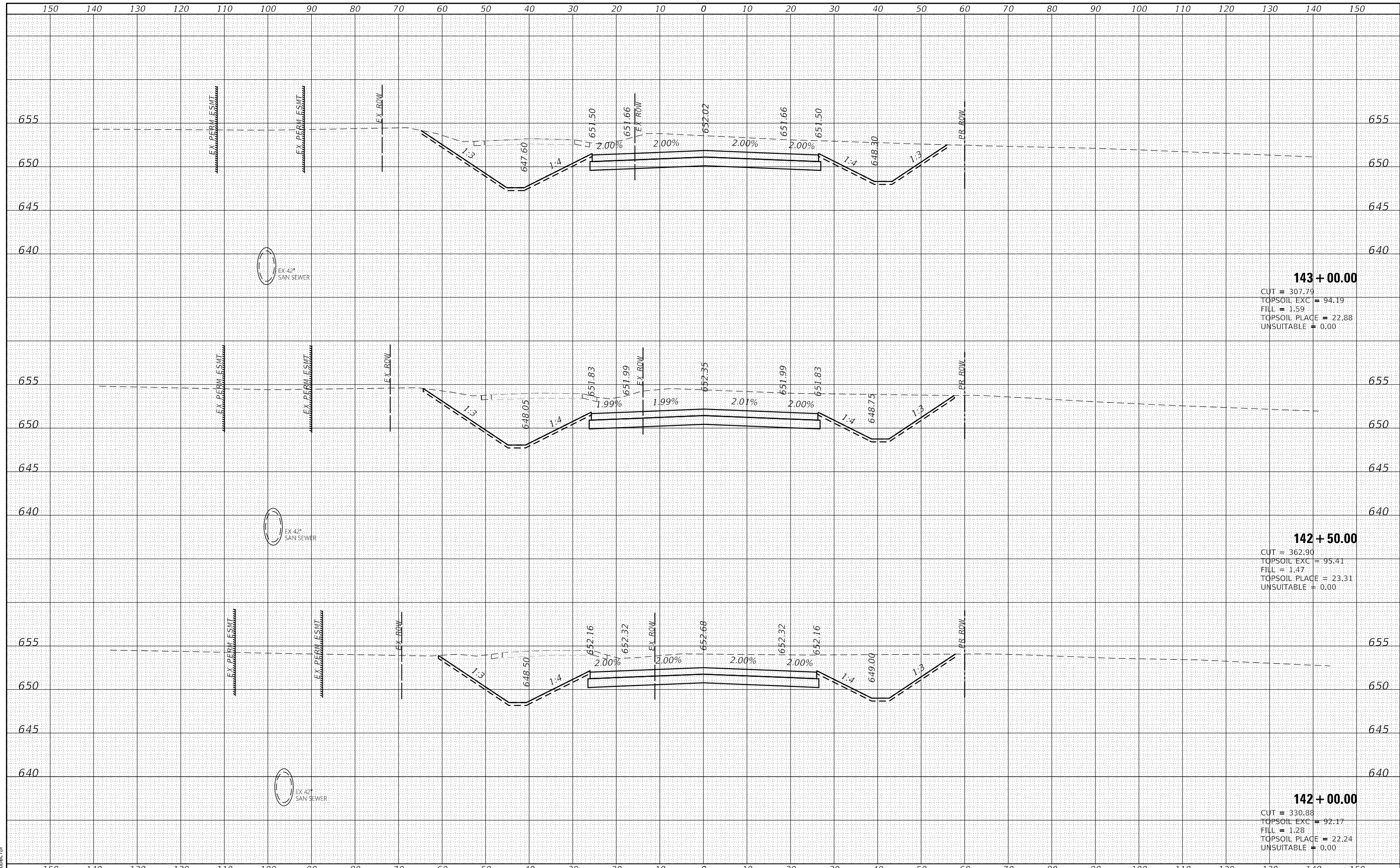
	USER NAME = amiller DESIGNED - JMR DRAWN - AJM CHECKED - APS DATE - 10/21/2022	REVISED - REVISED - REVISED - REVISED -	<b>STATE OF ILLINOIS DEPARTMENT OF TRANSPORTATION</b>	<b>CROSS SECTIONS MINKLER ROAD</b>	F.A. RTE. = 2514 SECTION = 19-00154-00-FP COUNTY = KENDALL CONTRACT NO. = 87800	TOTAL SHEETS = 312 SHEET NO. = 240
	PLOT SCALE = 20.0000' / in. PLOT DATE = 10/21/2022	SCALE:			SHEET 13 OF 42 SHEETS STA. 140+50.00 TO STA. 141+50.00	ILLINOIS FED. AID PROJECT



DATE	
BY	
FINISHED SURVEY	
PLOTTED TEMPLATE	
AREAS CHECKED	
NO.	

DATE	
BY	
ORIGINAL SURVEY	
PLOTTED TEMPLATE	
AREAS CHECKED	
NO.	

HRC PROJECT No: 19152  
 ACT: 19152  
 FILE NAME: 19152\_19152.dgn  
 PLOT DRIVER: il\_caf\_bap1r1c1g  
 PEN TABLE: p101a001.tbl



**143 + 00.00**  
 CUT = 307.79  
 TOPSOIL EXC = 94.19  
 FILL = 1.59  
 TOPSOIL PLACE = 22.88  
 UNSUITABLE = 0.00

**142 + 50.00**  
 CUT = 362.90  
 TOPSOIL EXC = 95.41  
 FILL = 1.47  
 TOPSOIL PLACE = 23.31  
 UNSUITABLE = 0.00

**142 + 00.00**  
 CUT = 330.88  
 TOPSOIL EXC = 92.17  
 FILL = 1.28  
 TOPSOIL PLACE = 22.24  
 UNSUITABLE = 0.00

HRGreen.com  
 Illinois Professional Design Firm  
 #184-001322

USER NAME = amiller	DESIGNED - JMR	REVISED -
	DRAWN - AJM	REVISED -
PLOT SCALE = 20.0000' / in.	CHECKED - APS	REVISED -
PLOT DATE = 10/21/2022	DATE - 10/21/2022	REVISED -

**STATE OF ILLINOIS**  
**DEPARTMENT OF TRANSPORTATION**

**CROSS SECTIONS**  
**MINKLER ROAD**

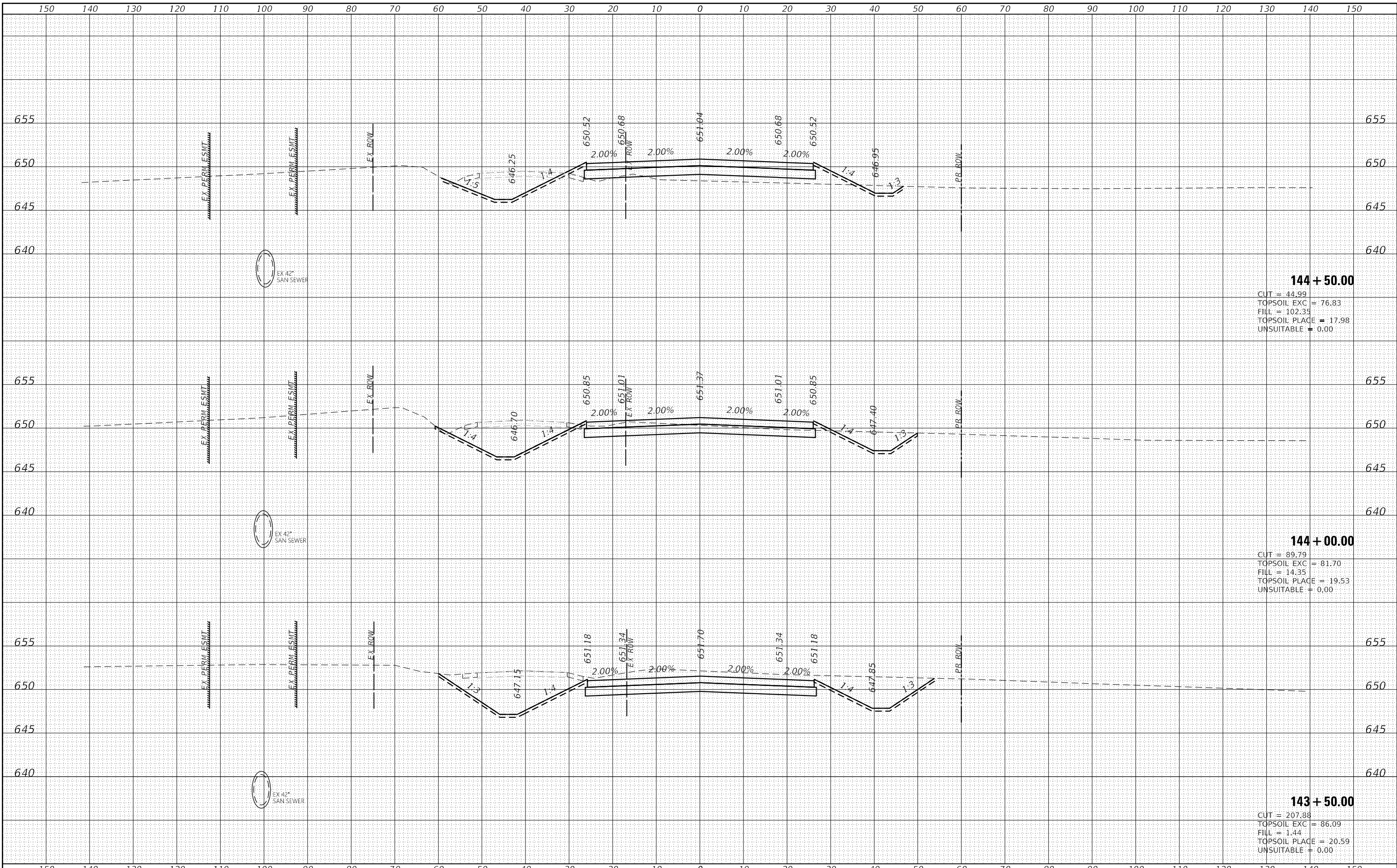
SCALE: SHEET 14 OF 42 SHEETS STA. 142+00.00 TO STA. 143+00.00

F.A. RTE.	SECTION	COUNTY	TOTAL SHEETS	SHEET NO.
2514	19-00154-00-FP	KENDALL	312	241
CONTRACT NO. 87800				
ILLINOIS FED. AID PROJECT				

DATE	
BY	
FINISHED SURVEY	
PLOTTED TEMPLATE	
AREAS CHECKED	
NO.	

DATE	
BY	
ORIGINAL SURVEY	
PLOTTED TEMPLATE	
AREAS CHECKED	
NO.	

HRC PROJECT No: 19182  
 FILE NAME: 19182\_19182\_19182.dgn  
 PLOT DRIVER: il\_caf\_bap1r1c1g  
 PEN TABLE: p101a001.tbl



**144 + 50.00**  
 CUT = 44.99  
 TOPSOIL EXC = 76.83  
 FILL = 102.35  
 TOPSOIL PLACE = 17.98  
 UNSUITABLE = 0.00

**144 + 00.00**  
 CUT = 89.79  
 TOPSOIL EXC = 81.70  
 FILL = 14.35  
 TOPSOIL PLACE = 19.53  
 UNSUITABLE = 0.00

**143 + 50.00**  
 CUT = 207.88  
 TOPSOIL EXC = 86.09  
 FILL = 1.44  
 TOPSOIL PLACE = 20.59  
 UNSUITABLE = 0.00



USER NAME	= amiller
DESIGNED	- JMR
DRAWN	- AJM
CHECKED	- APS
DATE	- 10/21/2022

REVISED	-
REVISED	-
REVISED	-
REVISED	-

**STATE OF ILLINOIS**  
**DEPARTMENT OF TRANSPORTATION**

**CROSS SECTIONS**  
**MINKLER ROAD**

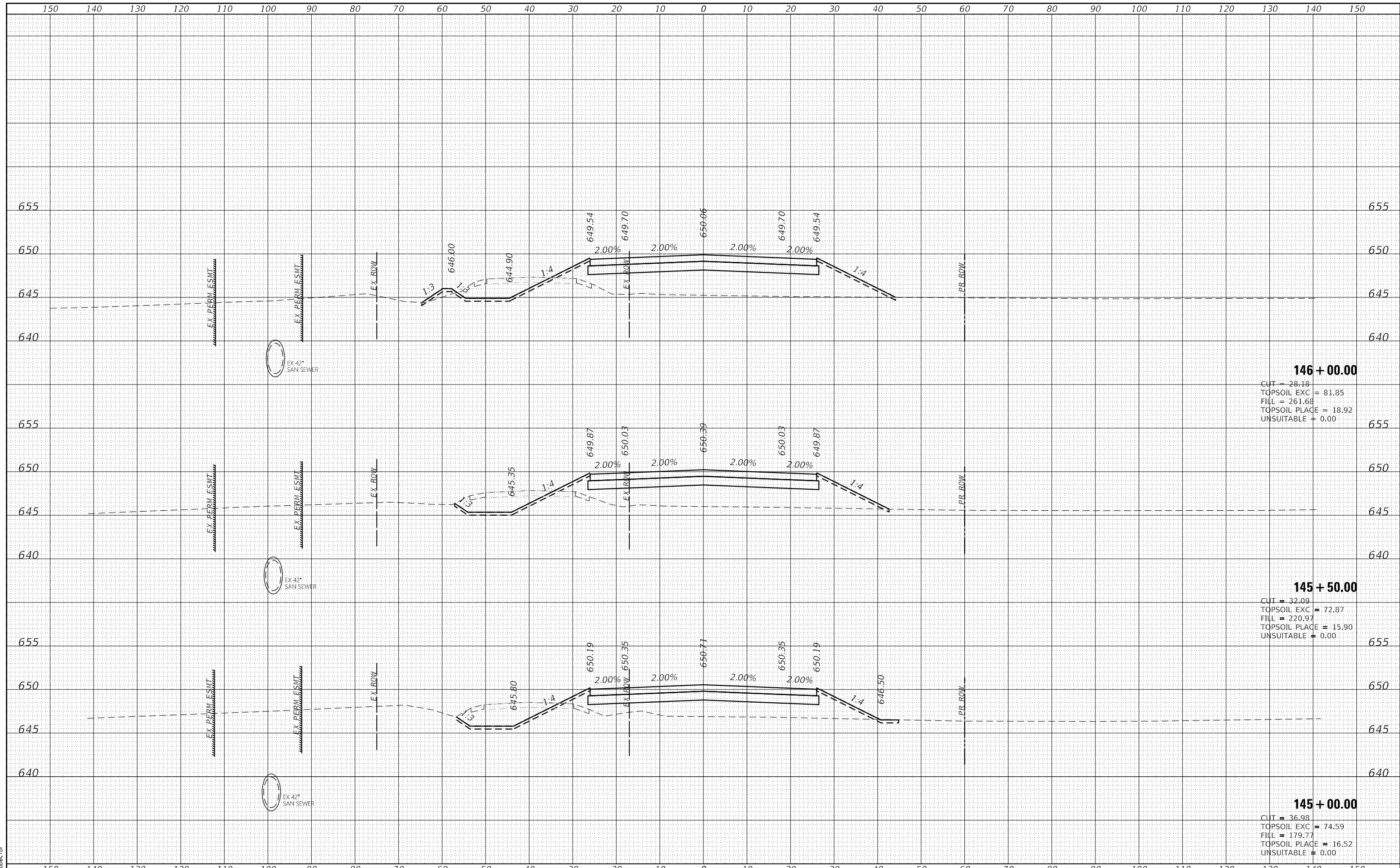
SCALE: SHEET 15 OF 42 SHEETS STA. 143+50.00 TO STA. 144+50.00

F.A. RTE.	SECTION	COUNTY	TOTAL SHEETS	SHEET NO.
2514	19-00154-00-FP	KENDALL	312	242
			CONTRACT NO. 87800	
ILLINOIS FED. AID PROJECT				

DATE	
BY	
FINISHED SURVEY	
PLOTTED TEMPLATE	
NOTE BOOK AREAS CHECKED	
NO.	

DATE	
BY	
ORIGINAL SURVEY	
PLOTTED TEMPLATE	
NOTE BOOK AREAS CHECKED	
NO.	

HRC PROJECT No: 19182  
 FILE NAME: 19182\_19182\_19182.dgn  
 PLOT DRIVER: il\_caf\_bep1r1c1g  
 PEN TABLE: p1010a1.td1

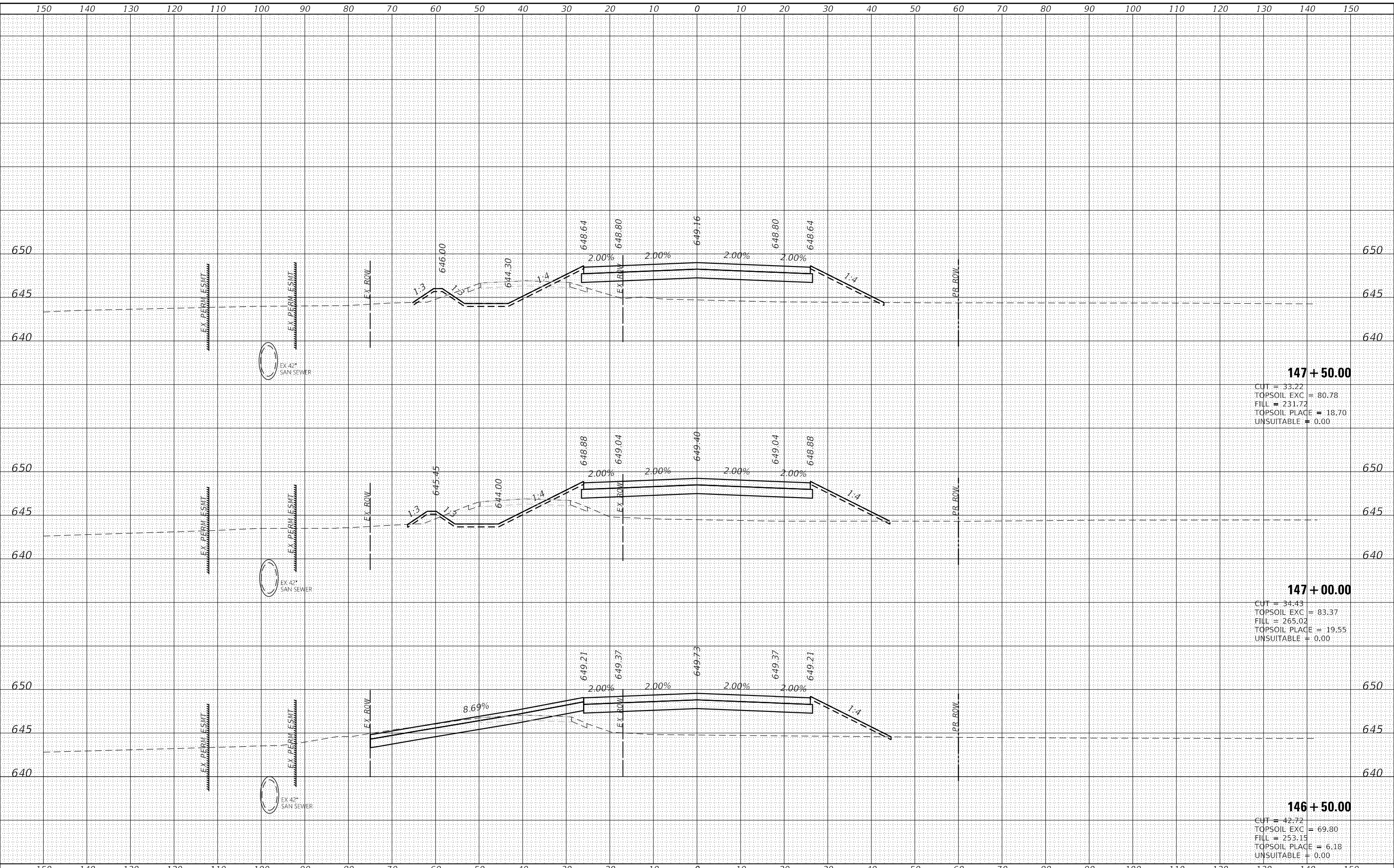


HRGreen.com Illinois Professional Design Firm #184-001322	USER NAME = amiller DESIGNED - JMR DRAWN - AJM CHECKED - APS PLOT DATE = 10/21/2022	REVISED - REVISED - REVISED - REVISED -	<b>STATE OF ILLINOIS</b> <b>DEPARTMENT OF TRANSPORTATION</b>	<b>CROSS SECTIONS</b> <b>MINKLER ROAD</b>	F.A. RTE. 2514 SECTION 19-00154-00-FP COUNTY KENDALL CONTRACT NO. 87800	TOTAL SHEETS 312 SHEET NO. 243	ILLINOIS FED. AID PROJECT
---	---	--	---	--	--	-----------------------------------	---------------------------

DATE	
BY	
SURVEYED	
PLOTTED	
TEMPLATE	
AREAS	
AREAS CHECKED	
NO.	

DATE	
BY	
SURVEYED	
PLOTTED	
TEMPLATE	
AREAS	
AREAS CHECKED	
NO.	

HRG PROJECT No: 19152  
 ACT: 19152  
 FILE NAME: 19152\_19152.dgn  
 PLOT DRIVER: il\_caf\_bep1r1c1g  
 PEN TABLE: p101aep1.td



**147 + 50.00**  
 CUT = 33.22  
 TOPSOIL EXC = 80.78  
 FILL = 231.72  
 TOPSOIL PLACE = 18.70  
 UNSUITABLE = 0.00

**147 + 00.00**  
 CUT = 34.43  
 TOPSOIL EXC = 83.37  
 FILL = 265.02  
 TOPSOIL PLACE = 19.55  
 UNSUITABLE = 0.00

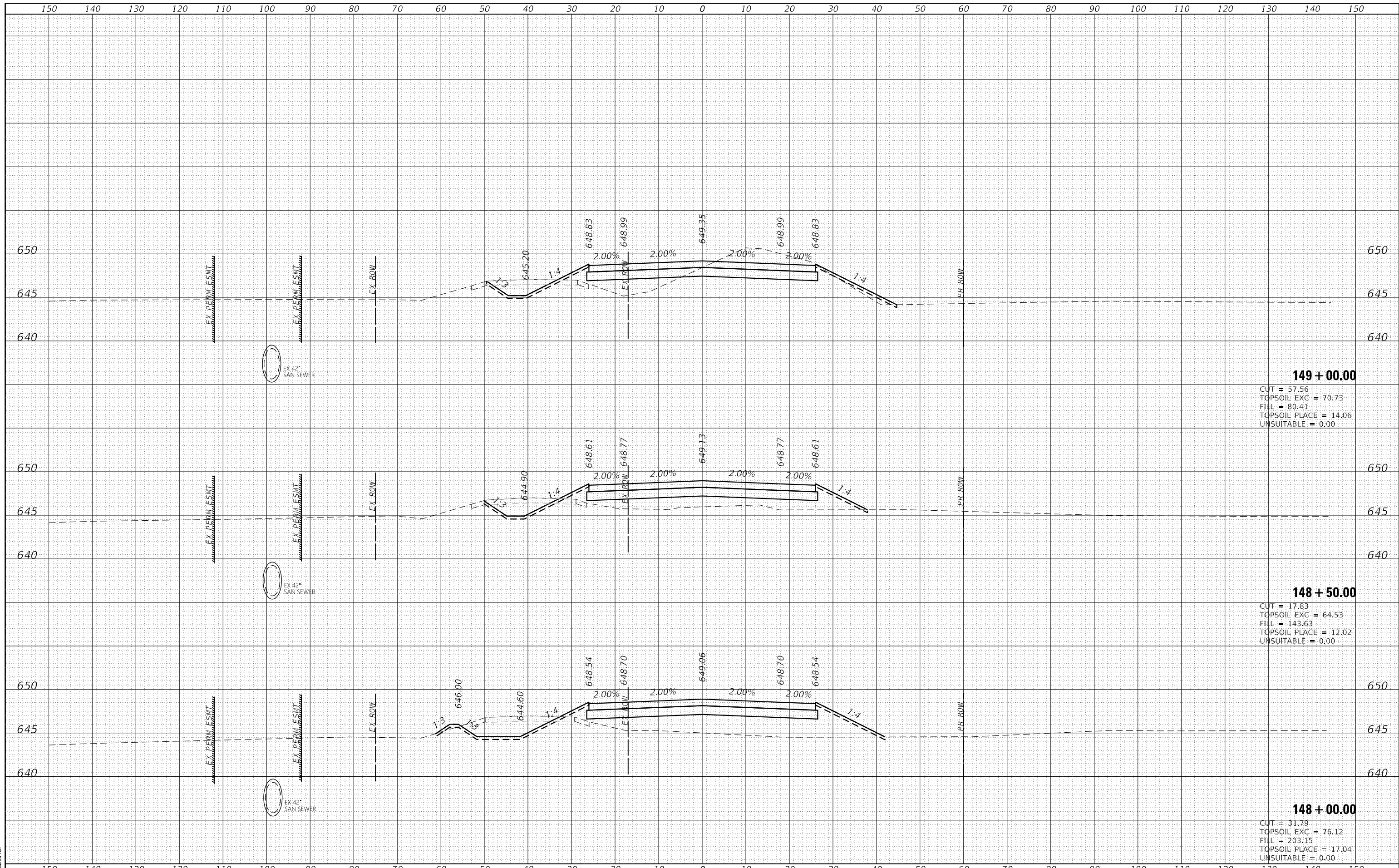
**146 + 50.00**  
 CUT = 42.72  
 TOPSOIL EXC = 69.80  
 FILL = 253.15  
 TOPSOIL PLACE = 6.18  
 UNSUITABLE = 0.00

	USER NAME = amiller DESIGNED - JMR DRAWN - AJM CHECKED - APS DATE - 10/21/2022	REVISED - REVISED - REVISED - REVISED -	<b>STATE OF ILLINOIS</b> <b>DEPARTMENT OF TRANSPORTATION</b>	<b>CROSS SECTIONS</b> <b>MINKLER ROAD</b>	F.A. RTE. 2514 SECTION 19-00154-00-FP COUNTY KENDALL CONTRACT NO. 87800	SHEET NO. 244 TOTAL SHEETS 312
	PLOT SCALE = 20.0000' / in. PLOT DATE = 10/21/2022	SCALE: SHEET 17 OF 42 SHEETS STA. 146+50.00 TO STA. 147+50.00			ILLINOIS FED. AID PROJECT	

DATE	
BY	
SURVEYED	
PLOTTED	
TEMPLATE	
AREAS	
AREAS CHECKED	
NO.	

DATE	
BY	
SURVEYED	
PLOTTED	
TEMPLATE	
AREAS	
AREAS CHECKED	
NO.	

HRG PROJECT No: 19182  
 ACT: 19182  
 FILE NAME: 19182\_19182\_19182\_19182.dgn  
 PLOT DRIVER: ilcwf\_bsp1r1c1c1g  
 PEN TABLE: p101a1e1t1d1



**149 + 00.00**  
 CUT = 57.56  
 TOPSOIL EXC = 70.73  
 FILL = 80.41  
 TOPSOIL PLACE = 14.06  
 UNSUITABLE = 0.00

**148 + 50.00**  
 CUT = 17.83  
 TOPSOIL EXC = 64.53  
 FILL = 143.63  
 TOPSOIL PLACE = 12.02  
 UNSUITABLE = 0.00

**148 + 00.00**  
 CUT = 31.79  
 TOPSOIL EXC = 76.12  
 FILL = 203.15  
 TOPSOIL PLACE = 17.04  
 UNSUITABLE = 0.00



USER NAME =	amiller
DESIGNED -	JMR
DRAWN -	AJM
CHECKED -	APS
DATE -	10/21/2022

REVISED -	
REVISED -	
REVISED -	
REVISED -	

**STATE OF ILLINOIS  
 DEPARTMENT OF TRANSPORTATION**

**CROSS SECTIONS  
 MINKLER ROAD**

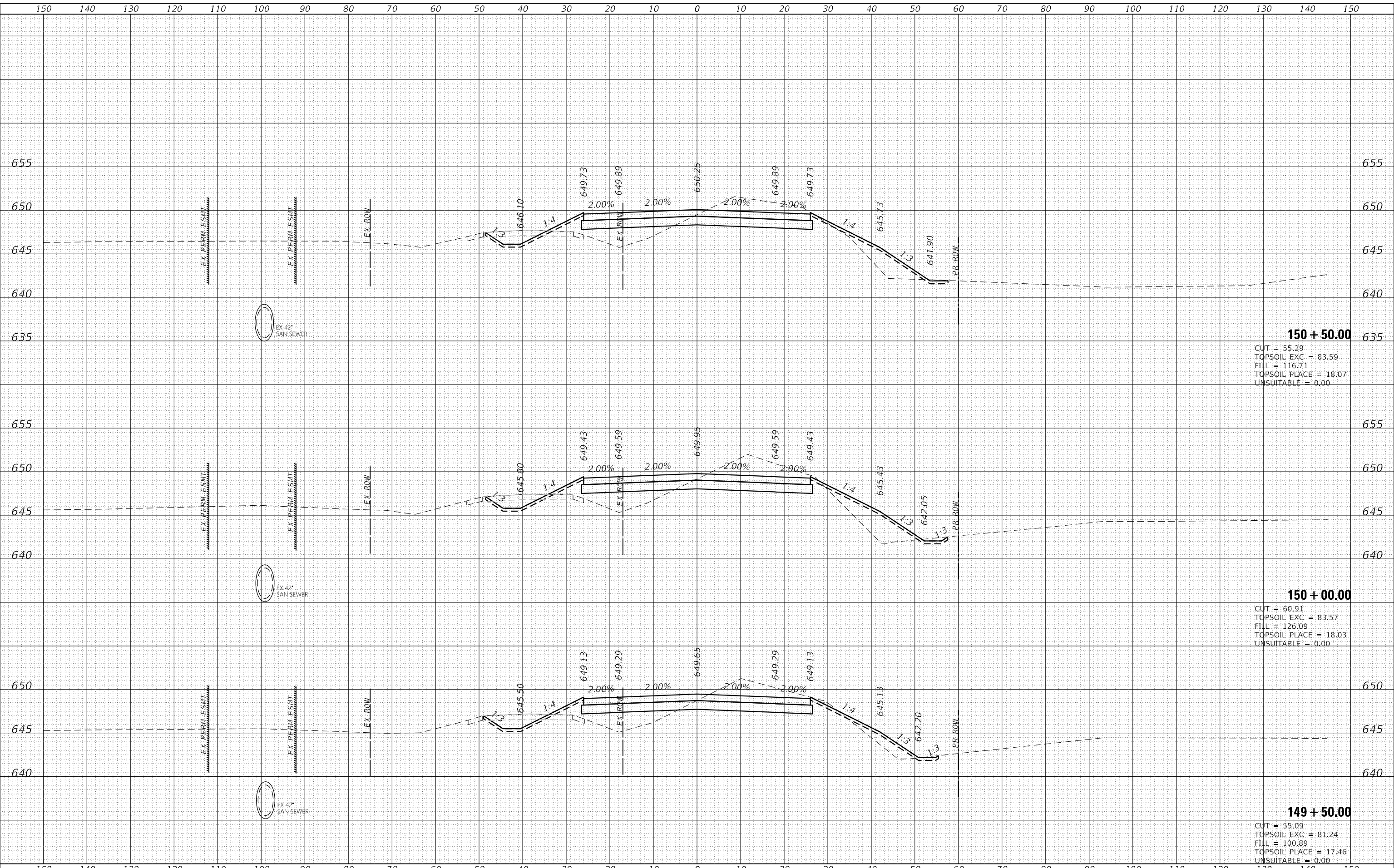
SCALE: SHEET 18 OF 42 SHEETS STA. 148+00.00 TO STA. 149+00.00

F.A. RTE.	SECTION	COUNTY	TOTAL SHEETS	SHEET NO.
2514	19-00154-00-FP	KENDALL	312	245
			CONTRACT NO. 87800	
ILLINOIS FED. AID PROJECT				

DATE	
BY	
SURVEYED	
PLOTTED	
TEMPLATE	
AREAS	
AREAS CHECKED	
FINISH SURVEY	
NOTE BOOK	
NO.	

DATE	
BY	
SURVEYED	
PLOTTED	
TEMPLATE	
AREAS	
AREAS CHECKED	
ORIGINAL SURVEY	
NOTE BOOK	
NO.	

HRG PROJECT No: 19182  
 ACT: 19182  
 FILE NAME: 19182.dgn  
 PLOT DRIVER: il\_caf\_bep1r1c1g  
 PEN TABLE: p101aep1.td

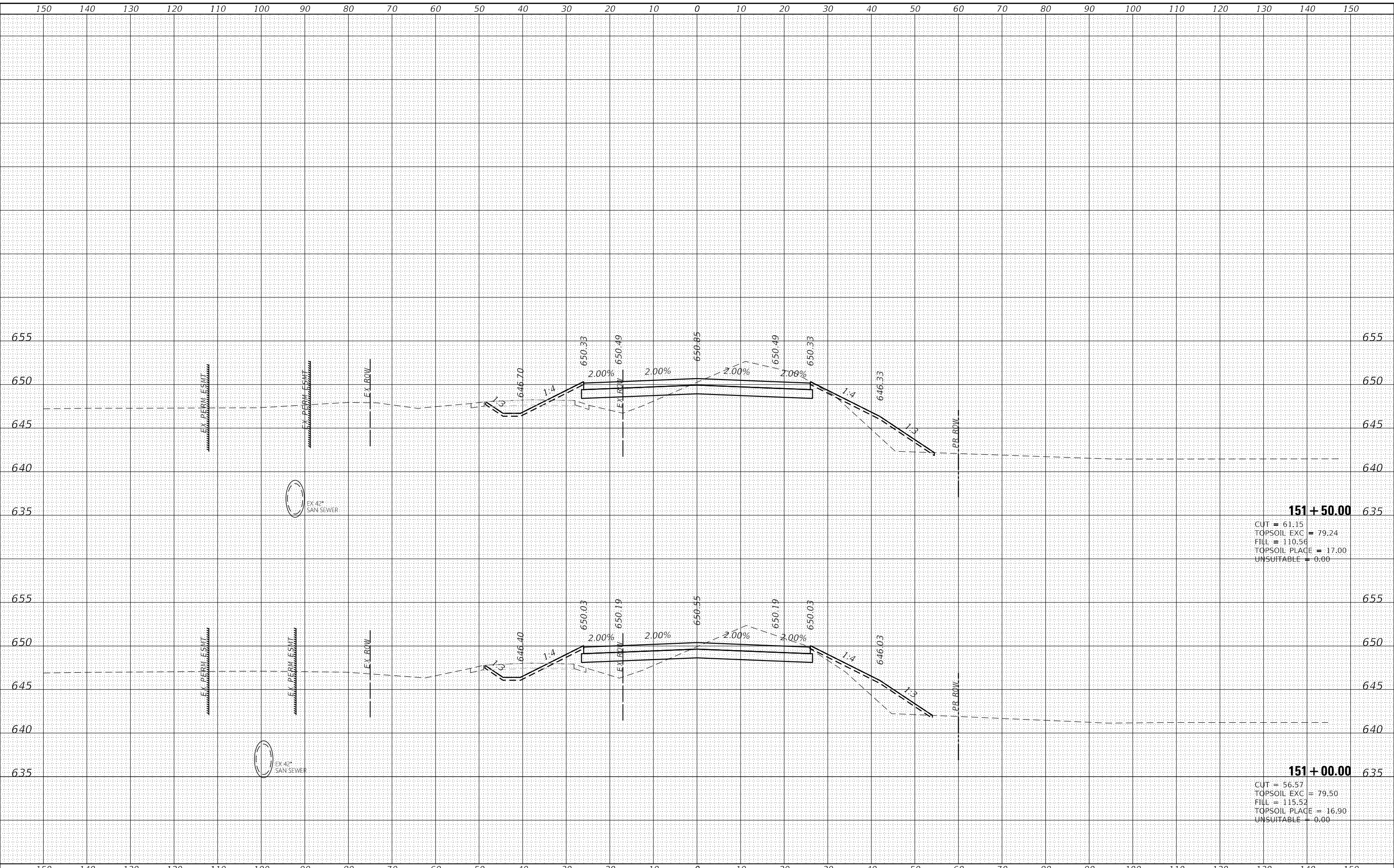


	USER NAME = amiller DESIGNED - JMR DRAWN - AJM CHECKED - APS DATE - 10/21/2022	REVISED - REVISED - REVISED - REVISED -	<b>STATE OF ILLINOIS          DEPARTMENT OF TRANSPORTATION</b>	<b>CROSS SECTIONS          MINKLER ROAD</b>	F.A. RTE. 2514 SECTION 19-00154-00-FP COUNTY KENDALL CONTRACT NO. 87800	TOTAL SHEETS 312 SHEET NO. 246
	PLOT SCALE = 20.0000' / in. PLOT DATE = 10/21/2022	SCALE: SHEET 19 OF 42 SHEETS STA. 149+50.00 TO STA. 150+50.00			ILLINOIS FED. AID PROJECT	

DATE	
BY	
SURVEYED	
PLOTTED	
TEMPLATE	
AREAS	
AREAS CHECKED	
NO.	

DATE	
BY	
SURVEYED	
PLOTTED	
TEMPLATE	
AREAS	
AREAS CHECKED	
NO.	

HRC PROJECT No: 19182  
 ACT: 19182  
 FILE NAME: 19182\_19182.dgn  
 PLOT DRIVER: il\_caf\_bep1r1c1g  
 PEN TABLE: p101aep1.td



**151 + 50.00**  
 CUT = 61.15  
 TOPSOIL EXC = 79.24  
 FILL = 110.56  
 TOPSOIL PLACE = 17.00  
 UNSUITABLE = 0.00

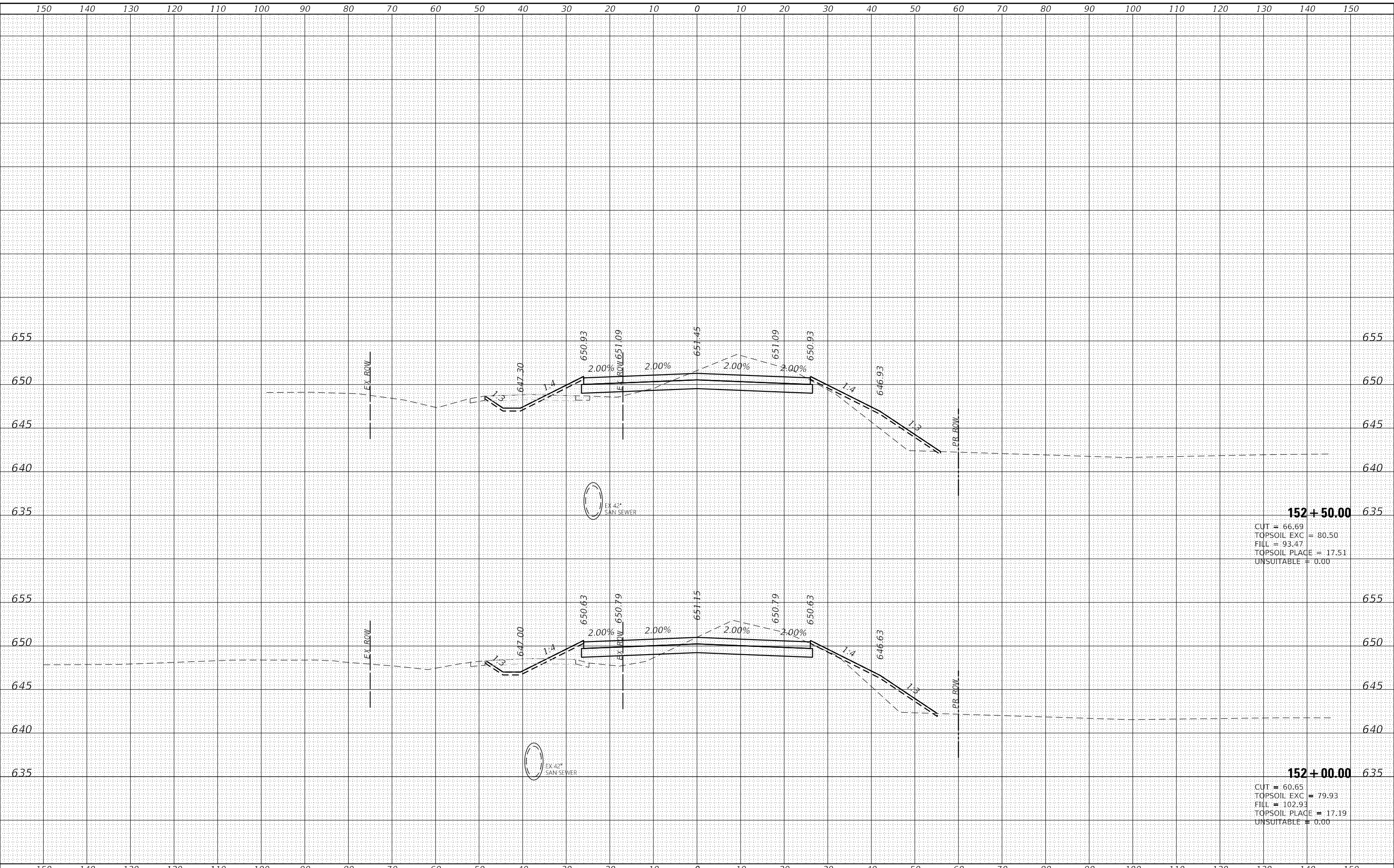
**151 + 00.00**  
 CUT = 56.57  
 TOPSOIL EXC = 79.50  
 FILL = 115.52  
 TOPSOIL PLACE = 16.90  
 UNSUITABLE = 0.00

	USER NAME = amiller DESIGNED - JMR DRAWN - AJM CHECKED - APS DATE - 10/21/2022	REVISIONS REVISION NO.   DATE   DESCRIPTION 1   10/21/2022   2     3     4     5	STATE OF ILLINOIS DEPARTMENT OF TRANSPORTATION	CROSS SECTIONS MINKLER ROAD	F.A. RTE. 2514 SECTION 19-00154-00-FP COUNTY KENDALL CONTRACT NO. 87800	TOTAL SHEETS 312 SHEET NO. 247
	PLOT SCALE = 20.0000' / in. PLOT DATE = 10/21/2022	SCALE: STA. 151+00.00 TO STA. 151+50.00 SHEET 20 OF 42 SHEETS	ILLINOIS FED. AID PROJECT			

DATE	
BY	
SURVEYED	
PLOTTED	
TEMPLATE	
AREAS	
AREAS CHECKED	
FINAL SURVEY NO.	

DATE	
BY	
SURVEYED	
PLOTTED	
TEMPLATE	
AREAS	
AREAS CHECKED	
ORIGINAL SURVEY NO.	

HRC PROJECT No: 19182  
 ACT: 19182  
 FILE NAME: 19182 - 19182.dgn  
 PLOT DRIVER: il\_caf\_bap17c19  
 PEN TABLE: p1010a1.td1



**152 + 50.00**  
 CUT = 66.69  
 TOPSOIL EXC = 80.50  
 FILL = 93.47  
 TOPSOIL PLACE = 17.51  
 UNSUITABLE = 0.00

**152 + 00.00**  
 CUT = 60.65  
 TOPSOIL EXC = 79.93  
 FILL = 102.93  
 TOPSOIL PLACE = 17.19  
 UNSUITABLE = 0.00

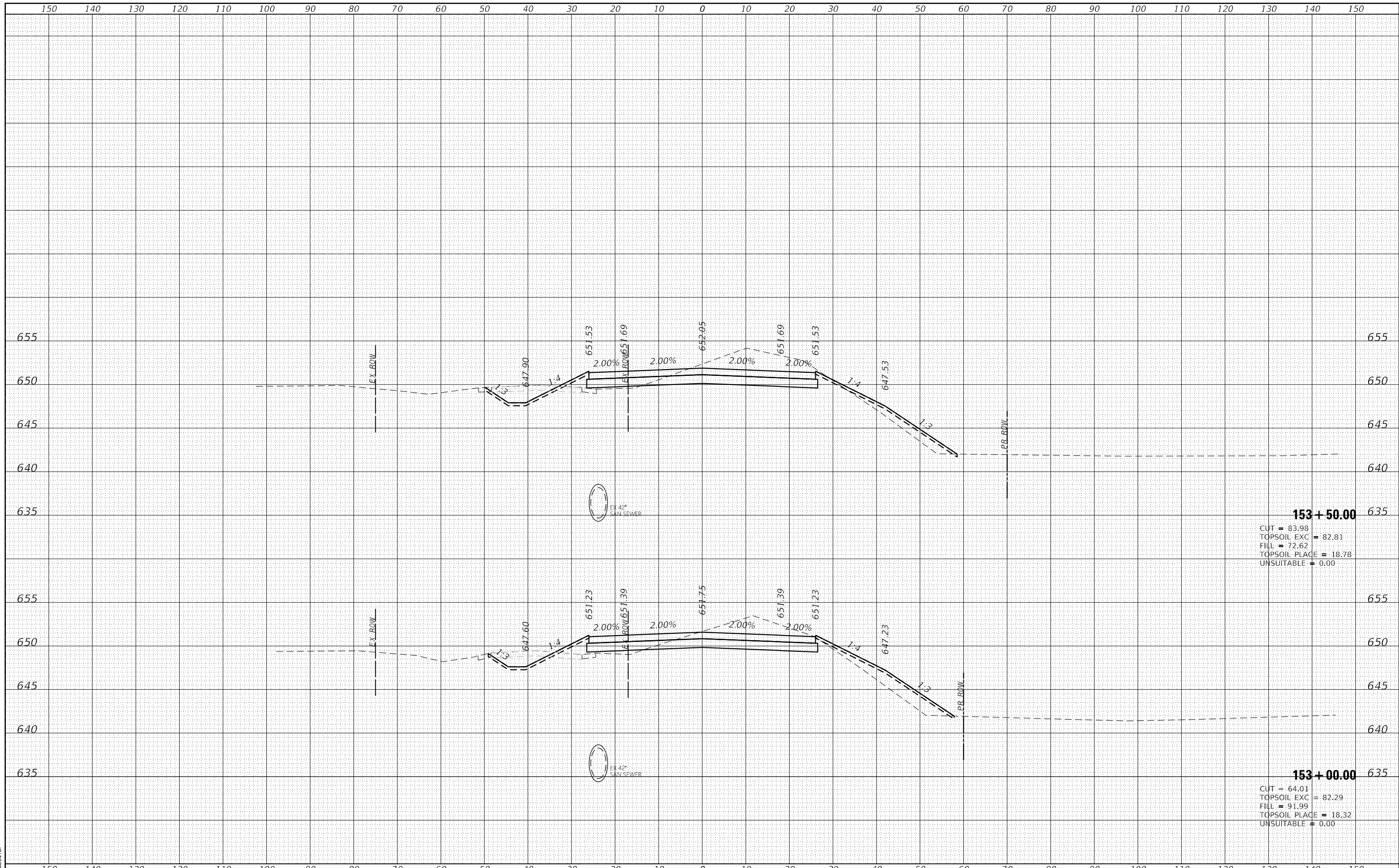
	USER NAME = amiller DESIGNED - JMR DRAWN - AJM CHECKED - APS DATE - 10/21/2022	REVISED - REVISED - REVISED - REVISED -	<b>STATE OF ILLINOIS</b> <b>DEPARTMENT OF TRANSPORTATION</b>	<b>CROSS SECTIONS</b> <b>MINKLER ROAD</b>	SCALE: SHEET 21 OF 42 SHEETS STA. 152+00.00 TO STA. 152+50.00	F.A. RTE.	SECTION	COUNTY	TOTAL SHEETS	SHEET NO.
	PLOT SCALE = 20.0000' / in. PLOT DATE = 10/21/2022	CHECKED - APS DATE - 10/21/2022				2514 19-00154-00-FP KENDALL 312 248	CONTRACT NO. 87800 ILLINOIS FED. AID PROJECT			



DATE	
BY	
SURVEYED	
PLOTTED	
TEMPLATE	
AREAS	
AREAS CHECKED	
NO.	

DATE	
BY	
SURVEYED	
PLOTTED	
TEMPLATE	
AREAS	
AREAS CHECKED	
NO.	

HRC PROJECT No: 19182  
 FILE NAME: 19182\_19182.dgn  
 PLOT DRIVER: il\_caf\_bap1r1c1g  
 PEN TABLE: p101aep1.td



**153 + 50.00**  
 CUT = 83.98  
 TOPSOIL EXC = 82.81  
 FILL = 72.62  
 TOPSOIL PLACE = 18.78  
 UNSUITABLE = 0.00

**153 + 00.00**  
 CUT = 64.01  
 TOPSOIL EXC = 82.29  
 FILL = 91.99  
 TOPSOIL PLACE = 18.32  
 UNSUITABLE = 0.00



USER NAME	= amiller
DESIGNED	- JMR
DRAWN	- AJM
CHECKED	- APS
DATE	- 10/21/2022
REVISIONS	
REVISED	-
REVISED	-
REVISED	-
REVISED	-

**STATE OF ILLINOIS**  
**DEPARTMENT OF TRANSPORTATION**

**CROSS SECTIONS**  
**MINKLER ROAD**

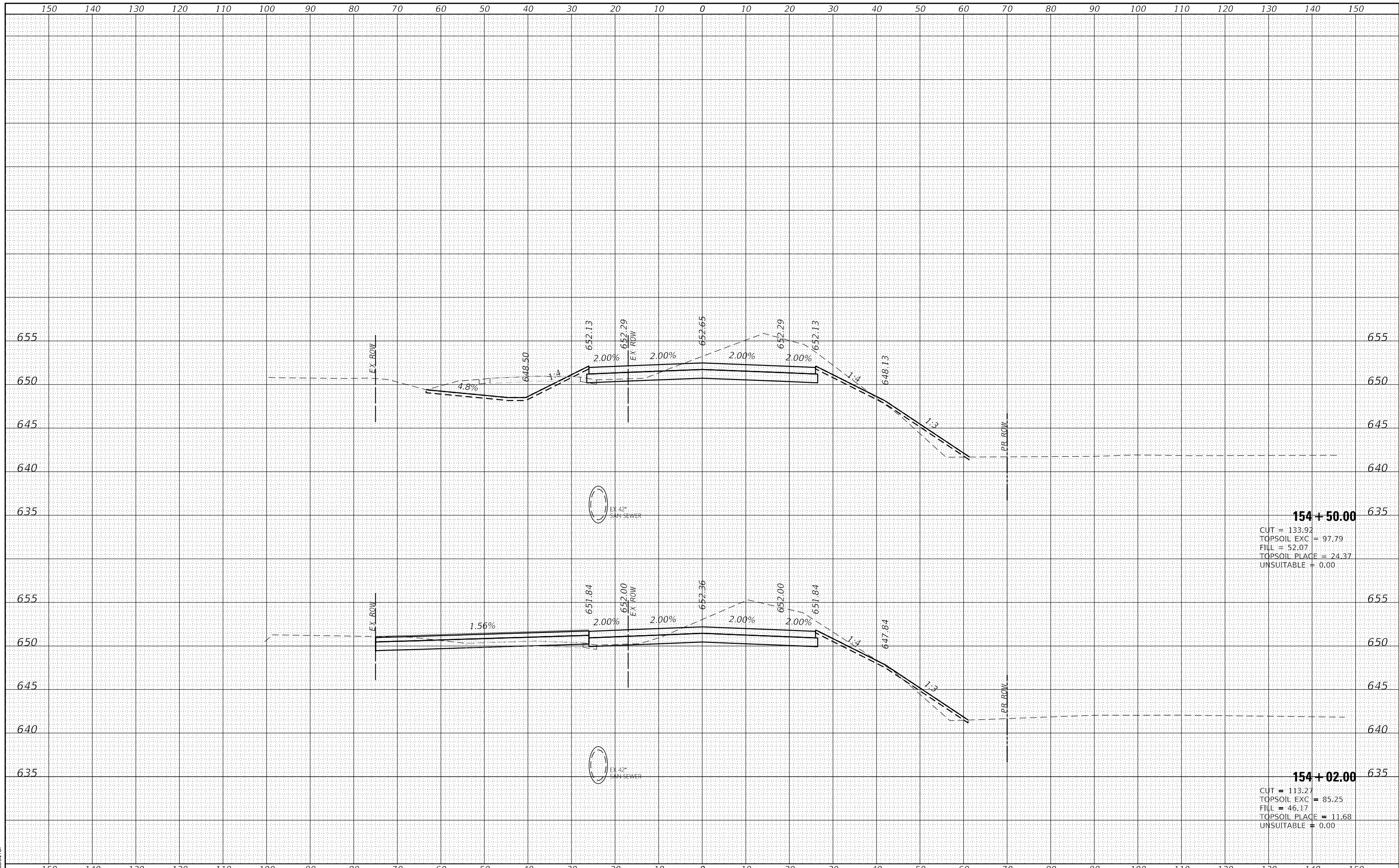
SCALE: SHEET 22 OF 42 SHEETS STA. 153+00.00 TO STA. 153+50.00

F.A. RTE.	SECTION	COUNTY	TOTAL SHEETS	SHEET NO.
2514	19-00154-00-FP	KENDALL	312	249
			CONTRACT NO. 87800	
ILLINOIS FED. AID PROJECT				

DATE	
BY	
SURVEYED	
PLOTTED	
TEMPLATE	
AREAS	
AREAS CHECKED	
FINAL SURVEY NO.	
NOTE BOOK NO.	

DATE	
BY	
SURVEYED	
PLOTTED	
TEMPLATE	
AREAS	
AREAS CHECKED	
ORIGINAL SURVEY NO.	
NOTE BOOK NO.	

HRC PROJECT No: 19182  
 ACT: 19182  
 FILE NAME: 19182.dgn  
 PLOT DRIVER: il\_caf\_bap1r1c1g  
 PEN TABLE: p101aep1.td



**154 + 50.00**  
 CUT = 133.92  
 TOPSOIL EXC = 97.79  
 FILL = 52.07  
 TOPSOIL PLACE = 24.37  
 UNSUITABLE = 0.00

**154 + 02.00**  
 CUT = 113.27  
 TOPSOIL EXC = 85.25  
 FILL = 46.17  
 TOPSOIL PLACE = 11.68  
 UNSUITABLE = 0.00



USER NAME	= amiller
DESIGNED	- JMR
DRAWN	- AJM
CHECKED	- APS
DATE	- 10/21/2022
REVISIONS	
REVISOR	
REVISION	
DATE	

**STATE OF ILLINOIS  
 DEPARTMENT OF TRANSPORTATION**

**CROSS SECTIONS  
 MINKLER ROAD**

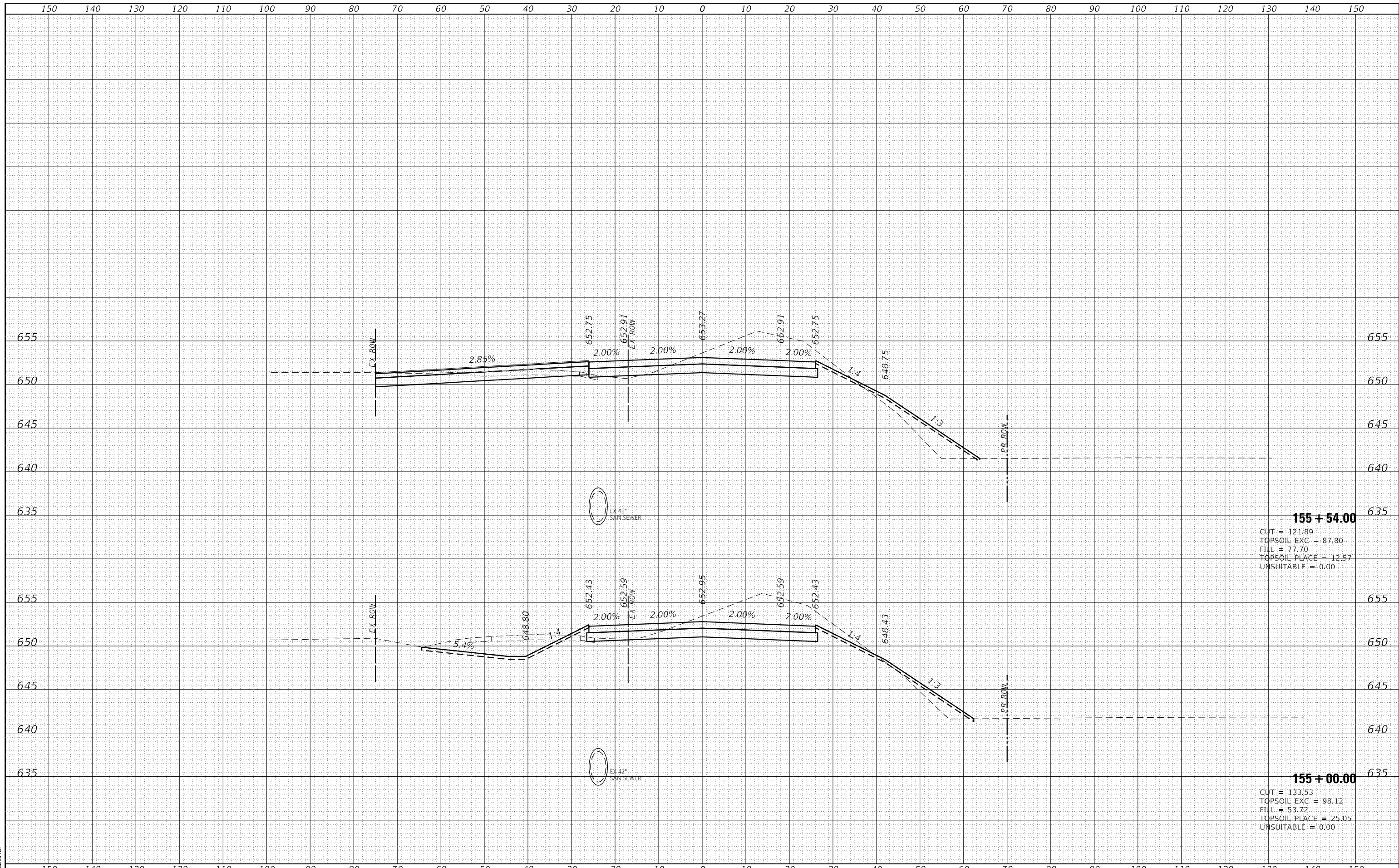
SCALE: SHEET 23 OF 42 SHEETS STA. 154+02.00 TO STA. 154+50.00

F.A. RTE.	SECTION	COUNTY	TOTAL SHEETS	SHEET NO.
2514	19-00154-00-FP	KENDALL	312	250
			CONTRACT NO. 87800	
		ILLINOIS	FED. AID PROJECT	

DATE	
BY	
SURVEYED	
PLOTTED	
TEMPLATE	
AREAS	
AREAS CHECKED	
FINAL SURVEY NO.	
NOTE BOOK NO.	

DATE	
BY	
SURVEYED	
PLOTTED	
TEMPLATE	
AREAS	
AREAS CHECKED	
ORIGINAL SURVEY NO.	
NOTE BOOK NO.	

HRC PROJECT No: 19182  
 ACT: 19182  
 FILE NAME: 19182.dgn  
 PLOT DRIVER: l:\of\br\cfcg  
 PEN TABLE: p10\table.tbl



**155 + 54.00**  
 CUT = 121.89  
 TOPSOIL EXC = 87.80  
 FILL = 77.70  
 TOPSOIL PLACE = 12.57  
 UNSUITABLE = 0.00

**155 + 00.00**  
 CUT = 133.53  
 TOPSOIL EXC = 98.12  
 FILL = 53.72  
 TOPSOIL PLACE = 25.05  
 UNSUITABLE = 0.00



USER NAME	= amiller
DESIGNED	- JMR
DRAWN	- AJM
CHECKED	- APS
DATE	- 10/21/2022
REVISIONS	
REVISIONS	
REVISIONS	
REVISIONS	

**STATE OF ILLINOIS**  
**DEPARTMENT OF TRANSPORTATION**

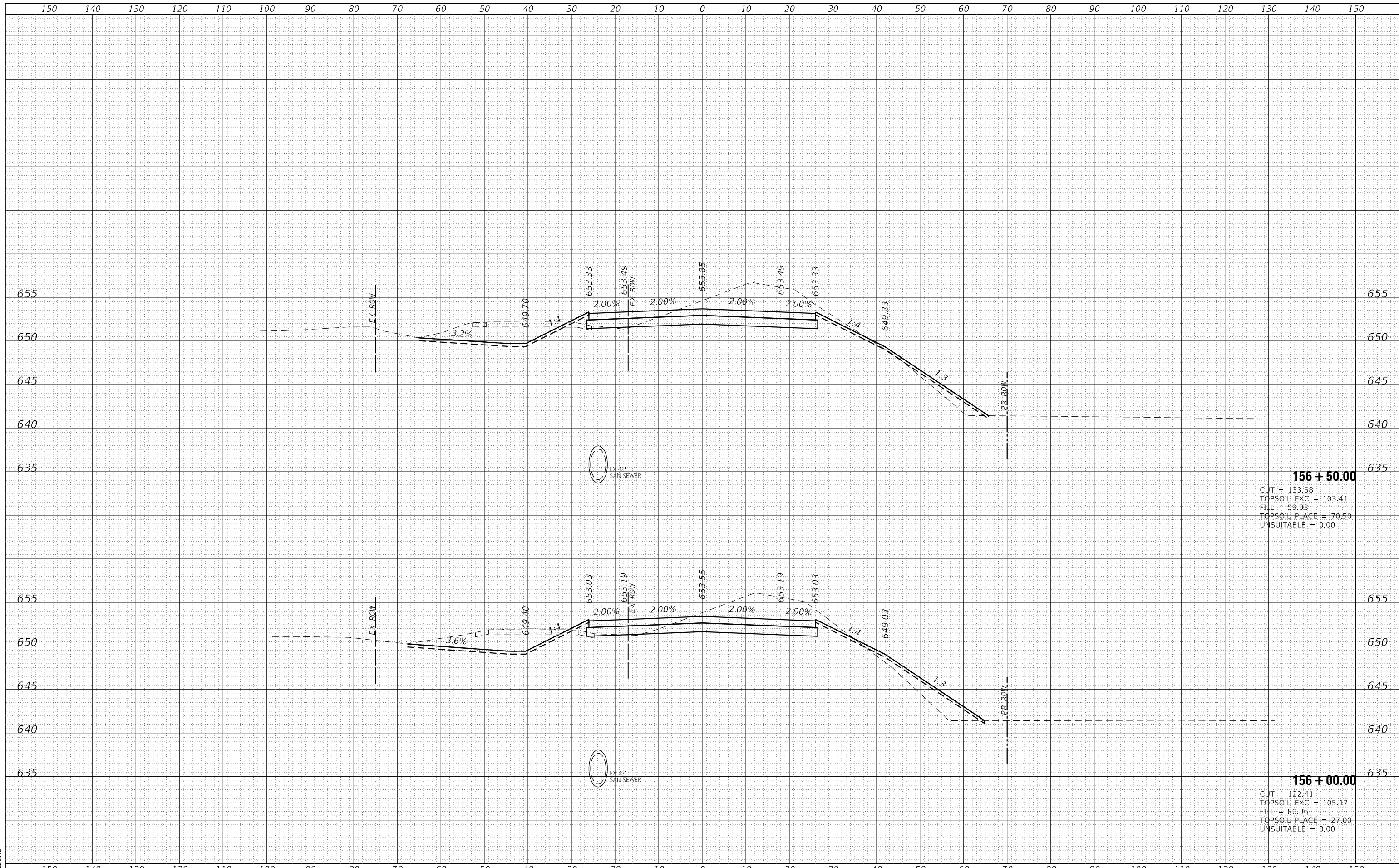
<b>CROSS SECTIONS</b>	
<b>MINKLER ROAD</b>	
SCALE:	SHEET 24 OF 42 SHEETS
STA. 155+00.00 TO STA. 155+54.00	

F.A. RTE.	SECTION	COUNTY	TOTAL SHEETS	SHEET NO.
2514	19-00154-00-FP	KENDALL	312	251
			CONTRACT NO. 87800	
ILLINOIS FED. AID PROJECT				

DATE	
BY	
SURVEYED	
PLOTTED	
TEMPLATE	
AREAS	
AREAS CHECKED	
FINISH SURVEY	
NOTE BOOK	
NO.	

DATE	
BY	
SURVEYED	
PLOTTED	
TEMPLATE	
AREAS	
AREAS CHECKED	
ORIGINAL SURVEY	
NOTE BOOK	
NO.	

HRC PROJECT No: 19182  
 FILE NAME: 19182\_19182.dgn  
 PLOT DRIVER: il\_caf\_bep1r1c1g  
 PEN TABLE: p101aep1.td



**156 + 50.00**  
 CUT = 133.58  
 TOPSOIL EXC = 103.41  
 FILL = 59.93  
 TOPSOIL PLACE = 70.50  
 UNSUITABLE = 0.00

**156 + 00.00**  
 CUT = 122.41  
 TOPSOIL EXC = 105.17  
 FILL = 80.96  
 TOPSOIL PLACE = 27.00  
 UNSUITABLE = 0.00



USER NAME	= amiller
DESIGNED	- JMR
DRAWN	- AJM
CHECKED	- APS
DATE	- 10/21/2022
PLOT SCALE	= 20.0000' / in.
PLOT DATE	= 10/21/2022

REVISD	-
REVISD	-
REVISD	-
REVISD	-

**STATE OF ILLINOIS  
 DEPARTMENT OF TRANSPORTATION**

**CROSS SECTIONS  
 MINKLER ROAD**

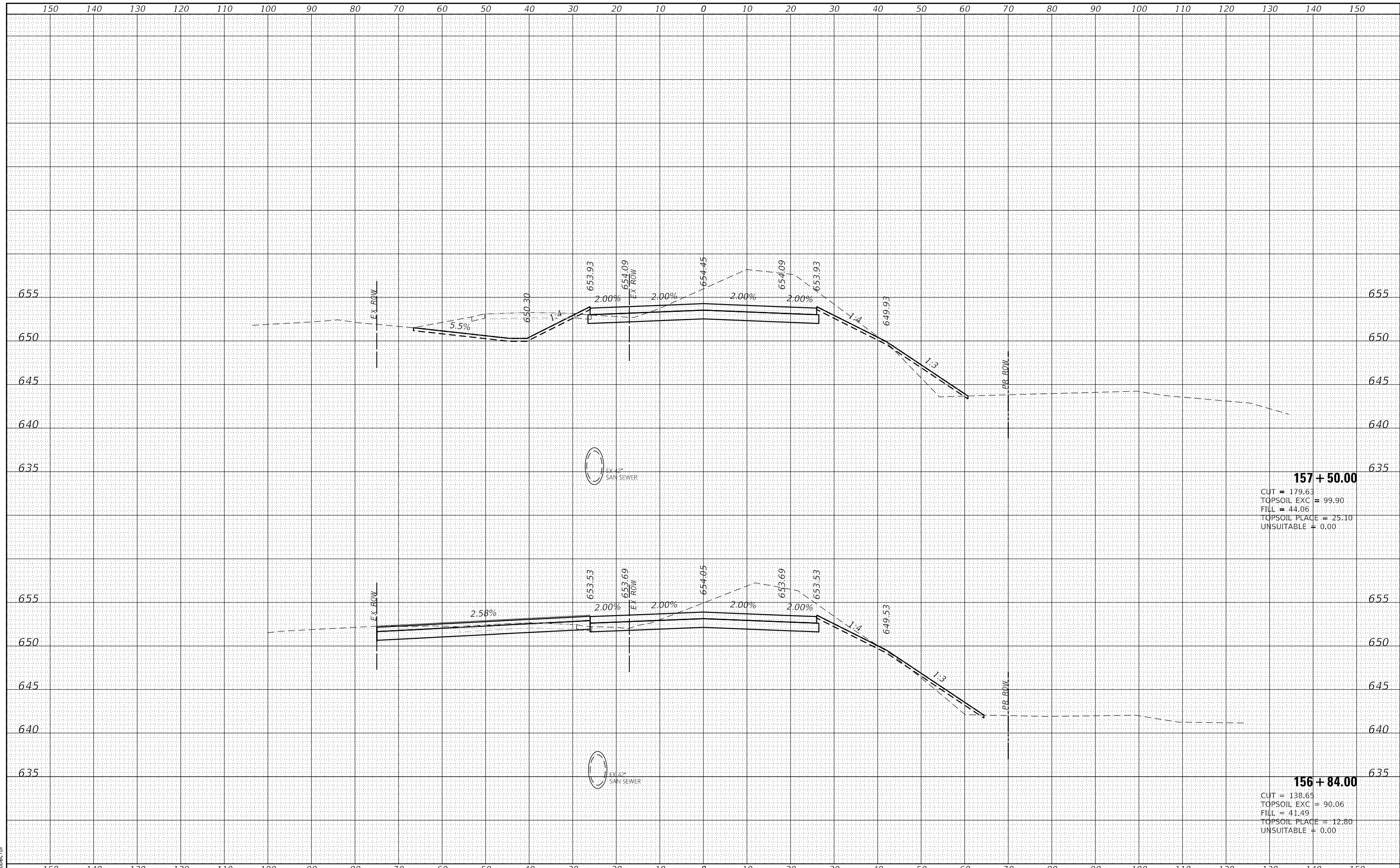
SCALE: SHEET 25 OF 42 SHEETS STA. 156+00.00 TO STA. 156+50.00

F.A. RTE.	SECTION	COUNTY	TOTAL SHEETS	SHEET NO.
2514	19-00154-00-FP	KENDALL	312	252
			CONTRACT NO.	87800
ILLINOIS FED. AID PROJECT				

DATE	
BY	
SURVEYED	
PLOTTED	
TEMPLATE	
AREAS	
AREAS CHECKED	
FINAL SURVEY	
NOTE BOOK	
NO.	

DATE	
BY	
SURVEYED	
PLOTTED	
TEMPLATE	
AREAS	
AREAS CHECKED	
ORIGINAL SURVEY	
NOTE BOOK	
NO.	

HRG PROJECT No: 19182  
 ACT: 19182  
 FILE NAME: 19182\_19182.dgn  
 PLOT DRIVER: il\_caf\_bap1cfcg  
 PEN TABLE: p101aep1.tl



**157 + 50.00**  
 CUT = 179.63  
 TOPSOIL EXC = 99.90  
 FILL = 44.06  
 TOPSOIL PLACE = 25.10  
 UNSUITABLE = 0.00

**156 + 84.00**  
 CUT = 138.65  
 TOPSOIL EXC = 90.06  
 FILL = 41.49  
 TOPSOIL PLACE = 12.80  
 UNSUITABLE = 0.00



USER NAME = amiller	DESIGNED - JMR	REVISED -
	DRAWN - AJM	REVISED -
PLOT SCALE = 20.0000' / in.	CHECKED - APS	REVISED -
PLOT DATE = 10/21/2022	DATE - 10/21/2022	REVISED -

**STATE OF ILLINOIS  
 DEPARTMENT OF TRANSPORTATION**

**CROSS SECTIONS  
 MINKLER ROAD**

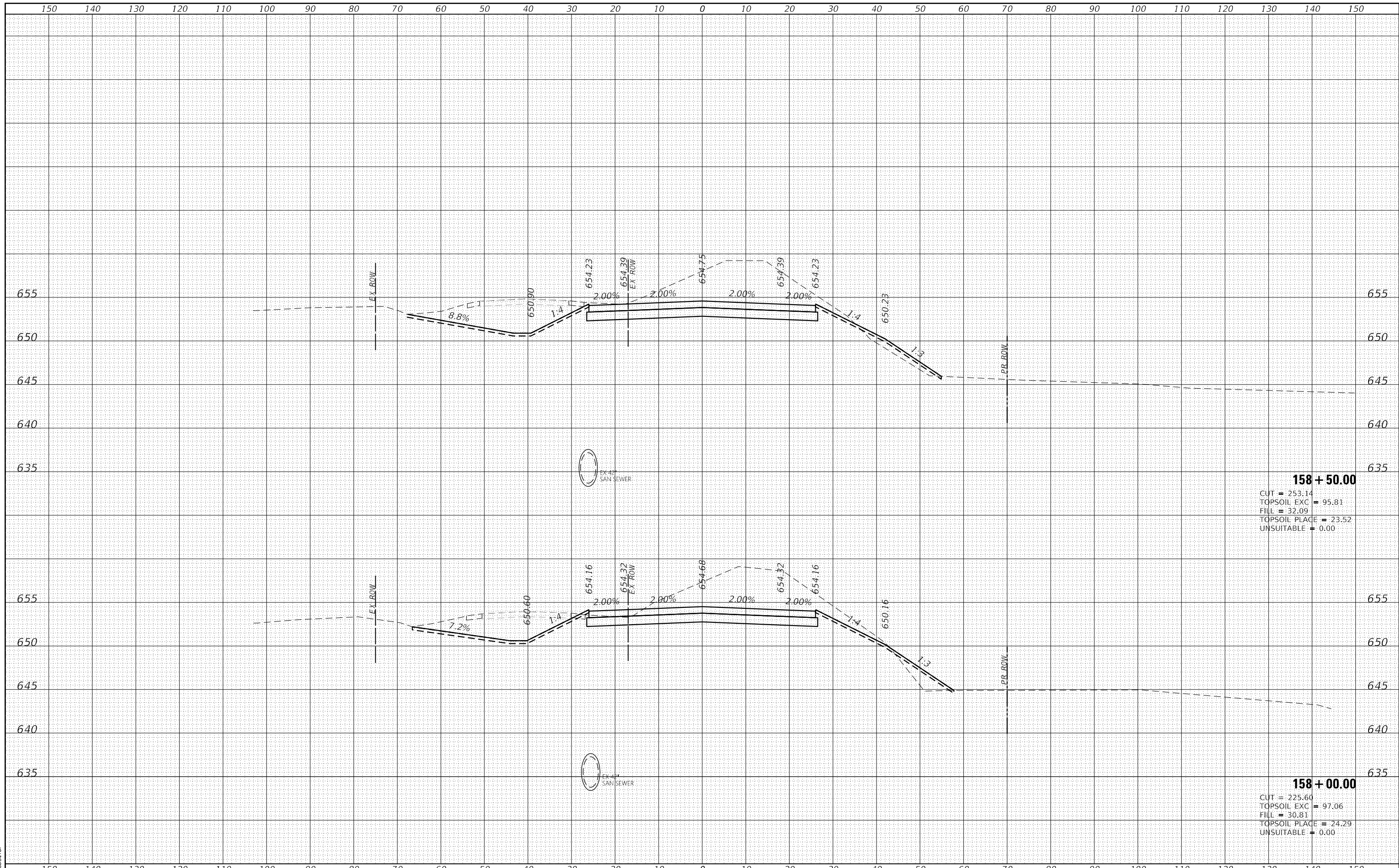
SCALE: SHEET 26 OF 42 SHEETS STA. 156+84.00 TO STA. 157+50.00

F.A. RTE.	SECTION	COUNTY	TOTAL SHEETS	SHEET NO.
2514	19-00154-00-FP	KENDALL	312	253
			CONTRACT NO. 87800	
ILLINOIS FED. AID PROJECT				

DATE	
BY	
SURVEYED	
PLOTTED	
TEMPLATE	
AREAS	
AREAS CHECKED	
FINAL SURVEY	
NOTE BOOK	
NO.	

DATE	
BY	
SURVEYED	
PLOTTED	
TEMPLATE	
AREAS	
AREAS CHECKED	
ORIGINAL SURVEY	
NOTE BOOK	
NO.	

HRC PROJECT No: 19182  
 FILE NAME: 19182\_19182\_19182.dgn  
 PLOT DRIVER: il\_caf\_bap1r1c1g  
 PEN TABLE: p101aep1.td



**158 + 50.00**  
 CUT = 253.14  
 TOPSOIL EXC = 95.81  
 FILL = 32.09  
 TOPSOIL PLACE = 23.52  
 UNSUITABLE = 0.00

**158 + 00.00**  
 CUT = 225.60  
 TOPSOIL EXC = 97.06  
 FILL = 30.81  
 TOPSOIL PLACE = 24.29  
 UNSUITABLE = 0.00



USER NAME = amiller	DESIGNED - JMR	REVISED -
	DRAWN - AJM	REVISED -
PLOT SCALE = 20.0000' / in.	CHECKED - APS	REVISED -
PLOT DATE = 10/21/2022	DATE - 10/21/2022	REVISED -

**STATE OF ILLINOIS**  
**DEPARTMENT OF TRANSPORTATION**

**CROSS SECTIONS**  
**MINKLER ROAD**

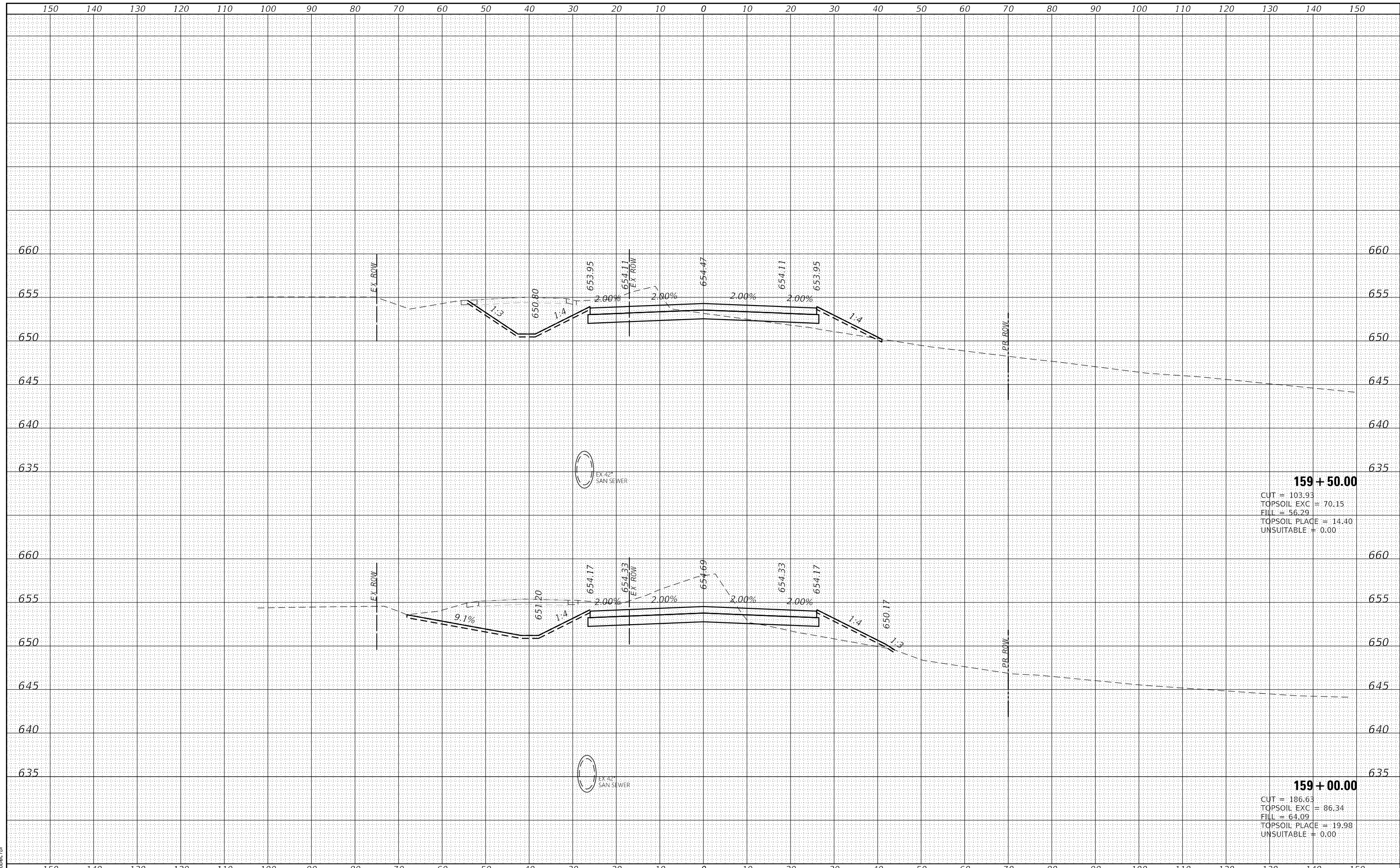
SCALE: SHEET 27 OF 42 SHEETS STA. 158+00.00 TO STA. 158+50.00

F.A. RTE.	SECTION	COUNTY	TOTAL SHEETS	SHEET NO.
2514	19-00154-00-FP	KENDALL	312	254
			CONTRACT NO. 87800	
ILLINOIS FED. AID PROJECT				

DATE	
BY	
FINAL SURVEY	SURVEYED
NOTE BOOK NO.	PLOTTED
	TEMPLATE
	AREAS
	CHECKED

DATE	
BY	
ORIGINAL SURVEY	SURVEYED
NOTE BOOK NO.	PLOTTED
	TEMPLATE
	AREAS
	CHECKED

HRC PROJECT No: 19182  
 FILE NAME: 19182\_19182\_19182.dgn  
 PLOT DRIVER: il\_caf\_batrcfg  
 PEN TABLE: plottbl.tbl



**159 + 50.00**  
 CUT = 103.93  
 TOPSOIL EXC = 70.15  
 FILL = 56.29  
 TOPSOIL PLACE = 14.40  
 UNSUITABLE = 0.00

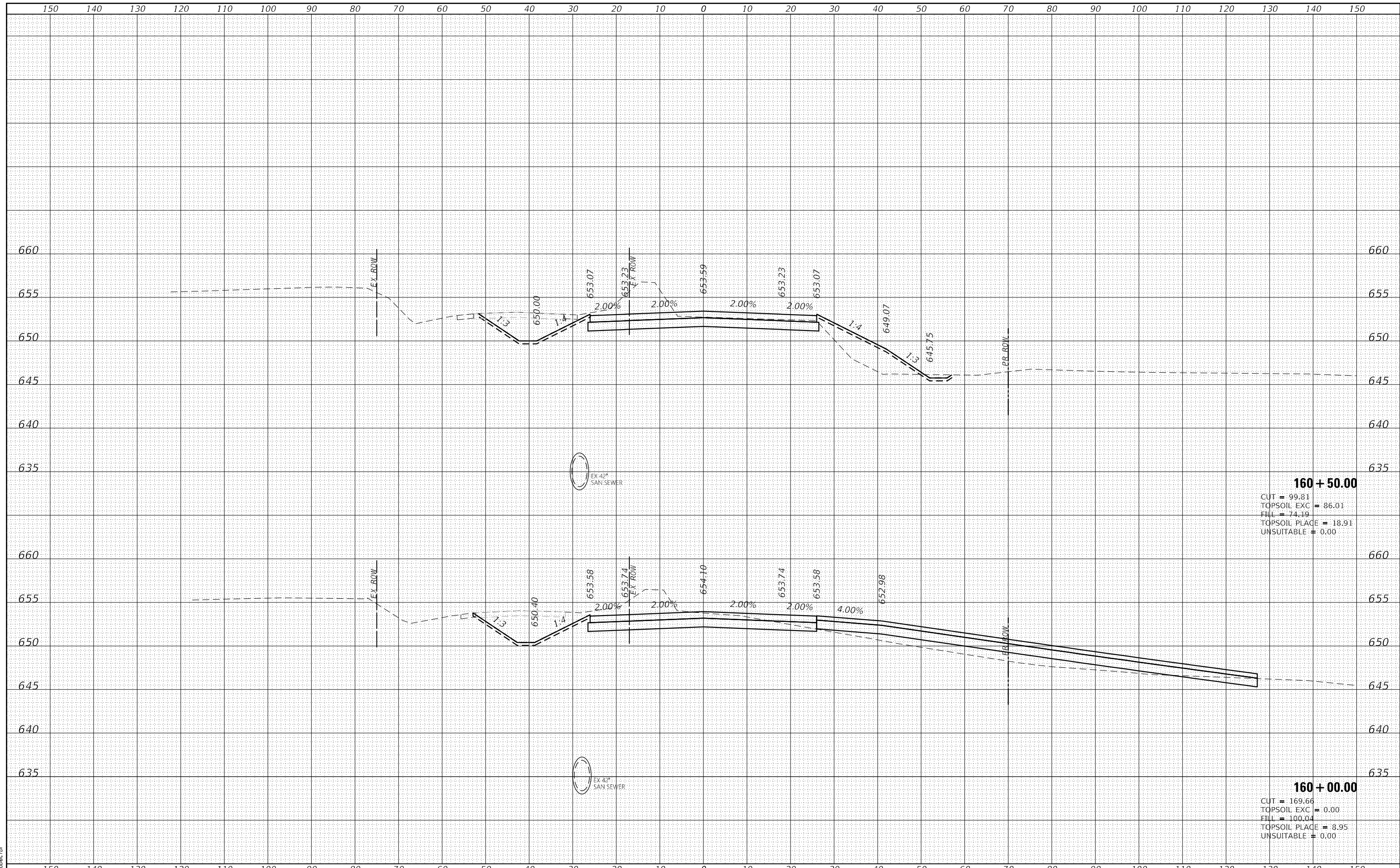
**159 + 00.00**  
 CUT = 186.63  
 TOPSOIL EXC = 86.34  
 FILL = 64.09  
 TOPSOIL PLACE = 19.98  
 UNSUITABLE = 0.00

HRCGreen.com Illinois Professional Design Firm #184-001322	USER NAME = amiller DESIGNED - JMR DRAWN - AJM CHECKED - APS DATE - 10/21/2022	REVISED - REVISED - REVISED - REVISED -	<b>STATE OF ILLINOIS DEPARTMENT OF TRANSPORTATION</b>		<b>CROSS SECTIONS MINKLER ROAD</b>		F.A. RTE. 2514 SECTION 19-00154-00-FP COUNTY KENDALL CONTRACT NO. 87800	TOTAL SHEETS 312 SHEET NO. 255
PLOT SCALE = 20.0000' / in. PLOT DATE = 10/21/2022			SCALE:		SHEET 28 OF 42 SHEETS STA. 159+00.00 TO STA. 159+50.00		ILLINOIS FED. AID PROJECT	

DATE	
BY	
SURVEYED	
PLOTTED	
TEMPLATE	
AREAS	
AREAS CHECKED	
NO.	

DATE	
BY	
SURVEYED	
PLOTTED	
TEMPLATE	
AREAS	
AREAS CHECKED	
NO.	

HRG PROJECT No: 19182  
 ACT: 19-00154-00-FP  
 FILE NAME: 19182\_19-00154-00-FP\_160+00.00.dgn  
 PLOT DRIVER: il\_caf\_bep1r1c1g  
 PEN TABLE: p101aep1.td



HRGreen.com Illinois Professional Design Firm #184-001322	USER NAME = amiller	DESIGNED - JMR	REVISD -	<b>STATE OF ILLINOIS</b> <b>DEPARTMENT OF TRANSPORTATION</b>	<b>CROSS SECTIONS</b> <b>MINKLER ROAD</b>		F.A. RTE.	SECTION	COUNTY	TOTAL SHEETS	SHEET NO.
	PLOT SCALE = 20.0000' / in.	DRAWN - AJM	REVISD -		2514	19-00154-00-FP	KENDALL	312	256		
	PLOT DATE = 10/21/2022	CHECKED - APS	REVISD -		CONTRACT NO. 87800						
		DATE - 10/21/2022	REVISD -		ILLINOIS FED. AID PROJECT						

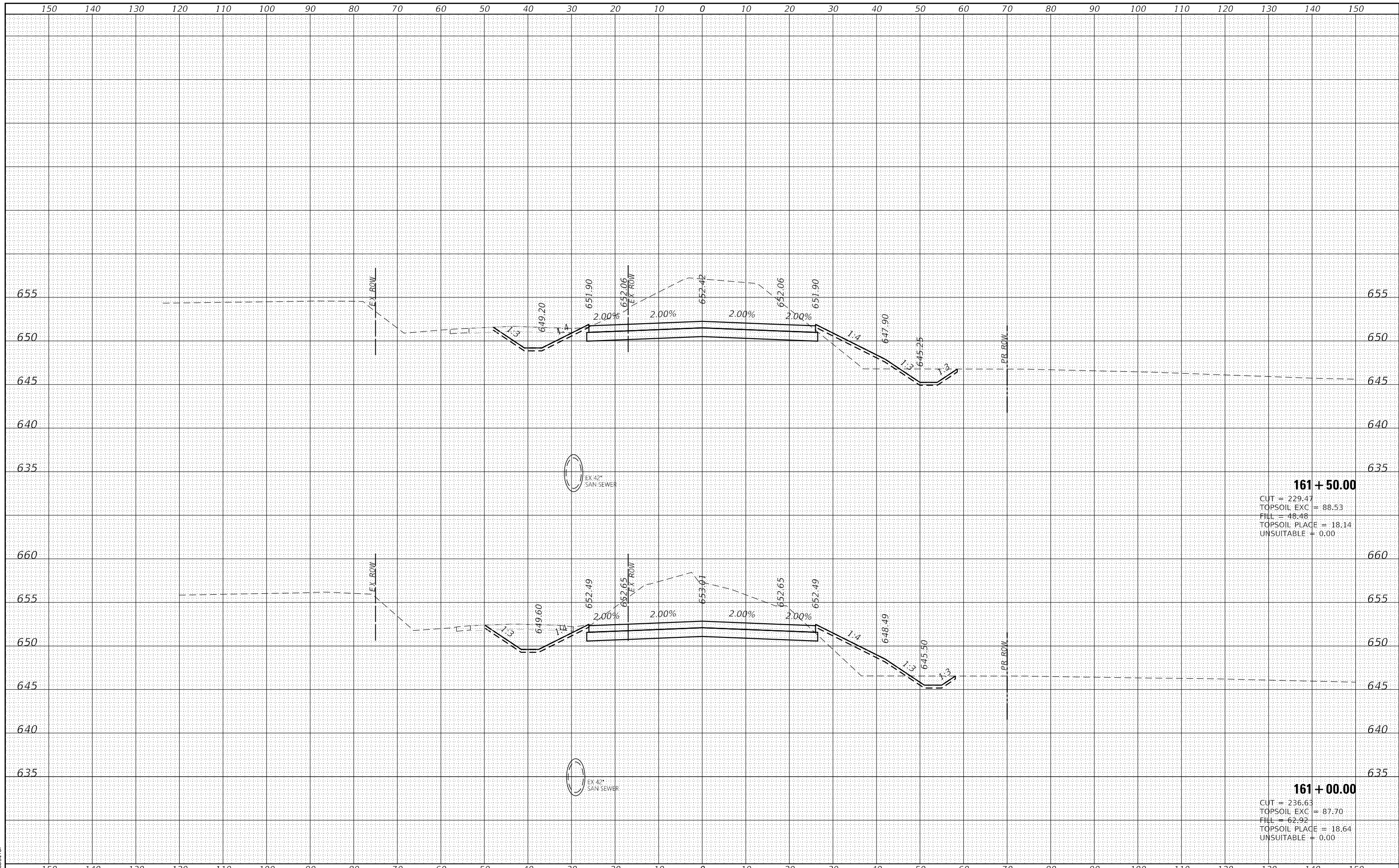
SCALE: SHEET 29 OF 42 SHEETS STA. 160+00.00 TO STA. 160+50.00



DATE	
BY	
FINISHED SURVEY	
PLOTTED TEMPLATE	
NOTE BOOK AREAS CHECKED	
NO.	

DATE	
BY	
ORIGINAL SURVEY	
PLOTTED TEMPLATE	
NOTE BOOK AREAS CHECKED	
NO.	

HRC PROJECT No: 19182  
 FILE NAME: 19182\_19182\_19182\_19182.dgn  
 PLOT DRIVER: il\_caf\_bep1r1c1g  
 PEN TABLE: p101aep1.td



**161 + 50.00**  
 CUT = 229.47  
 TOPSOIL EXC = 88.53  
 FILL = 48.48  
 TOPSOIL PLACE = 18.14  
 UNSUITABLE = 0.00

**161 + 00.00**  
 CUT = 236.63  
 TOPSOIL EXC = 87.70  
 FILL = 62.92  
 TOPSOIL PLACE = 18.64  
 UNSUITABLE = 0.00



USER NAME = amiller	DESIGNED - JMR	REVISED -
	DRAWN - AJM	REVISED -
PLOT SCALE = 20.0000' / in.	CHECKED - APS	REVISED -
PLOT DATE = 10/21/2022	DATE - 10/21/2022	REVISED -

**STATE OF ILLINOIS**  
**DEPARTMENT OF TRANSPORTATION**

**CROSS SECTIONS**  
**MINKLER ROAD**

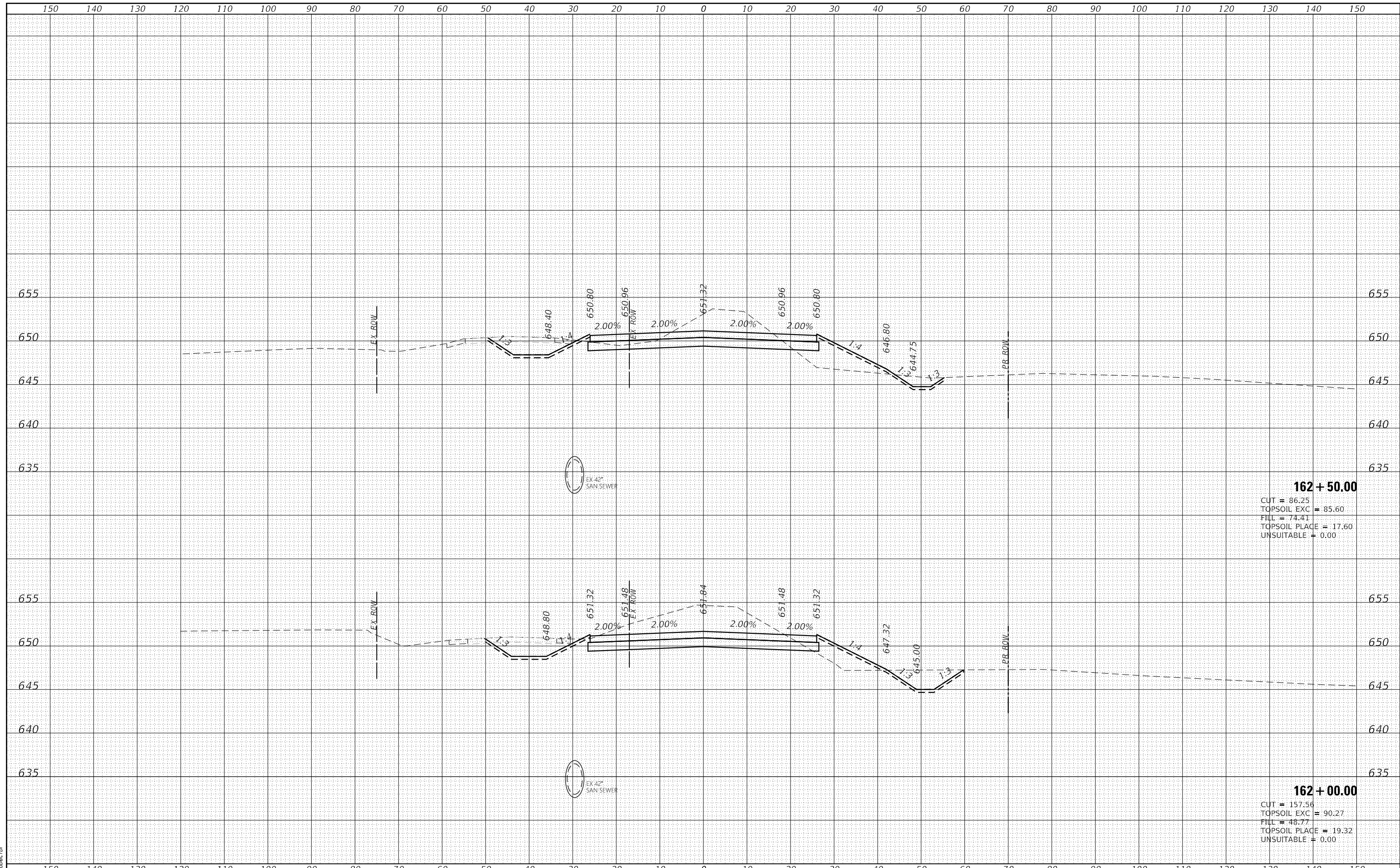
SCALE: SHEET 30 OF 42 SHEETS STA. 161+00.00 TO STA. 161+50.00

F.A. RTE.	SECTION	COUNTY	TOTAL SHEETS	SHEET NO.
2514	19-00154-00-FP	KENDALL	312	257
			CONTRACT NO. 87800	
ILLINOIS FED. AID PROJECT				

DATE	
BY	
FINAL SURVEY	SURVEYED
NOTE BOOK	PLOTTED
NO.	TEMPLATE
	AREAS
	CHECKED

DATE	
BY	
ORIGINAL SURVEY	SURVEYED
NOTE BOOK	PLOTTED
NO.	TEMPLATE
	AREAS
	CHECKED

HRC PROJECT No: 19182  
 FILE NAME: 19182\_19182\_19182\_19182.dgn  
 PLOT DRIVER: il\_caf\_bap1r1c1g  
 PEN TABLE: p101a001.tbl



**162 + 50.00**  
 CUT = 86.25  
 TOPSOIL EXC = 85.60  
 FILL = 74.41  
 TOPSOIL PLACE = 17.60  
 UNSUITABLE = 0.00

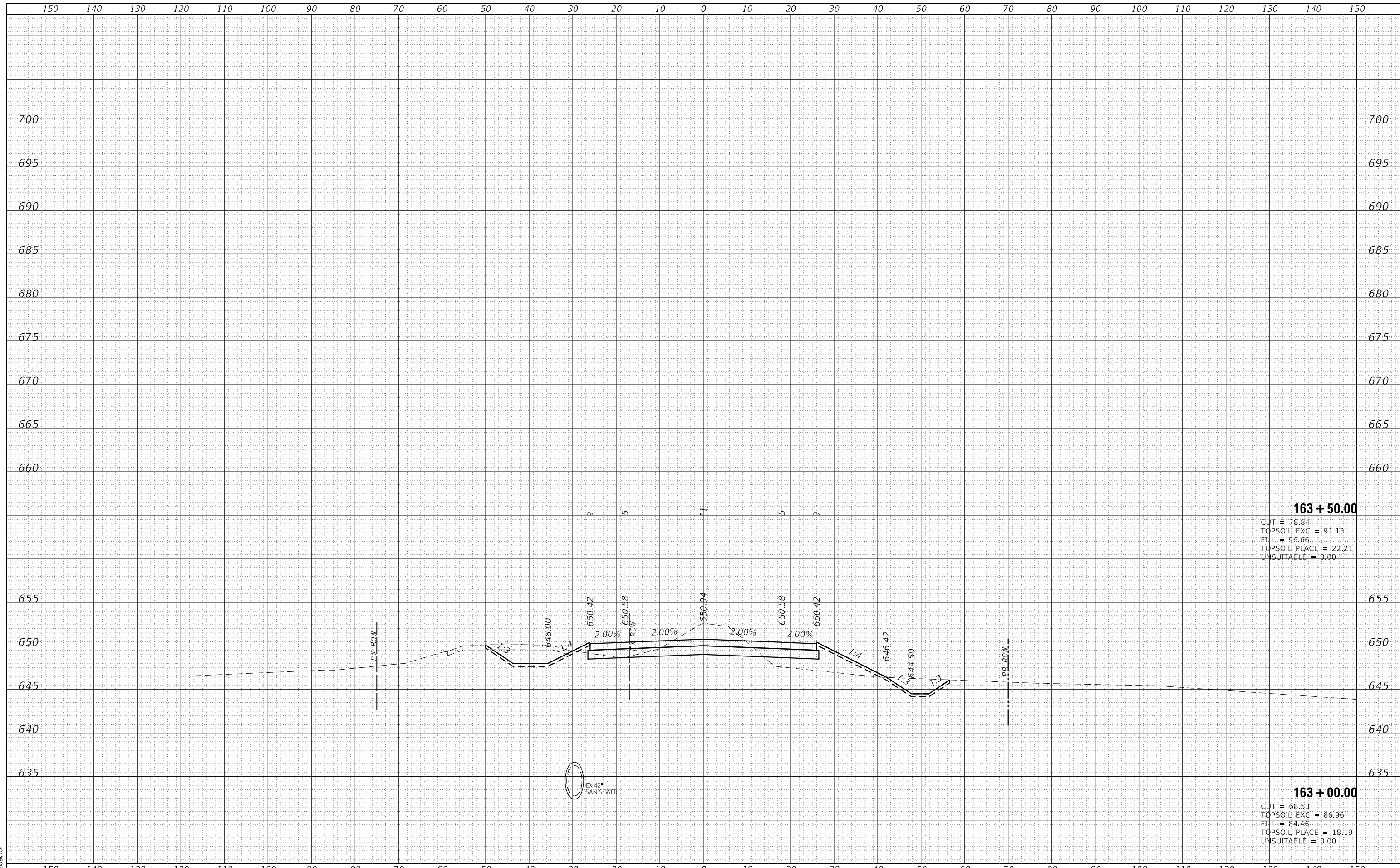
**162 + 00.00**  
 CUT = 157.56  
 TOPSOIL EXC = 90.27  
 FILL = 48.77  
 TOPSOIL PLACE = 19.32  
 UNSUITABLE = 0.00

HRGreen.com Illinois Professional Design Firm #184-001322	USER NAME = amiller DESIGNED - JMR DRAWN - AJM CHECKED - APS DATE - 10/21/2022	REVISED - REVISED - REVISED - REVISED -	<b>STATE OF ILLINOIS</b> <b>DEPARTMENT OF TRANSPORTATION</b>	<b>CROSS SECTIONS</b> <b>MINKLER ROAD</b>	SCALE:	SHEET 31 OF 42 SHEETS	STA. 162+00.00 TO STA. 162+50.00	F.A. RTE. 2514 SECTION 19-00154-00-FP COUNTY KENDALL TOTAL SHEETS 312 SHEET NO. 258 CONTRACT NO. 87800	ILLINOIS FED. AID PROJECT
---	--	--	---	--	--------	-----------------------	----------------------------------	---	---------------------------

DATE	
BY	
FINAL SURVEY	SURVEYED
NOTE BOOK NO.	PLOTTED
	TEMPLATE
	AREAS
	CHECKED

DATE	
BY	
ORIGINAL SURVEY	SURVEYED
NOTE BOOK NO.	PLOTTED
	TEMPLATE
	AREAS
	CHECKED

HRC PROJECT No: 19182  
 FILE NAME: 19182\_19182\_19182\_19182.dgn  
 PLOT DRIVER: il\_caf\_ba1r1c1g  
 PEN TABLE: p101a0a1.td

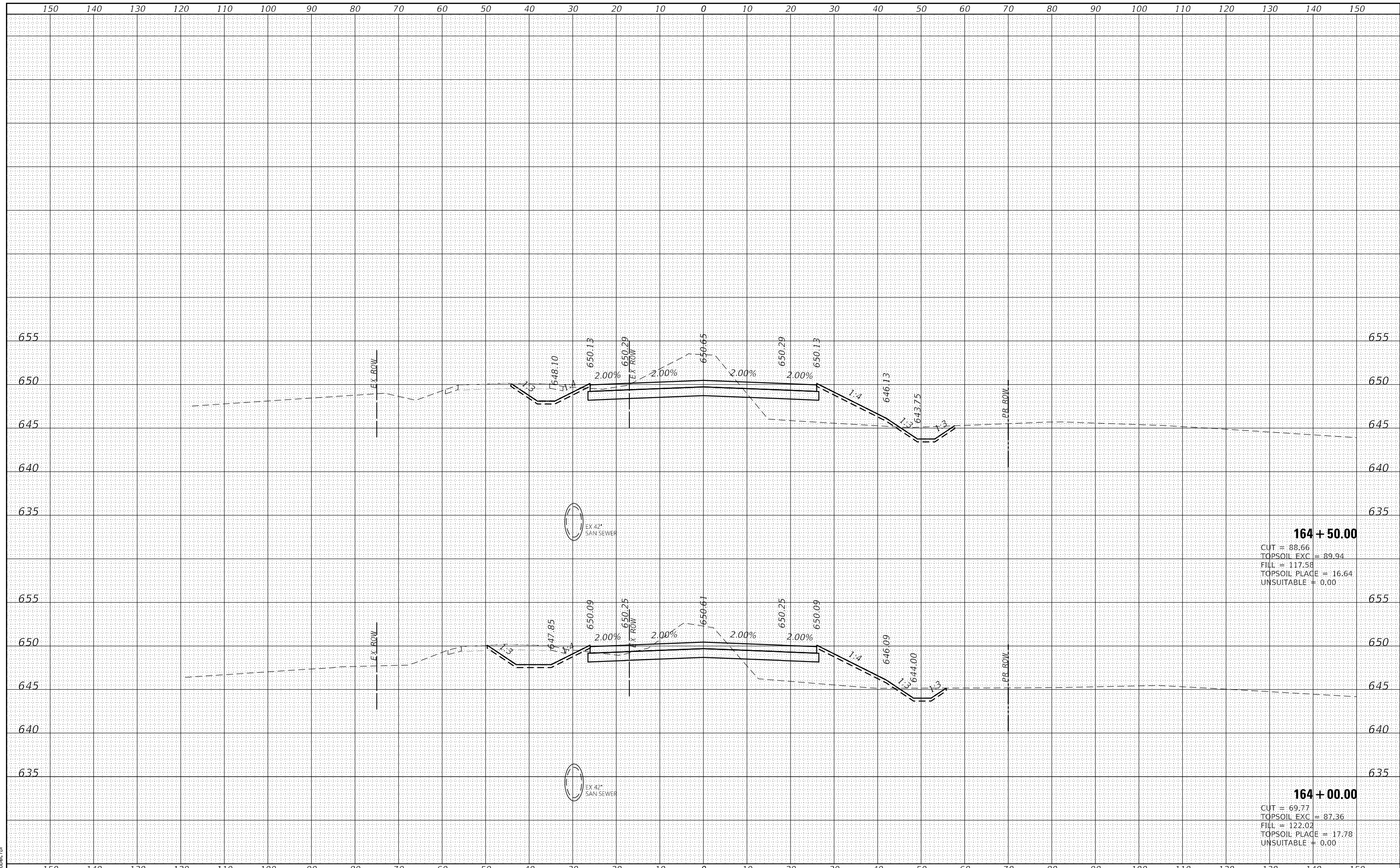


HRGreen.com Illinois Professional Design Firm #184-001322	USER NAME = amiller DESIGNED - JMR DRAWN - AJM CHECKED - APS DATE - 10/21/2022	REVISED - REVISED - REVISED - REVISED -	<b>STATE OF ILLINOIS DEPARTMENT OF TRANSPORTATION</b>	<b>CROSS SECTIONS MINKLER ROAD</b>	SCALE:	SHEET 32 OF 42 SHEETS	STA. 163+00.00 TO STA. 163+50.00	F.A. RTE. 2514 SECTION 19-00154-00-FP COUNTY KENDALL TOTAL SHEETS 312 SHEET NO. 259 CONTRACT NO. 87800	ILLINOIS FED. AID PROJECT
---	--	--	---	--	--------	-----------------------	----------------------------------	---	---------------------------

DATE	
BY	
SURVEYED	
PLOTTED	
TEMPLATE	
AREAS	
AREAS CHECKED	
FINAL SURVEY	
NOTE BOOK	
NO.	

DATE	
BY	
SURVEYED	
PLOTTED	
TEMPLATE	
AREAS	
AREAS CHECKED	
ORIGINAL SURVEY	
NOTE BOOK	
NO.	

HRG PROJECT No: 19182  
 ACT: 19182  
 FILE NAME: 19182\_19182\_19182.dgn  
 PLOT DRIVER: il\_caf\_batrcfg  
 PEN TABLE: plottable.tbl



**164 + 50.00**  
 CUT = 88.66  
 TOPSOIL EXC = 89.94  
 FILL = 117.58  
 TOPSOIL PLACE = 16.64  
 UNSUITABLE = 0.00

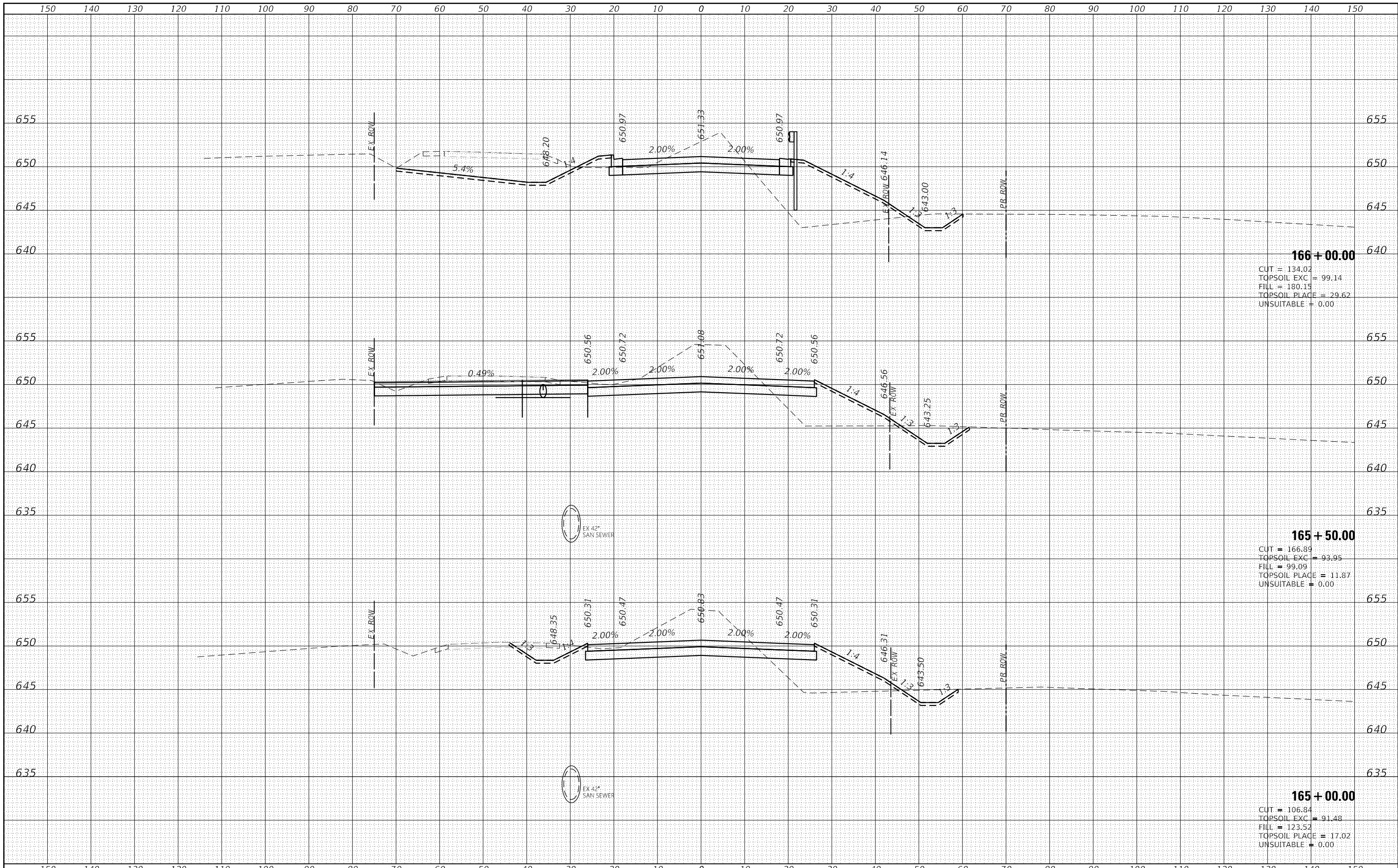
**164 + 00.00**  
 CUT = 69.77  
 TOPSOIL EXC = 87.36  
 FILL = 122.02  
 TOPSOIL PLACE = 17.78  
 UNSUITABLE = 0.00

HRGreen.com Illinois Professional Design Firm #184-001322	USER NAME = amiller	DESIGNED - JMR	REVISED -	<b>STATE OF ILLINOIS          DEPARTMENT OF TRANSPORTATION</b>  <b>CROSS SECTIONS          MINKLER ROAD</b>  SCALE: SHEET 33 OF 42 SHEETS STA. 164+00.00 TO STA. 164+50.00	F.A. RTE. 2514	SECTION 19-00154-00-FP	COUNTY KENDALL	TOTAL SHEETS 312	SHEET NO. 260
	PLOT SCALE = 20.0000' / in.	CHECKED - APS	REVISED -		CONTRACT NO. 87800		ILLINOIS FED. AID PROJECT		
	PLOT DATE = 10/21/2022	DATE - 10/21/2022	REVISED -						

DATE	
BY	
SURVEYED	
PLOTTED	
TEMPLATE	
AREAS	
AREAS CHECKED	
FINAL SURVEY	
NOTE BOOK	
NO.	

DATE	
BY	
SURVEYED	
PLOTTED	
TEMPLATE	
AREAS	
AREAS CHECKED	
ORIGINAL SURVEY	
NOTE BOOK	
NO.	

HRC PROJECT No: 19182  
 ACT: 19182  
 FILE NAME: 19182\_19182\_19182\_19182.dgn  
 PLOT DRIVER: il\_caf\_bap1rcfg  
 PEN TABLE: p1010a1.td1



**166 + 00.00**  
 CUT = 134.02  
 TOPSOIL EXC = 99.14  
 FILL = 180.15  
 TOPSOIL PLACE = 29.62  
 UNSUITABLE = 0.00

**165 + 50.00**  
 CUT = 166.89  
 TOPSOIL EXC = 93.95  
 FILL = 99.09  
 TOPSOIL PLACE = 11.87  
 UNSUITABLE = 0.00

**165 + 00.00**  
 CUT = 106.84  
 TOPSOIL EXC = 91.48  
 FILL = 123.52  
 TOPSOIL PLACE = 17.02  
 UNSUITABLE = 0.00



USER NAME	= amiller
DESIGNED	- JMR
DRAWN	- AJM
CHECKED	- APS
DATE	- 10/21/2022
PLOT SCALE	= 20.0000' / in.
PLOT DATE	= 10/21/2022

REVISIED	-
REVISIED	-
REVISIED	-
REVISIED	-

**STATE OF ILLINOIS  
 DEPARTMENT OF TRANSPORTATION**

**CROSS SECTIONS  
 MINKLER ROAD**

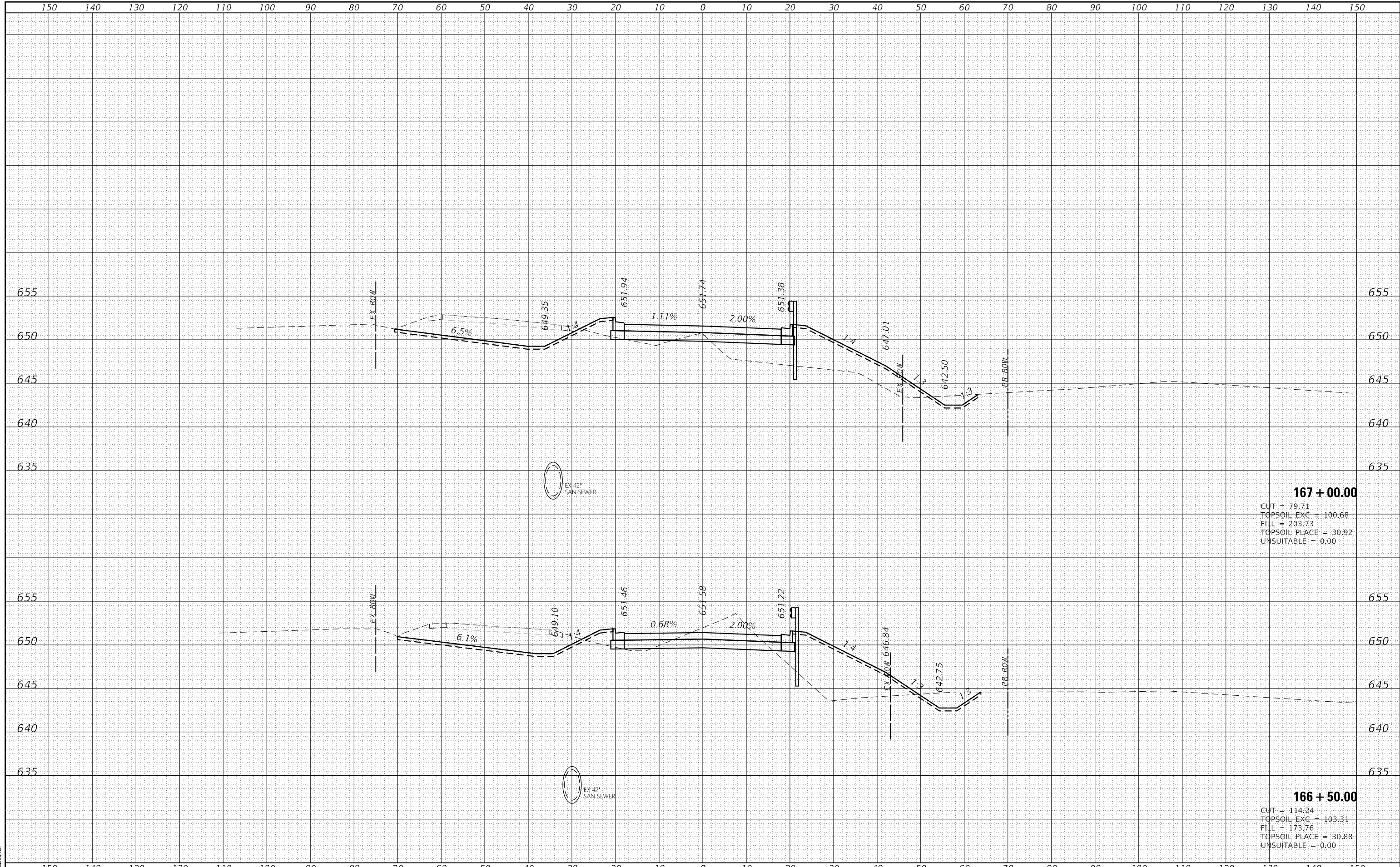
SCALE: SHEET 34 OF 42 SHEETS STA. 165+00.00 TO STA. 166+00.00

F.A. RTE.	SECTION	COUNTY	TOTAL SHEETS	SHEET NO.
2514	19-00154-00-FP	KENDALL	312	261
			CONTRACT NO. 87800	
ILLINOIS FED. AID PROJECT				

DATE	
BY	
SURVEYED	
PLOTTED	
TEMPLATE	
AREAS	
AREAS CHECKED	
FINAL SURVEY NO.	

DATE	
BY	
SURVEYED	
PLOTTED	
TEMPLATE	
AREAS	
AREAS CHECKED	
ORIGINAL SURVEY NO.	

HRC PROJECT No: 19152  
 FILE NAME: 19152\_19152.dgn  
 PLOT DRIVER: ilcwf.dwg  
 PEN TABLE: plot.tbl



**167 + 00.00**  
 CUT = 79.71  
 TOPSOIL EXC = 100.68  
 FILL = 203.73  
 TOPSOIL PLACE = 30.92  
 UNSUITABLE = 0.00

**166 + 50.00**  
 CUT = 114.24  
 TOPSOIL EXC = 103.31  
 FILL = 173.76  
 TOPSOIL PLACE = 30.88  
 UNSUITABLE = 0.00



USER NAME = amiller	DESIGNED - JMR	REVISED -
	DRAWN - AJM	REVISED -
PLOT SCALE = 20.0000' / in.	CHECKED - APS	REVISED -
PLOT DATE = 10/21/2022	DATE - 10/21/2022	REVISED -

**STATE OF ILLINOIS  
 DEPARTMENT OF TRANSPORTATION**

**CROSS SECTIONS  
 MINKLER ROAD**

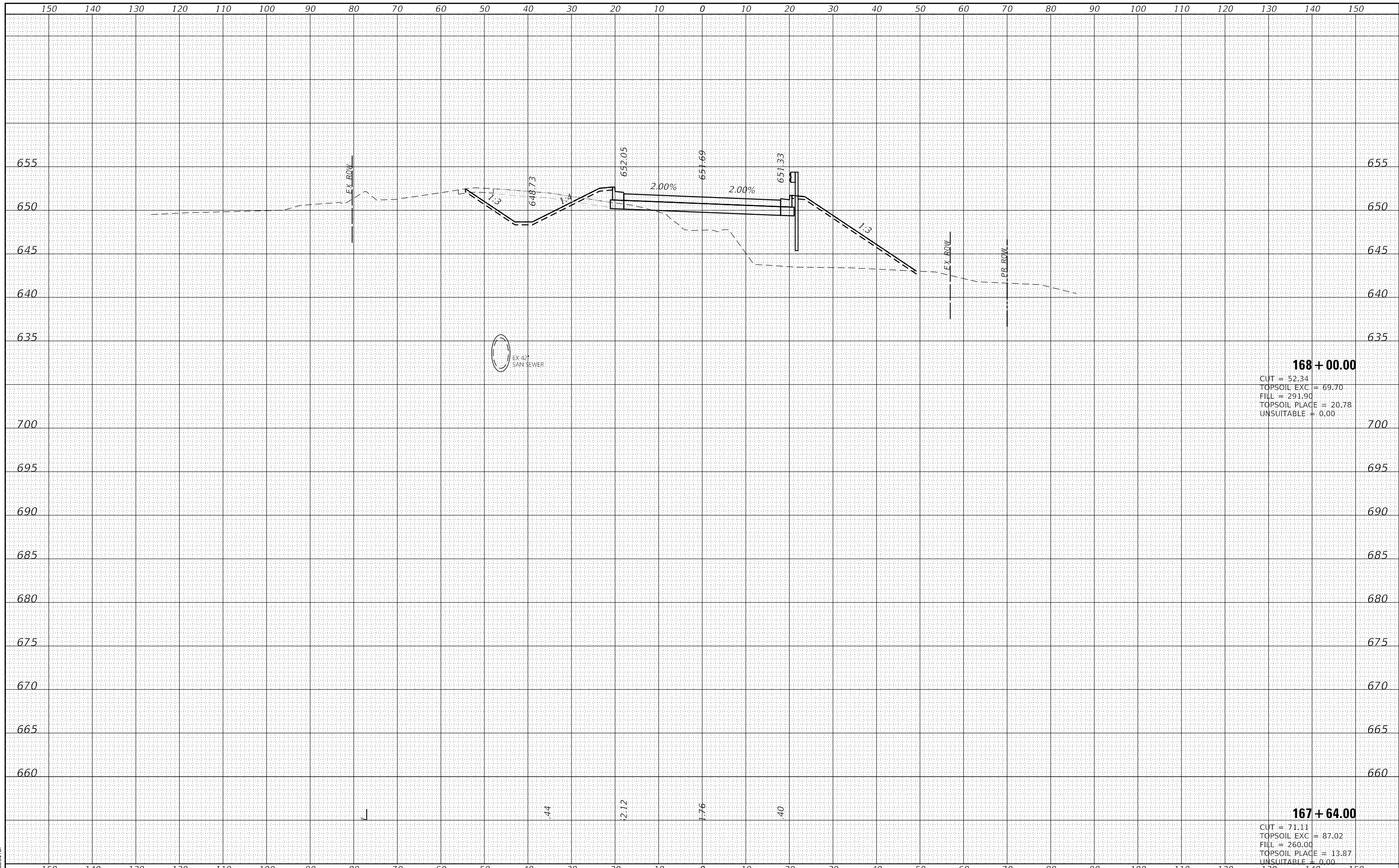
SCALE: SHEET 35 OF 42 SHEETS STA. 166+50.00 TO STA. 167+00.00

F.A. RTE.	SECTION	COUNTY	TOTAL SHEETS	SHEET NO.
2514	19-00154-00-FP	KENDALL	312	262
				CONTRACT NO. 87800
ILLINOIS FED. AID PROJECT				

DATE	
BY	
FINISHED SURVEY	
PLOTTED TEMPLATE	
NOTE BOOK AREAS CHECKED	
NO.	

DATE	
BY	
ORIGINAL SURVEY	
PLOTTED TEMPLATE	
NOTE BOOK AREAS CHECKED	
NO.	

HRC PROJECT No: 19152  
 FILE NAME: 19152\_19152\_19152.dgn  
 PLOT DRIVER: ilcpldpcfg  
 PEN TABLE: p101tbl.tbl

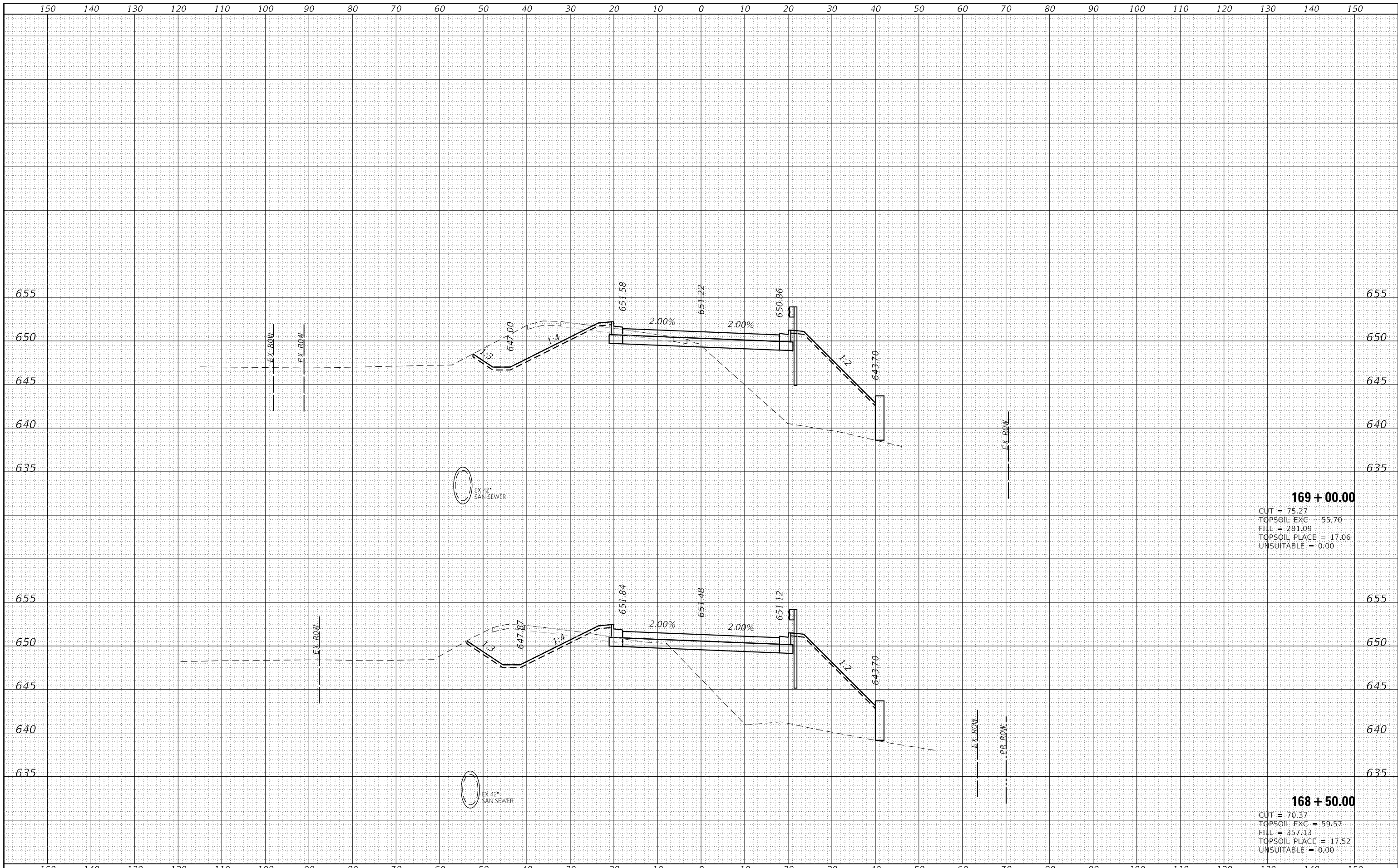


HRGreen.com Illinois Professional Design Firm #184-001322	USER NAME = amiller DESIGNED - JMR DRAWN - AJM CHECKED - APS DATE - 10/21/2022	REVISED - REVISED - REVISED - REVISED -	<b>STATE OF ILLINOIS DEPARTMENT OF TRANSPORTATION</b>	<b>CROSS SECTIONS MINKLER ROAD</b>	SCALE:	SHEET 36 OF 42 SHEETS	STA. 167+64.00 TO STA. 168+00.00	F.A. RTE. 2514 SECTION 19-00154-00-FP COUNTY KENDALL TOTAL SHEETS 312 SHEET NO. 263 CONTRACT NO. 87800	ILLINOIS FED. AID PROJECT
---	--	--	---	--	--------	-----------------------	----------------------------------	---	---------------------------

DATE	
BY	
SURVEYED	
PLOTTED	
TEMPLATE	
AREAS	
AREAS CHECKED	
FINAL SURVEY NO.	

DATE	
BY	
SURVEYED	
PLOTTED	
TEMPLATE	
AREAS	
AREAS CHECKED	
ORIGINAL SURVEY NO.	

HRC PROJECT No: 19182  
 ACT: 19182  
 FILE NAME: 19182\_19182.dgn  
 PLOT DRIVER: il\_caf\_bep1r1c1g  
 PEN TABLE: p101aep1.td



**169 + 00.00**  
 CUT = 75.27  
 TOPSOIL EXC = 55.70  
 FILL = 281.09  
 TOPSOIL PLACE = 17.06  
 UNSUITABLE = 0.00

**168 + 50.00**  
 CUT = 70.37  
 TOPSOIL EXC = 59.57  
 FILL = 357.13  
 TOPSOIL PLACE = 17.52  
 UNSUITABLE = 0.00

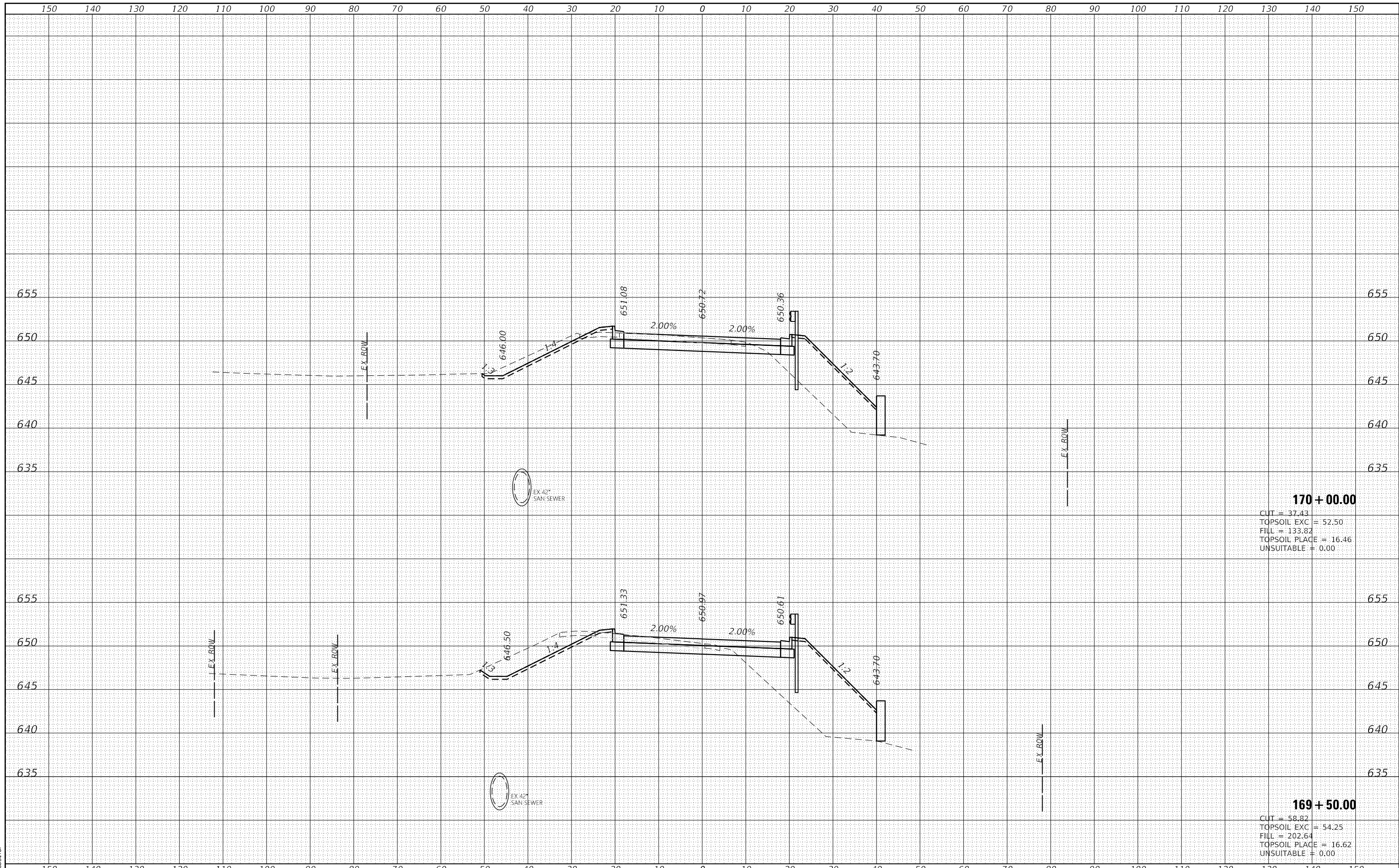
HRGreen.com Illinois Professional Design Firm #184-001322	USER NAME = amiller DESIGNED - JMR DRAWN - AJM CHECKED - APS DATE - 10/21/2022	REVISED - REVISED - REVISED - REVISED -	<b>STATE OF ILLINOIS</b> <b>DEPARTMENT OF TRANSPORTATION</b>	<b>CROSS SECTIONS</b> <b>MINKLER ROAD</b>	F.A. RTE. 2514 SECTION 19-00154-00-FP COUNTY KENDALL TOTAL SHEETS 312 SHEET NO. 264 CONTRACT NO. 87800
PLOT SCALE = 20.0000' / in. PLOT DATE = 10/21/2022			SCALE: SHEET 37 OF 42 SHEETS STA. 168+50.00 TO STA. 169+00.00		



DATE	
BY	
SURVEYED	
PLOTTED	
TEMPLATE	
AREAS	
AREAS CHECKED	
FINAL SURVEY NO.	
NOTE BOOK NO.	

DATE	
BY	
SURVEYED	
PLOTTED	
TEMPLATE	
AREAS	
AREAS CHECKED	
ORIGINAL SURVEY NO.	
NOTE BOOK NO.	

HRC PROJECT No: 19152  
 FILE NAME: 19152\_19152\_19152.dgn  
 PLOT DRIVER: il\_caf\_bep1r1c1g  
 PEN TABLE: p1010p10.td1



**170 + 00.00**  
 CUT = 37.43  
 TOPSOIL EXC = 52.50  
 FILL = 133.82  
 TOPSOIL PLACE = 16.46  
 UNSUITABLE = 0.00

**169 + 50.00**  
 CUT = 58.82  
 TOPSOIL EXC = 54.25  
 FILL = 202.64  
 TOPSOIL PLACE = 16.62  
 UNSUITABLE = 0.00



USER NAME = amiller	DESIGNED - JMR	REVISED -
	DRAWN - AJM	REVISED -
PLOT SCALE = 20.0000' / in.	CHECKED - APS	REVISED -
PLOT DATE = 10/21/2022	DATE - 10/21/2022	REVISED -

**STATE OF ILLINOIS**  
**DEPARTMENT OF TRANSPORTATION**

**CROSS SECTIONS**  
**MINKLER ROAD**

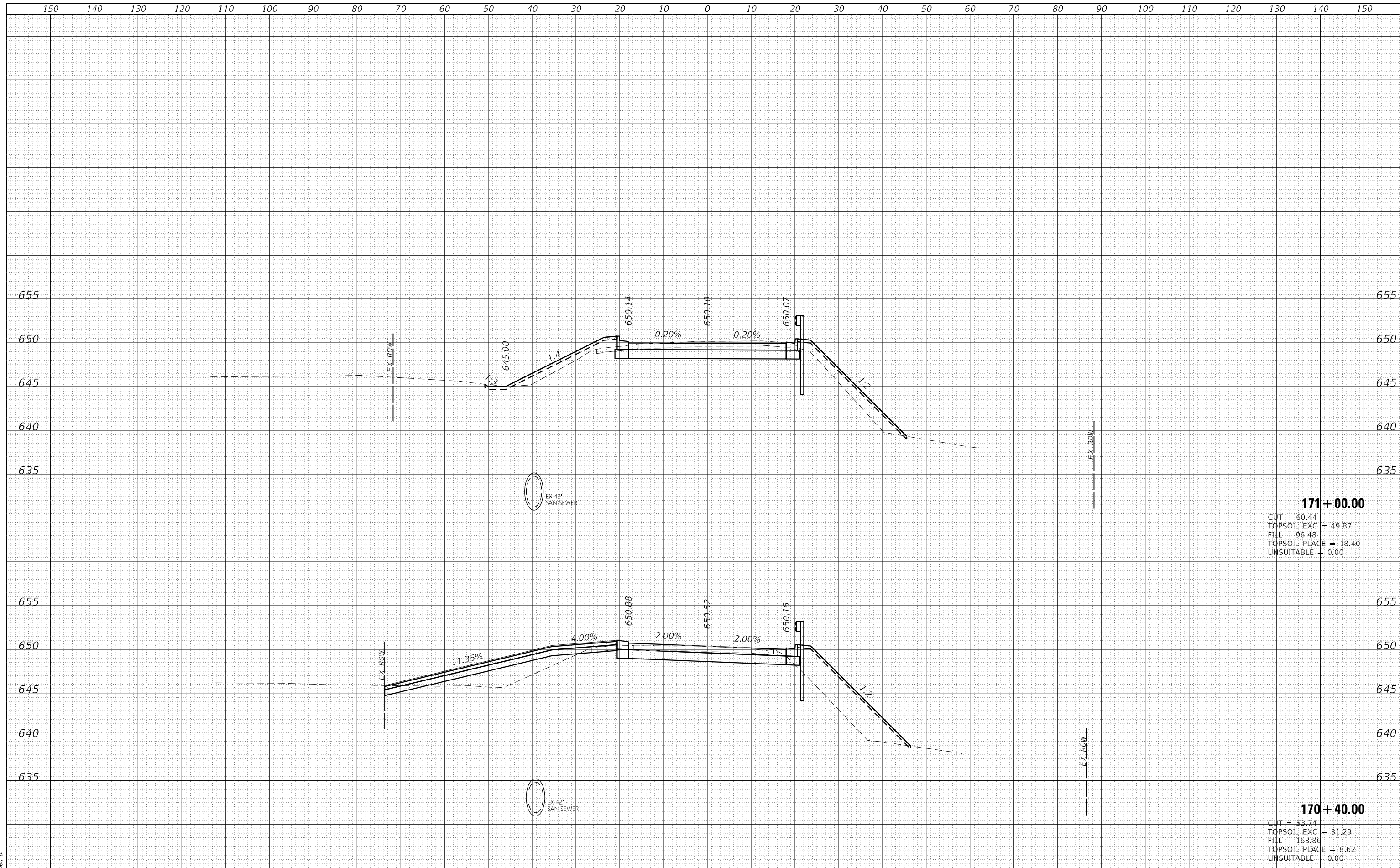
SCALE: SHEET 38 OF 42 SHEETS STA. 169+50.00 TO STA. 170+00.00

F.A. RTE.	SECTION	COUNTY	TOTAL SHEETS	SHEET NO.
2514	19-00154-00-FP	KENDALL	312	265
			CONTRACT NO. 87800	
ILLINOIS FED. AID PROJECT				

DATE	
BY	
FINISHED SURVEY	
PLOTTED TEMPLATE	
NOTE BOOK AREAS CHECKED	
NO.	

DATE	
BY	
ORIGINAL SURVEY	
PLOTTED TEMPLATE	
NOTE BOOK AREAS CHECKED	
NO.	

HRC PROJECT No: 19182  
 FILE NAME: 19182\_19182\_19182.dgn  
 PLOT DRIVER: il\_caf\_bap1rcfg  
 PEN TABLE: p1010a.tbl



**171 + 00.00**  
 CUT = 60.44  
 TOPSOIL EXC = 49.87  
 FILL = 96.48  
 TOPSOIL PLACE = 18.40  
 UNSUITABLE = 0.00

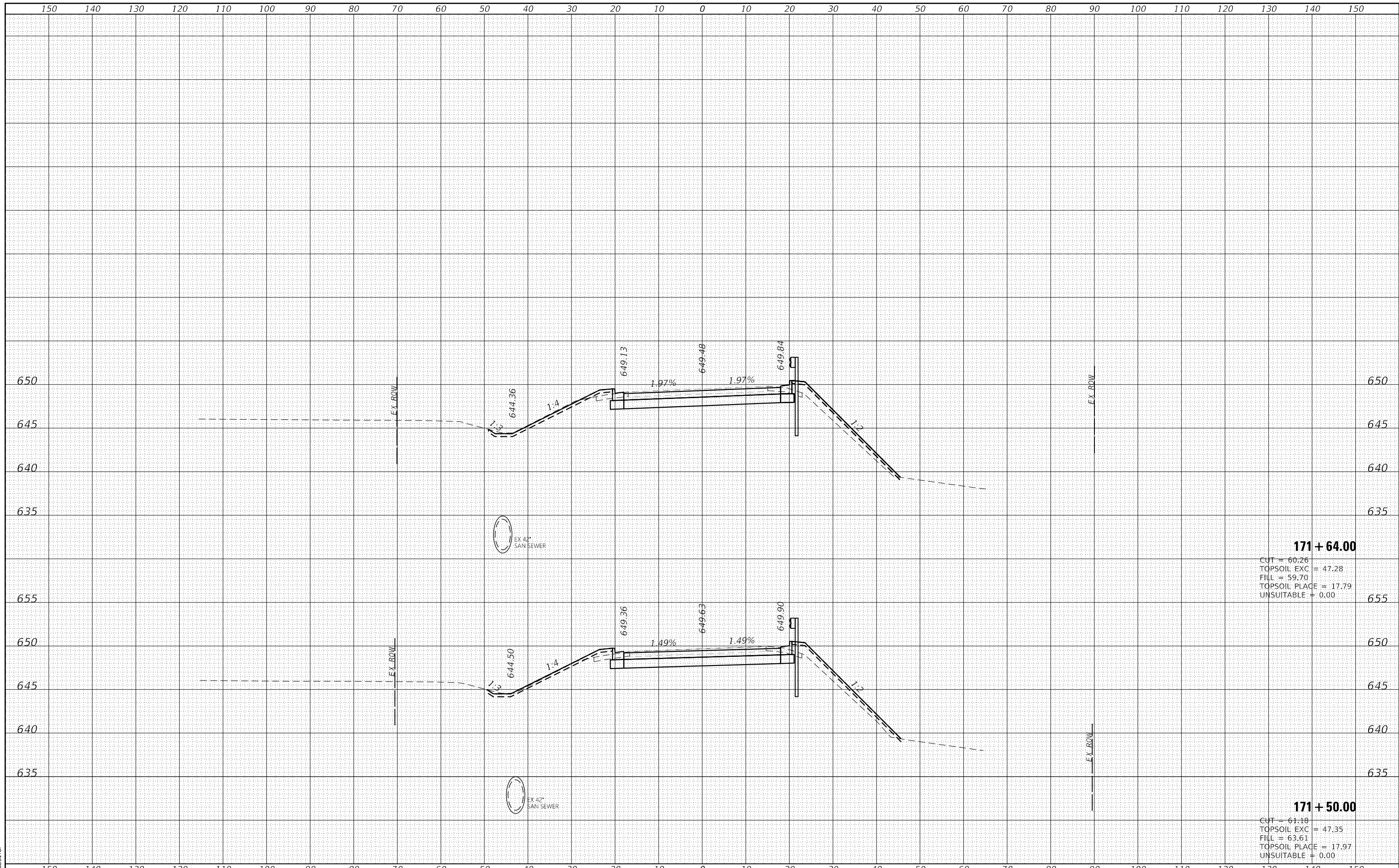
**170 + 40.00**  
 CUT = 53.74  
 TOPSOIL EXC = 31.29  
 FILL = 163.86  
 TOPSOIL PLACE = 8.62  
 UNSUITABLE = 0.00

HRCGreen.com Illinois Professional Design Firm #184-001322	USER NAME = amiller DESIGNED - JMR DRAWN - AJM CHECKED - APS DATE - 10/21/2022	REVISED - REVISED - REVISED - REVISED -	<b>STATE OF ILLINOIS DEPARTMENT OF TRANSPORTATION</b>	<b>CROSS SECTIONS MINKLER ROAD</b>	F.A. RTE. = 2514 SECTION = 19-00154-00-FP COUNTY = KENDALL CONTRACT NO. = 87800	TOTAL SHEETS = 312 SHEET NO. = 266
	PLOT SCALE = 20.0000' / in. PLOT DATE = 10/21/2022	SCALE: _____ SHEET 39 OF 42 SHEETS STA. 170+40.00 TO STA. 171+00.00			ILLINOIS FED. AID PROJECT	

DATE	
BY	
FINISHED SURVEY	
PLOTTED TEMPLATE	
NOTE BOOK AREAS CHECKED	
NO.	

DATE	
BY	
ORIGINAL SURVEY	
PLOTTED TEMPLATE	
NOTE BOOK AREAS CHECKED	
NO.	

HRC PROJECT No: 19152  
 FILE NAME: 19152\_19152\_19152.dgn  
 PLOT DRIVER: ilcwf\_bsp1rcfg  
 PEN TABLE: p101tbl.tbl



**171 + 64.00**  
 CUT = 60.26  
 TOPSOIL EXC = 47.28  
 FILL = 59.70  
 TOPSOIL PLACE = 17.79  
 UNSUITABLE = 0.00

**171 + 50.00**  
 CUT = 61.18  
 TOPSOIL EXC = 47.35  
 FILL = 63.61  
 TOPSOIL PLACE = 17.97  
 UNSUITABLE = 0.00



USER NAME = amiller	DESIGNED - JMR	REVISED -
	DRAWN - AJM	REVISED -
PLOT SCALE = 20.0000' / in.	CHECKED - APS	REVISED -
PLOT DATE = 10/21/2022	DATE - 10/21/2022	REVISED -

**STATE OF ILLINOIS  
 DEPARTMENT OF TRANSPORTATION**

**CROSS SECTIONS  
 MINKLER ROAD**

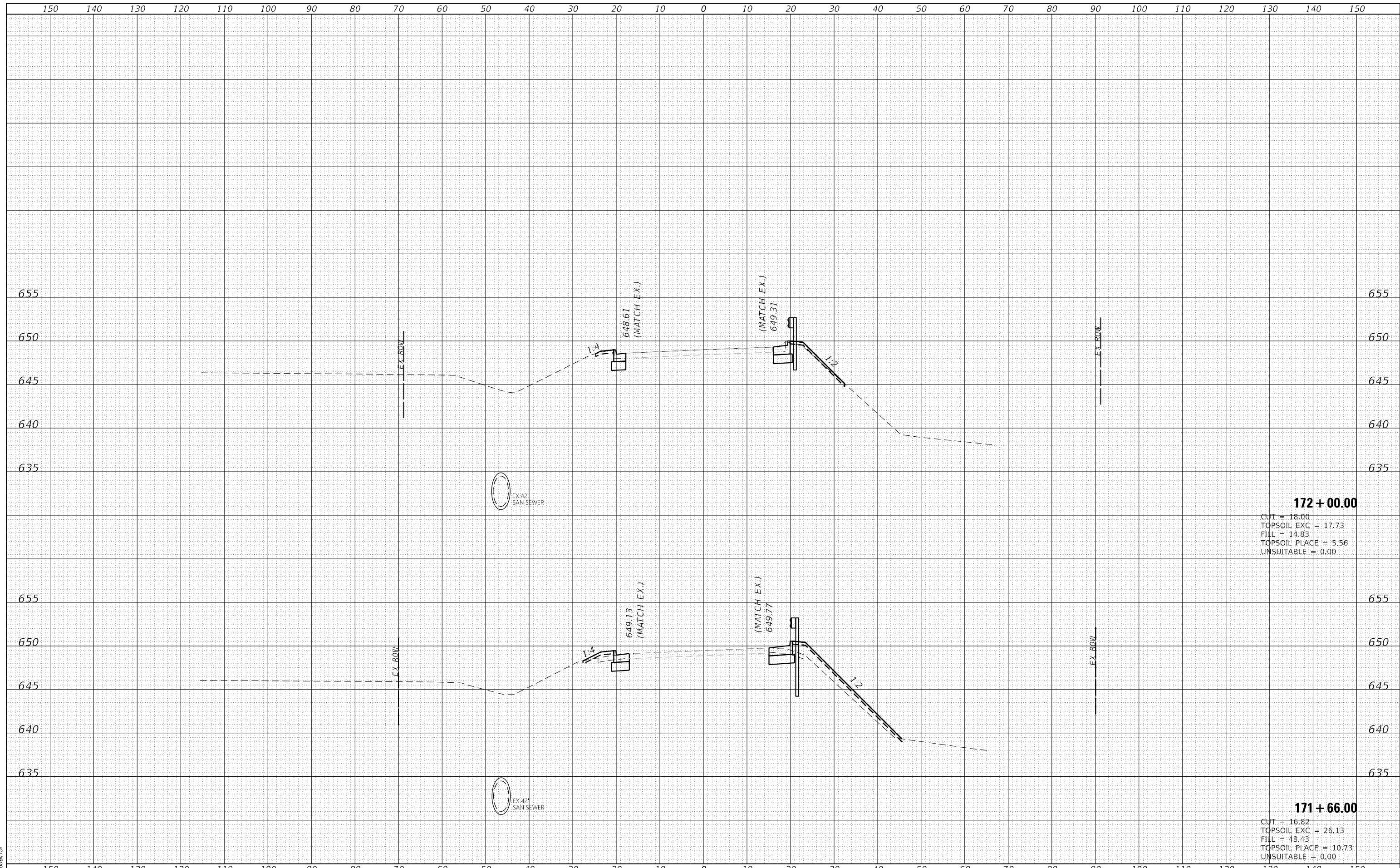
SCALE: SHEET 40 OF 42 SHEETS STA. 171+50.00 TO STA. 171+64.00

F.A. RTE.	SECTION	COUNTY	TOTAL SHEETS	SHEET NO.
2514	19-00154-00-FP	KENDALL	312	267
				CONTRACT NO. 87800
ILLINOIS FED. AID PROJECT				

DATE	
BY	
FINISHED SURVEY	
PLOTTED	
TEMPLATE	
AREAS	
AREAS CHECKED	
NO.	

DATE	
BY	
ORIGINAL SURVEY	
PLOTTED	
TEMPLATE	
AREAS	
AREAS CHECKED	
NO.	

HRG PROJECT No: 19182  
 ACT: 19182  
 FILE NAME: 19182\_19182.dgn  
 PLOT DRIVER: L:\of\br\cfcg  
 PEN TABLE: p10\table.tbl



**172 + 00.00**  
 CUT = 18.00  
 TOPSOIL EXC = 17.73  
 FILL = 14.83  
 TOPSOIL PLACE = 5.56  
 UNSUITABLE = 0.00

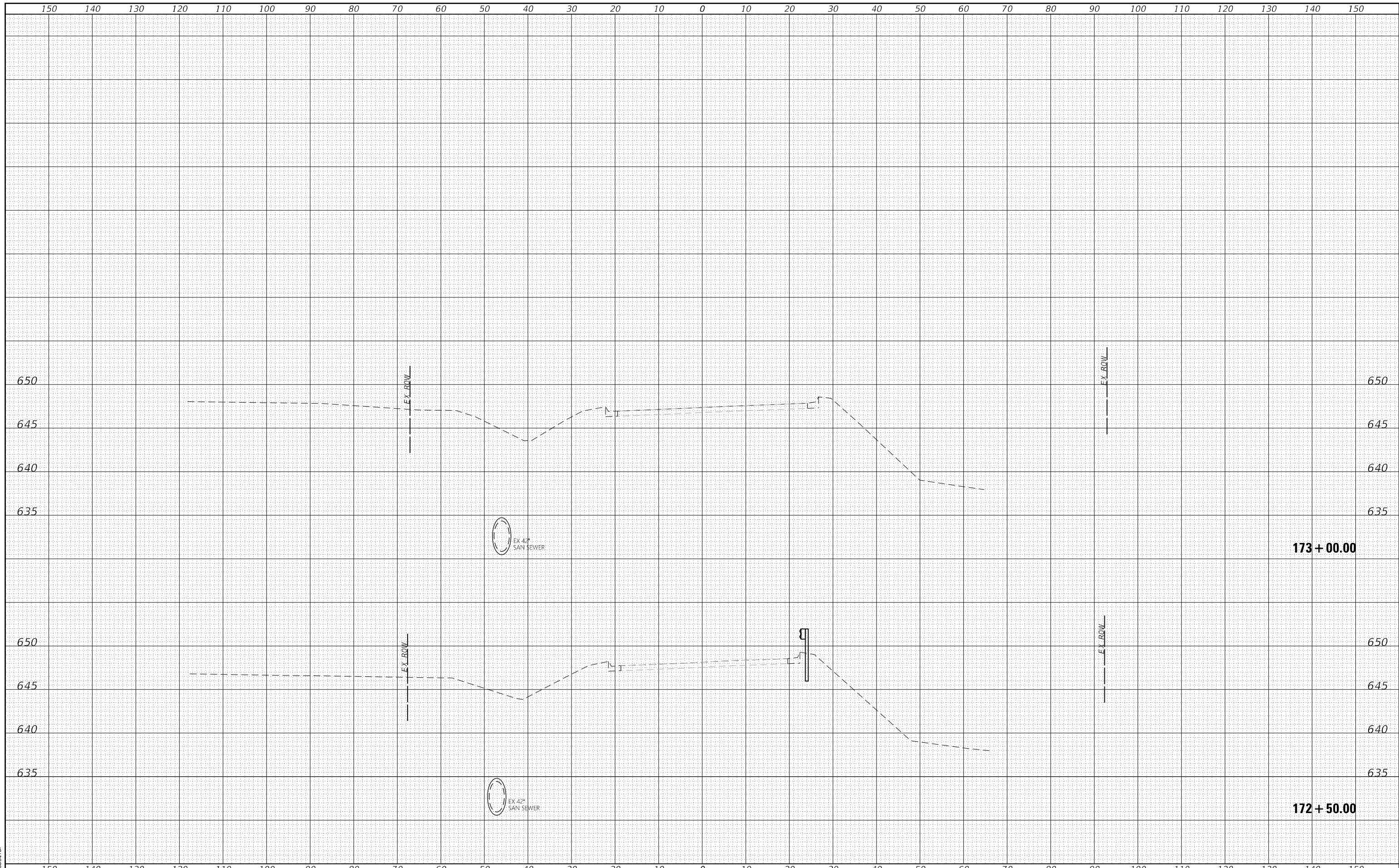
**171 + 66.00**  
 CUT = 16.82  
 TOPSOIL EXC = 26.13  
 FILL = 48.43  
 TOPSOIL PLACE = 10.73  
 UNSUITABLE = 0.00

	USER NAME = amiller DESIGNED - JMR DRAWN - AJM CHECKED - APS DATE - 10/21/2022	REVISED - REVISED - REVISED - REVISED -	<b>STATE OF ILLINOIS          DEPARTMENT OF TRANSPORTATION</b>	<b>CROSS SECTIONS          MINKLER ROAD</b>	F.A. RTE. 2514 SECTION 19-00154-00-FP COUNTY KENDALL CONTRACT NO. 87800	TOTAL SHEETS 312 SHEET NO. 268
	PLOT SCALE = 20.0000' / in. PLOT DATE = 10/21/2022	SCALE: SHEET 41 OF 42 SHEETS STA. 171+66.00 TO STA. 172+00.00			ILLINOIS FED. AID PROJECT	

DATE	
BY	
SURVEYED	
PLOTTED	
TEMPLATE	
AREAS	
AREAS CHECKED	
FINAL SURVEY	
NOTE BOOK	
NO.	

DATE	
BY	
SURVEYED	
PLOTTED	
TEMPLATE	
AREAS	
AREAS CHECKED	
ORIGINAL SURVEY	
NOTE BOOK	
NO.	

HRC PROJECT No: 19152  
 FILE NAME: 19152\_19152\_19152\_19152.dgn  
 PLOT DRIVER: ilcwf\_ba1r1c1g  
 PEN TABLE: p101a001.tbl

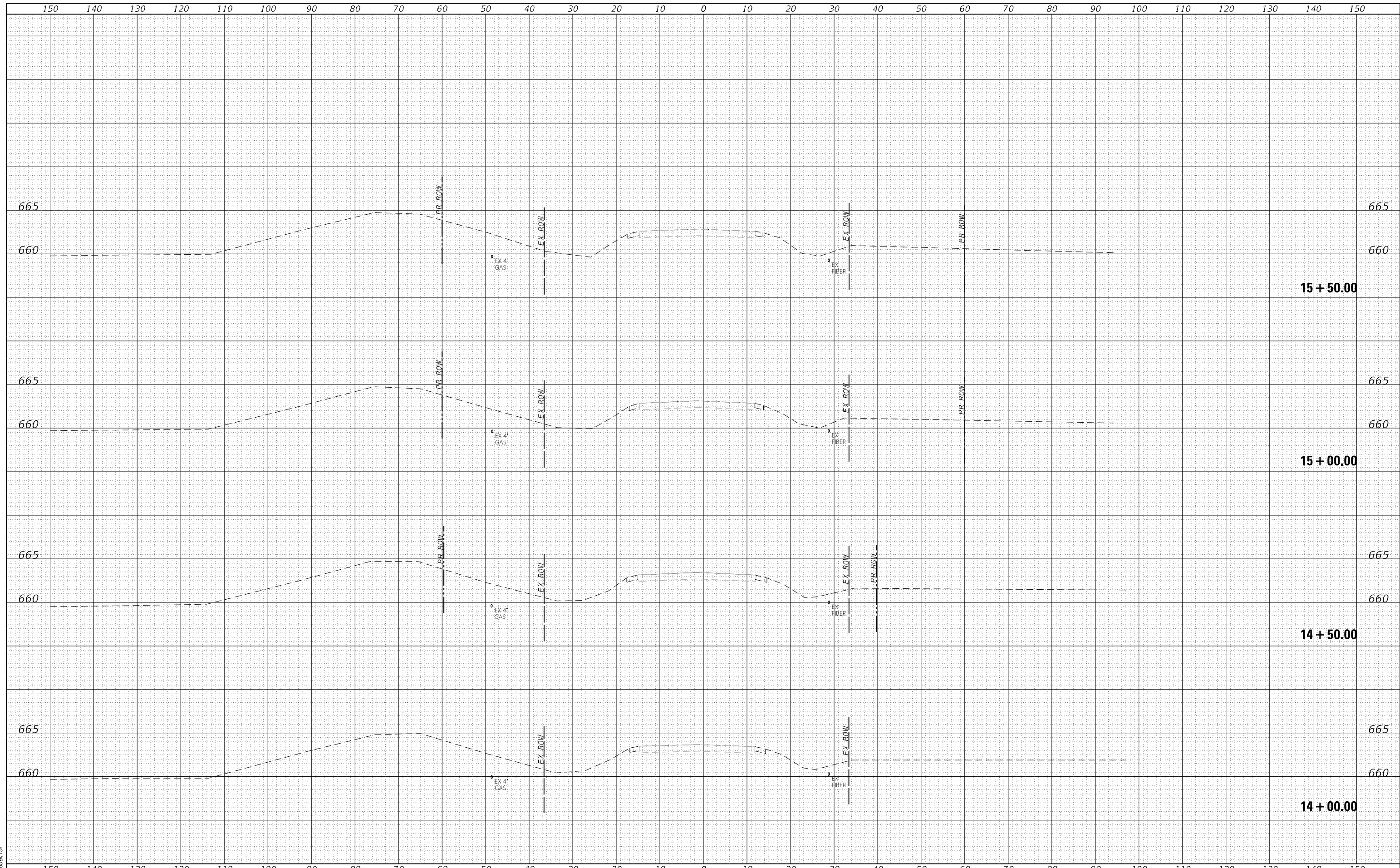


HRGreen.com Illinois Professional Design Firm #184-001322	USER NAME = amiller DESIGNED - JMR DRAWN - AJM CHECKED - APS DATE - 10/21/2022	REVISED - REVISED - REVISED - REVISED -	<b>STATE OF ILLINOIS</b> <b>DEPARTMENT OF TRANSPORTATION</b>	<b>CROSS SECTIONS</b> <b>MINKLER ROAD</b>	SCALE:	SHEET 42 OF 42 SHEETS STA. 172+50.00 TO STA. 173+00.00	F.A. RTE. 2514 SECTION 19-00154-00-FP COUNTY KENDALL TOTAL SHEETS 312 SHEET NO. 269 CONTRACT NO. 87800	ILLINOIS FED. AID PROJECT
---	--	--	---	--	--------	---	---	---------------------------

BY	DATE
FINAL SURVEY	SURVEYED
NOTE BOOK	PLOTTED
NO.	TEMPLATE
	AREAS
	CHECKED

BY	DATE
ORIGINAL SURVEY	SURVEYED
NOTE BOOK	PLOTTED
NO.	TEMPLATE
	AREAS
	CHECKED

HRC PROJECT No: 19182  
 ACT: 19182  
 FILE NAME: 19182  
 PLOT DRIVER: ilcwf\_bsp1rcfg  
 PEN TABLE: plolabel.tbl

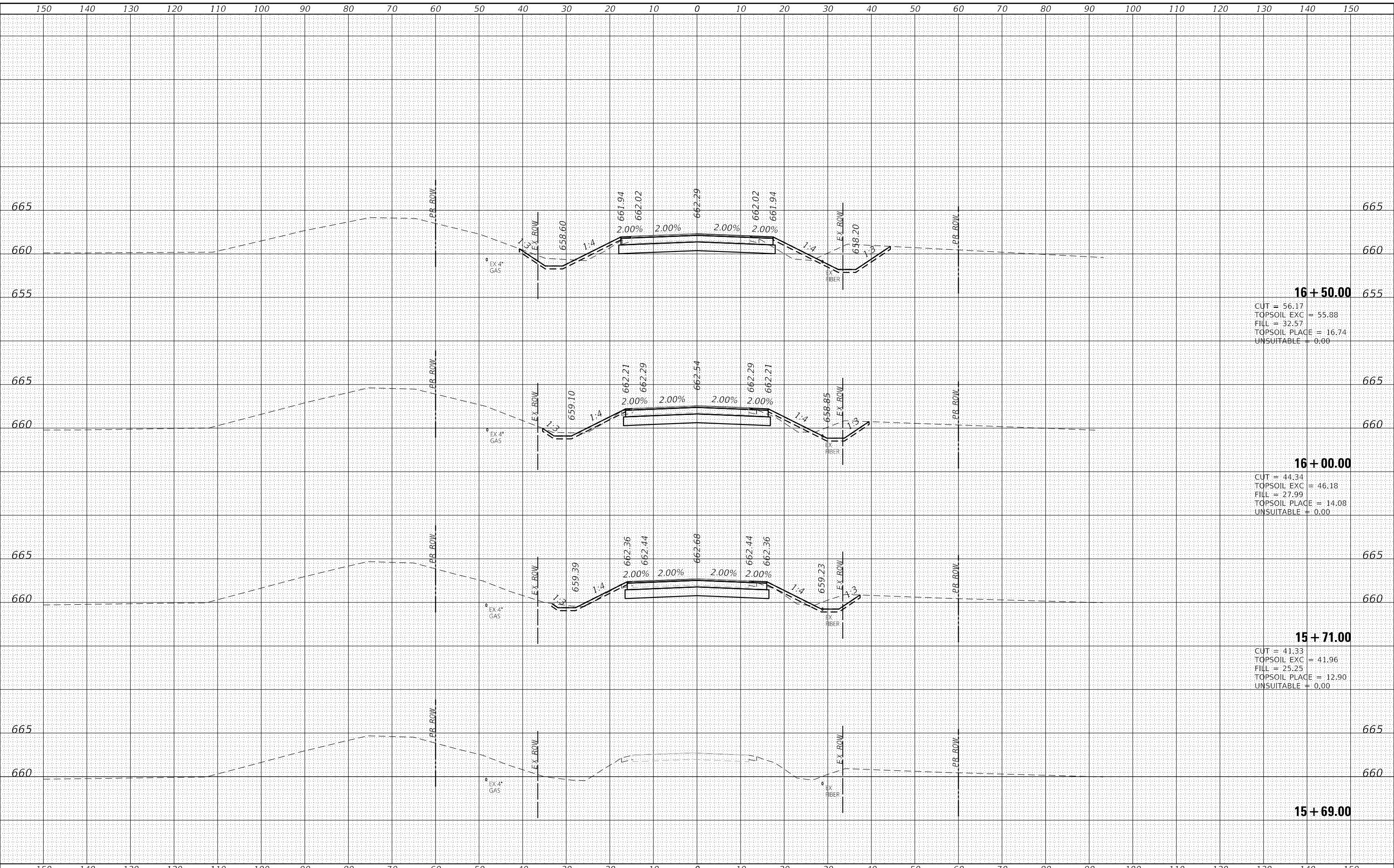


HRGreen.com Illinois Professional Design Firm #184-001322	USER NAME = amiller DESIGNED - JMR DRAWN - AJM CHECKED - APS DATE - 10/21/2022	REVISED - REVISED - REVISED - REVISED -	<b>STATE OF ILLINOIS</b> <b>DEPARTMENT OF TRANSPORTATION</b>	<b>CROSS SECTIONS</b> <b>GROVE ROAD</b>	SCALE: 1" = 20.0000' / in. SHEET 1 OF 6 SHEETS STA. 14+00.00 TO STA. 15+50.00	F.A. RTE. 2514 SECTION 19-00154-00-FP COUNTY KENDALL TOTAL SHEETS 312 SHEET NO. 270 CONTRACT NO. 87800 ILLINOIS FED. AID PROJECT
---	--	--	---	--	---	--

DATE	
BY	
FINISHED SURVEY	
PLOTTED	
TEMPLATE	
AREAS	
AREAS CHECKED	
NO.	

DATE	
BY	
ORIGINAL SURVEY	
PLOTTED	
TEMPLATE	
AREAS	
AREAS CHECKED	
NO.	

HRG PROJECT No: 19182  
 ACT: 19-00154-00-FP  
 FILE NAME: 19182\_19-00154-00-FP\_003\_grove.dgn  
 PLOT DRIVER: il\_caf\_bap1rctg  
 PEN TABLE: p101aep1.td



**16 + 50.00**  
 CUT = 56.17  
 TOPSOIL EXC = 55.88  
 FILL = 32.57  
 TOPSOIL PLACE = 16.74  
 UNSUITABLE = 0.00

**16 + 00.00**  
 CUT = 44.34  
 TOPSOIL EXC = 46.18  
 FILL = 27.99  
 TOPSOIL PLACE = 14.08  
 UNSUITABLE = 0.00

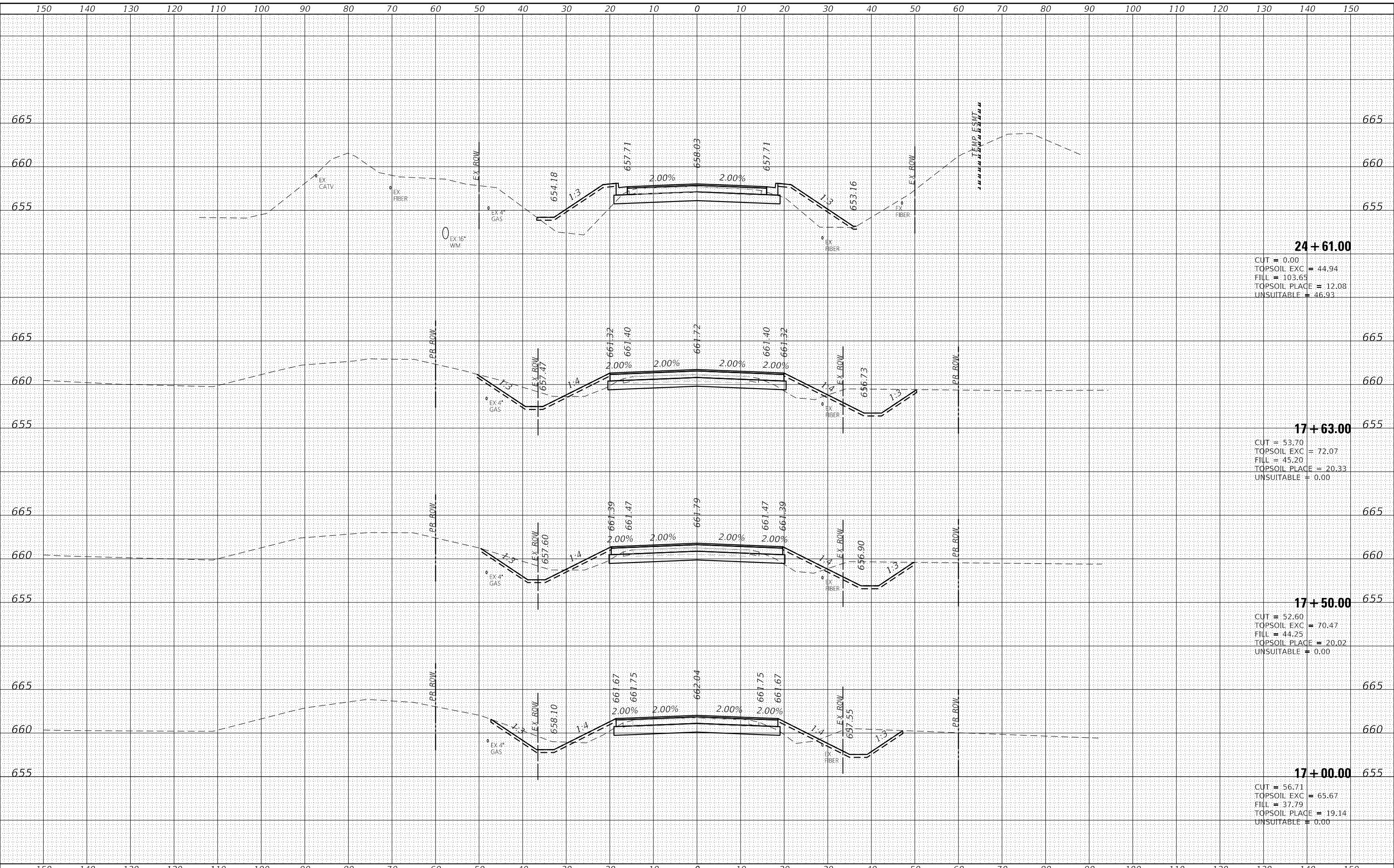
**15 + 71.00**  
 CUT = 41.33  
 TOPSOIL EXC = 41.96  
 FILL = 25.25  
 TOPSOIL PLACE = 12.90  
 UNSUITABLE = 0.00

**15 + 69.00**

DATE	
BY	
SURVEYED	
PLOTTED	
TEMPLATE	
AREAS	
CHECKED	
NO.	

DATE	
BY	
SURVEYED	
PLOTTED	
TEMPLATE	
AREAS	
CHECKED	
NO.	

HRG PROJECT No: 19182  
 ACT: 19-00154-00-FP  
 FILE NAME: 19-00154-00-FP.dgn  
 PLOT DRIVER: il\_caf\_bap1r1c1g  
 PEN TABLE: p101a001.tbl



**24 + 61.00**  
 CUT = 0.00  
 TOPSOIL EXC = 44.94  
 FILL = 103.65  
 TOPSOIL PLACE = 12.08  
 UNSUITABLE = 46.93

**17 + 63.00**  
 CUT = 53.70  
 TOPSOIL EXC = 72.07  
 FILL = 45.20  
 TOPSOIL PLACE = 20.33  
 UNSUITABLE = 0.00

**17 + 50.00**  
 CUT = 52.60  
 TOPSOIL EXC = 70.47  
 FILL = 44.25  
 TOPSOIL PLACE = 20.02  
 UNSUITABLE = 0.00

**17 + 00.00**  
 CUT = 56.71  
 TOPSOIL EXC = 65.67  
 FILL = 37.79  
 TOPSOIL PLACE = 19.14  
 UNSUITABLE = 0.00

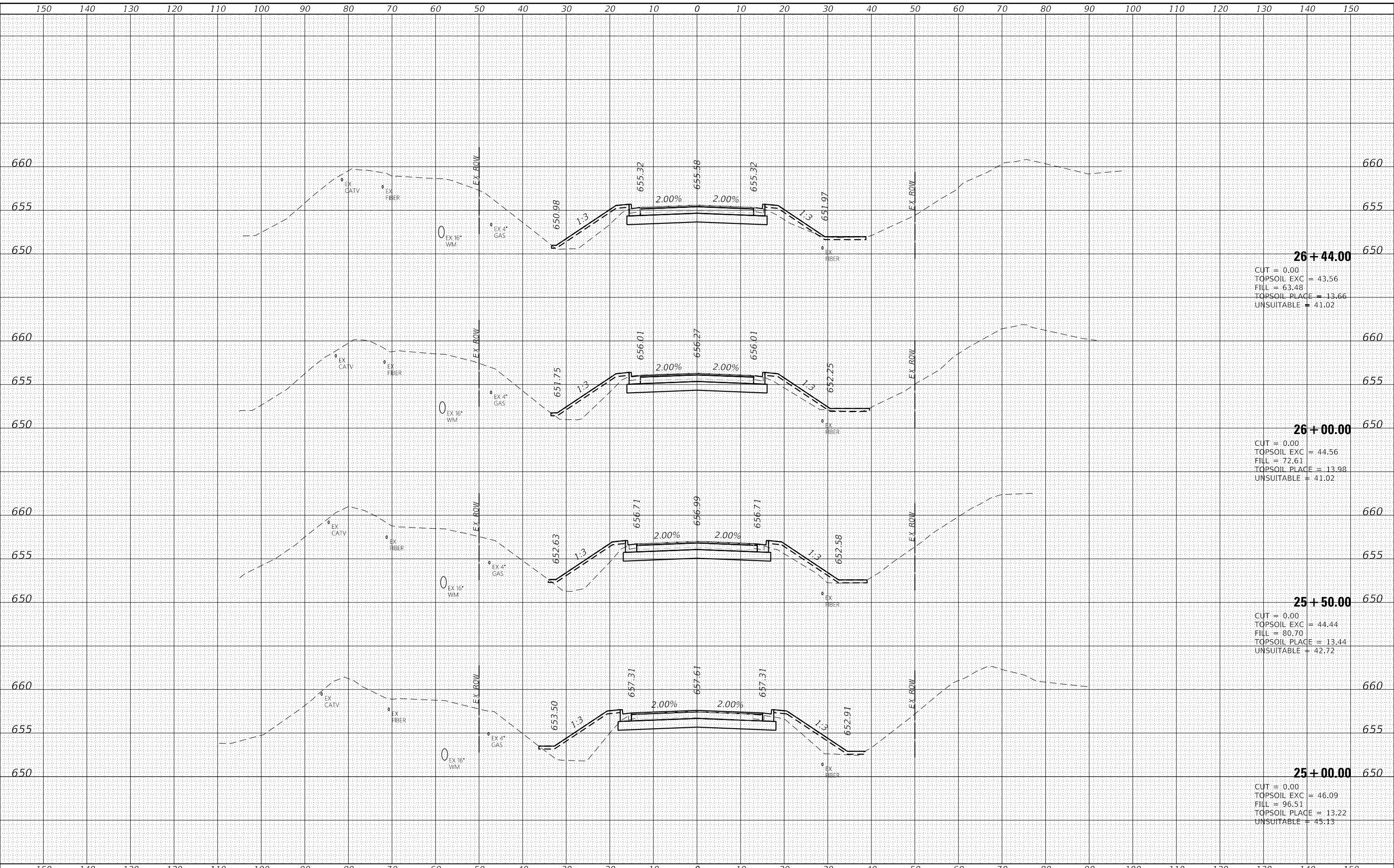
	USER NAME = amiller DESIGNED - JMR DRAWN - AJM CHECKED - APS PLOT DATE = 10/21/2022	REVISED - REVISED - REVISED - REVISED -	<b>STATE OF ILLINOIS          DEPARTMENT OF TRANSPORTATION</b>	<b>CROSS SECTIONS          GROVE ROAD</b>	F.A. RTE. 2514 SECTION 19-00154-00-FP COUNTY KENDALL CONTRACT NO. 87800	TOTAL SHEETS 312 SHEET NO. 272
	PLOT SCALE = 20.0000' / in. DATE - 10/21/2022	SCALE: SHEET 3 OF 6 SHEETS STA. 17+00.00 TO STA. 24+61.00			ILLINOIS FED. AID PROJECT	



DATE	
BY	
SURVEYED	
PLOTTED	
TEMPLATE	
AREAS	
AREAS CHECKED	
FINAL SURVEY	
NOTE BOOK	
NO.	

DATE	
BY	
SURVEYED	
PLOTTED	
TEMPLATE	
AREAS	
AREAS CHECKED	
ORIGINAL SURVEY	
NOTE BOOK	
NO.	

HRG PROJECT No: 19182  
 ACT: 19-00154-00-FP  
 FILE NAME: 19-00154-00-FP.dgn  
 PLOT DRIVER: il\_caf\_bep1r1c1g  
 PEN TABLE: plottable.tbl



**26 + 44.00**  
 CUT = 0.00  
 TOPSOIL EXC = 43.56  
 FILL = 63.48  
 TOPSOIL PLACE = 13.66  
 UNSUITABLE = 41.02

**26 + 00.00**  
 CUT = 0.00  
 TOPSOIL EXC = 44.56  
 FILL = 72.61  
 TOPSOIL PLACE = 13.98  
 UNSUITABLE = 41.02

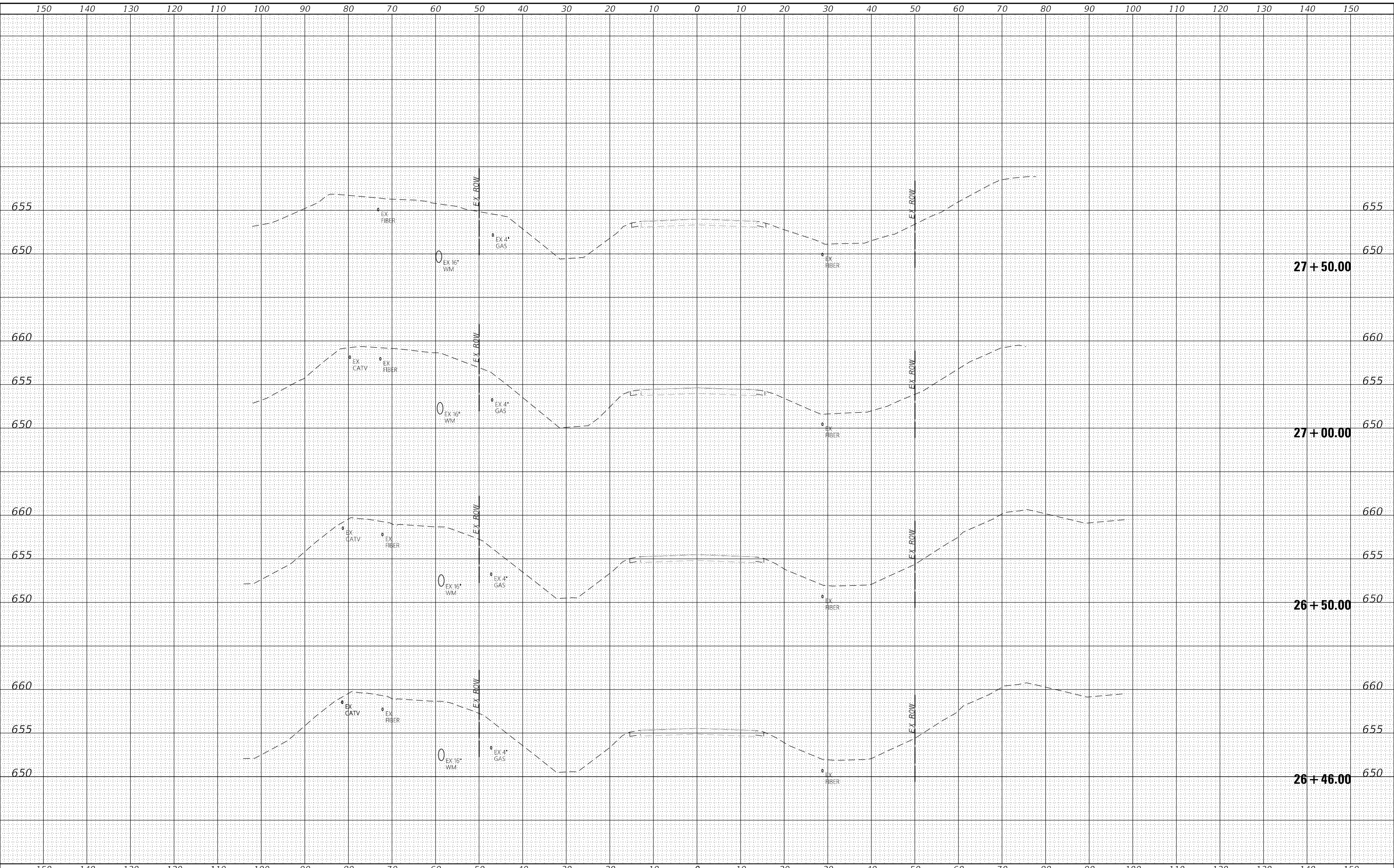
**25 + 50.00**  
 CUT = 0.00  
 TOPSOIL EXC = 44.44  
 FILL = 80.70  
 TOPSOIL PLACE = 13.44  
 UNSUITABLE = 42.72

**25 + 00.00**  
 CUT = 0.00  
 TOPSOIL EXC = 46.09  
 FILL = 96.51  
 TOPSOIL PLACE = 13.22  
 UNSUITABLE = 45.13

DATE	
BY	
SURVEYED	
PLOTTED	
TEMPLATE	
AREAS	
AREAS CHECKED	
FINAL SURVEY	
NOTE BOOK	
NO.	

DATE	
BY	
SURVEYED	
PLOTTED	
TEMPLATE	
AREAS	
AREAS CHECKED	
ORIGINAL SURVEY	
NOTE BOOK	
NO.	

HRG PROJECT No: 19182  
 ACT: 19-00154-00-FP  
 FILE NAME: 19-00154-00-FP.dgn  
 PLOT DRIVER: il\_def\_bwp17c7g  
 PEN TABLE: p101aep1.td

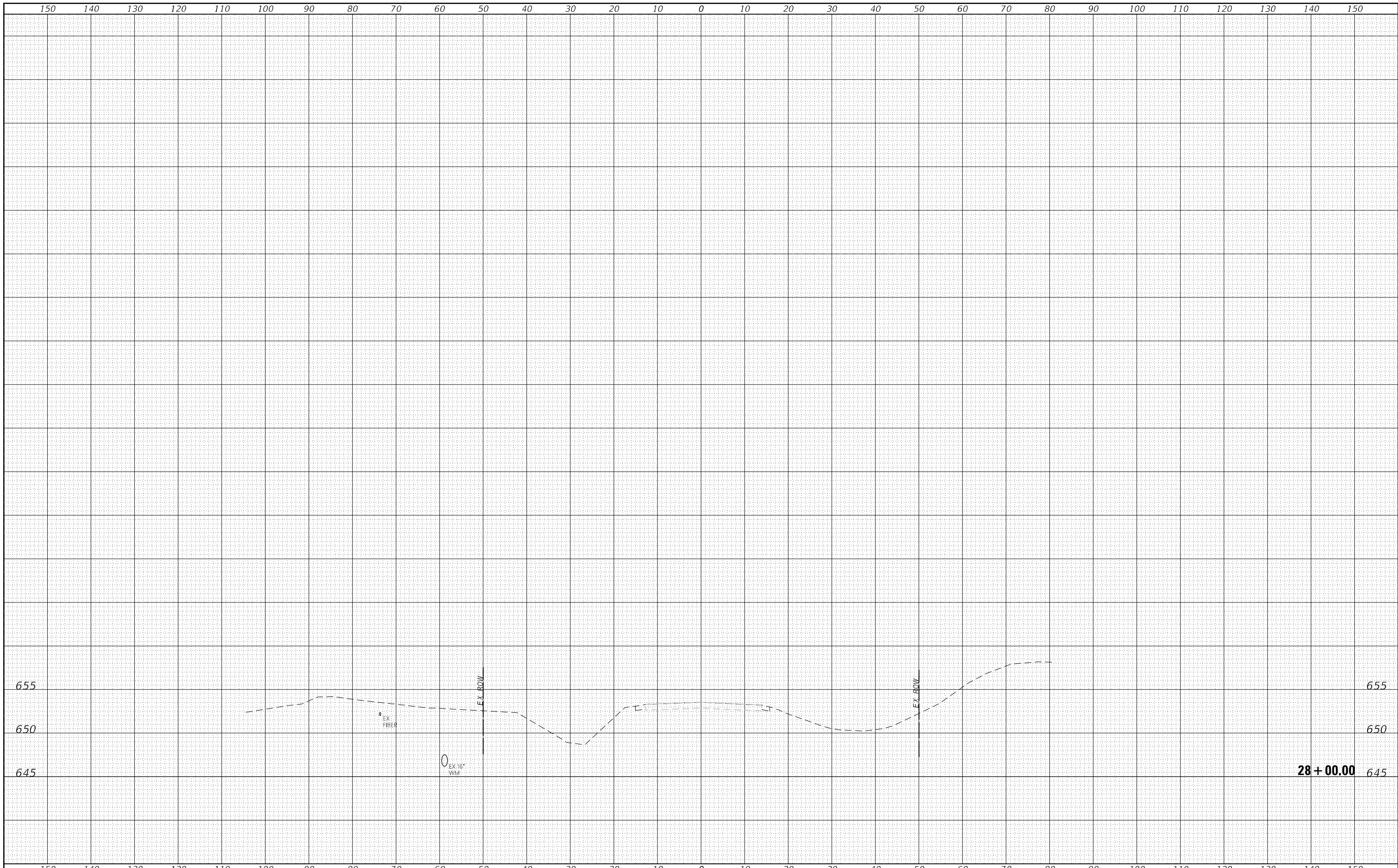


	USER NAME = amiller DESIGNED - JMR DRAWN - AJM CHECKED - APS DATE - 10/21/2022	REVISED - REVISED - REVISED - REVISED -	<b>STATE OF ILLINOIS</b> <b>DEPARTMENT OF TRANSPORTATION</b>	<b>CROSS SECTIONS</b> <b>GROVE ROAD</b>	F.A. RTE. 2514 SECTION 19-00154-00-FP COUNTY KENDALL CONTRACT NO. 87800	TOTAL SHEETS 312 SHEET NO. 274
	PLOT SCALE = 20.0000' / in. PLOT DATE = 10/21/2022	SCALE: SHEET 5 OF 6 SHEETS STA. 26+46.00 TO STA. 27+50.00			ILLINOIS FED. AID PROJECT	

DATE	
BY	
FINAL SURVEY	SURVEYED
NOTE BOOK	PLOTTED
NO.	TEMPLATE
	AREAS
	CHECKED

DATE	
BY	
ORIGINAL SURVEY	SURVEYED
NOTE BOOK	PLOTTED
NO.	TEMPLATE
	AREAS
	CHECKED

HRC PROJECT No: 19152  
 ACT: 19152  
 FILE NAME: 19152\_19152.dgn  
 PLOT DRIVER: lprc\_dwg.plt  
 PEN TABLE: plotpen.tbl




**HRGreen.com**  
 Illinois Professional Design Firm  
 #184-001322

USER NAME = amiller	DESIGNED - JMR	REVISED -
	DRAWN - AJM	REVISED -
PLOT SCALE = 20.0000 ' / in.	CHECKED - APS	REVISED -
PLOT DATE = 10/21/2022	DATE - 10/21/2022	REVISED -

**STATE OF ILLINOIS**  
**DEPARTMENT OF TRANSPORTATION**

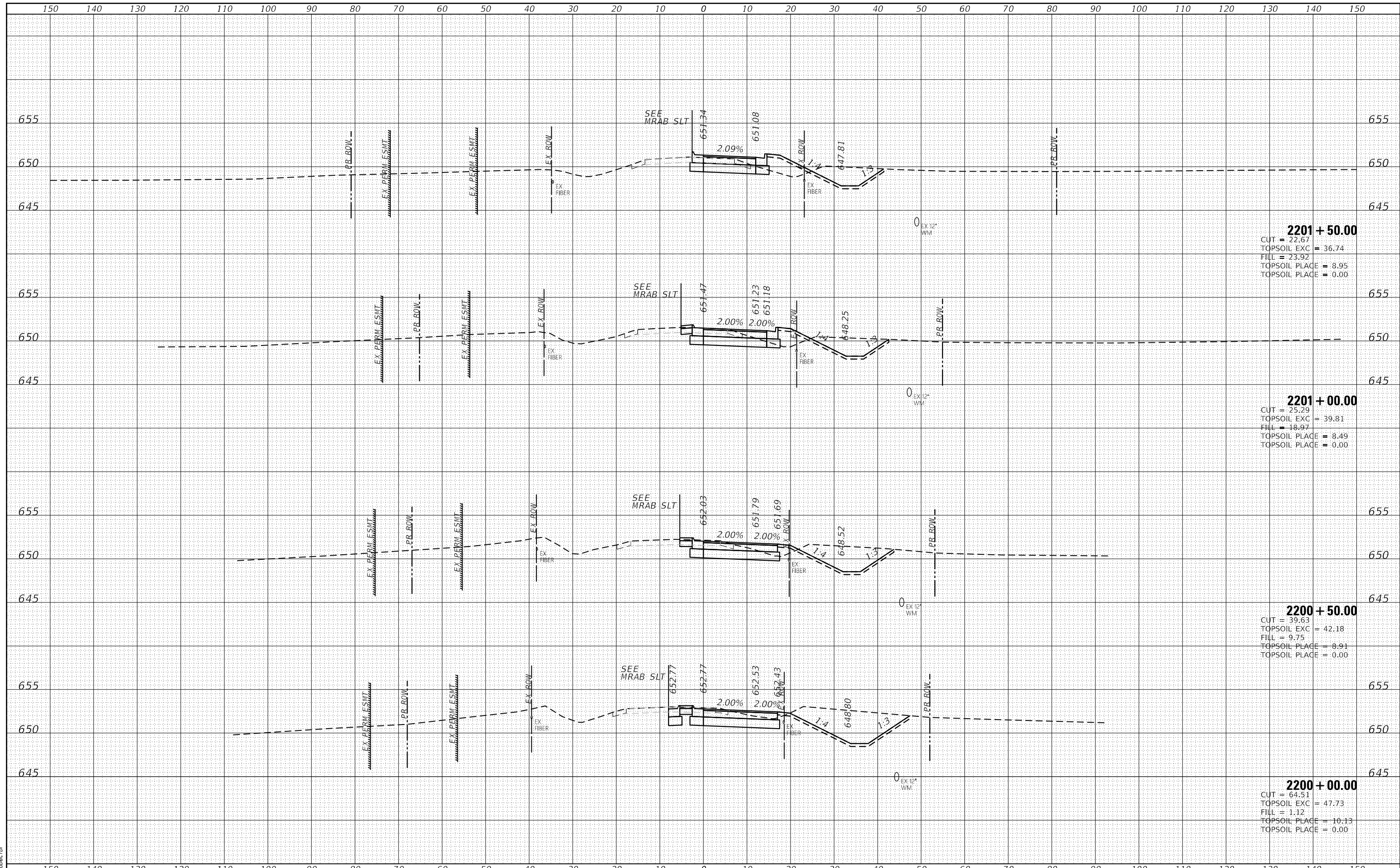
SCALE:		SHEET 6 OF 6 SHEETS		STA. 28+00.00 TO STA. 28+00.00	

F.A. RTE.	SECTION	COUNTY	TOTAL SHEETS	SHEET NO.
2514	19-00154-00-FP	KENDALL	312	275
			CONTRACT NO. 87800	
		ILLINOIS	FED. AID PROJECT	

DATE	
BY	
FINAL SURVEY	SURVEYED
NOTE BOOK	PLOTTED
NO.	TEMPLATE
	AREAS CHECKED

DATE	
BY	
ORIGINAL SURVEY	SURVEYED
NOTE BOOK	PLOTTED
NO.	TEMPLATE
	AREAS CHECKED

HRC PROJECT No: 19182  
 ACT: 19182  
 FILE NAME: 19182\_19182\_0004.MRAB\_SRT.dgn  
 PLOT DRIVER: il\_caf\_bep17c7g  
 PEN TABLE: p101aep1.td



**2201 + 50.00**  
 CUT = 32.67  
 TOPSOIL EXC = 36.74  
 FILL = 23.92  
 TOPSOIL PLACE = 8.95  
 TOPSOIL PLACE = 0.00

**2201 + 00.00**  
 CUT = 25.29  
 TOPSOIL EXC = 39.81  
 FILL = 18.97  
 TOPSOIL PLACE = 8.49  
 TOPSOIL PLACE = 0.00

**2200 + 50.00**  
 CUT = 39.63  
 TOPSOIL EXC = 42.18  
 FILL = 9.75  
 TOPSOIL PLACE = 8.91  
 TOPSOIL PLACE = 0.00

**2200 + 00.00**  
 CUT = 64.51  
 TOPSOIL EXC = 47.73  
 FILL = 1.12  
 TOPSOIL PLACE = 10.13  
 TOPSOIL PLACE = 0.00



USER NAME	= amiller	DESIGNED	- JMR	REVISED	-
		DRAWN	- AJM	REVISED	-
PLOT SCALE	= 20.0000' / in.	CHECKED	- APS	REVISED	-
PLOT DATE	= 10/21/2022	DATE	- 10/21/2022	REVISED	-

**STATE OF ILLINOIS**  
**DEPARTMENT OF TRANSPORTATION**

**CROSS SECTIONS**  
**COLLINS RD AT MINKLER RD**  
**SOUTH RIGHT PGL**

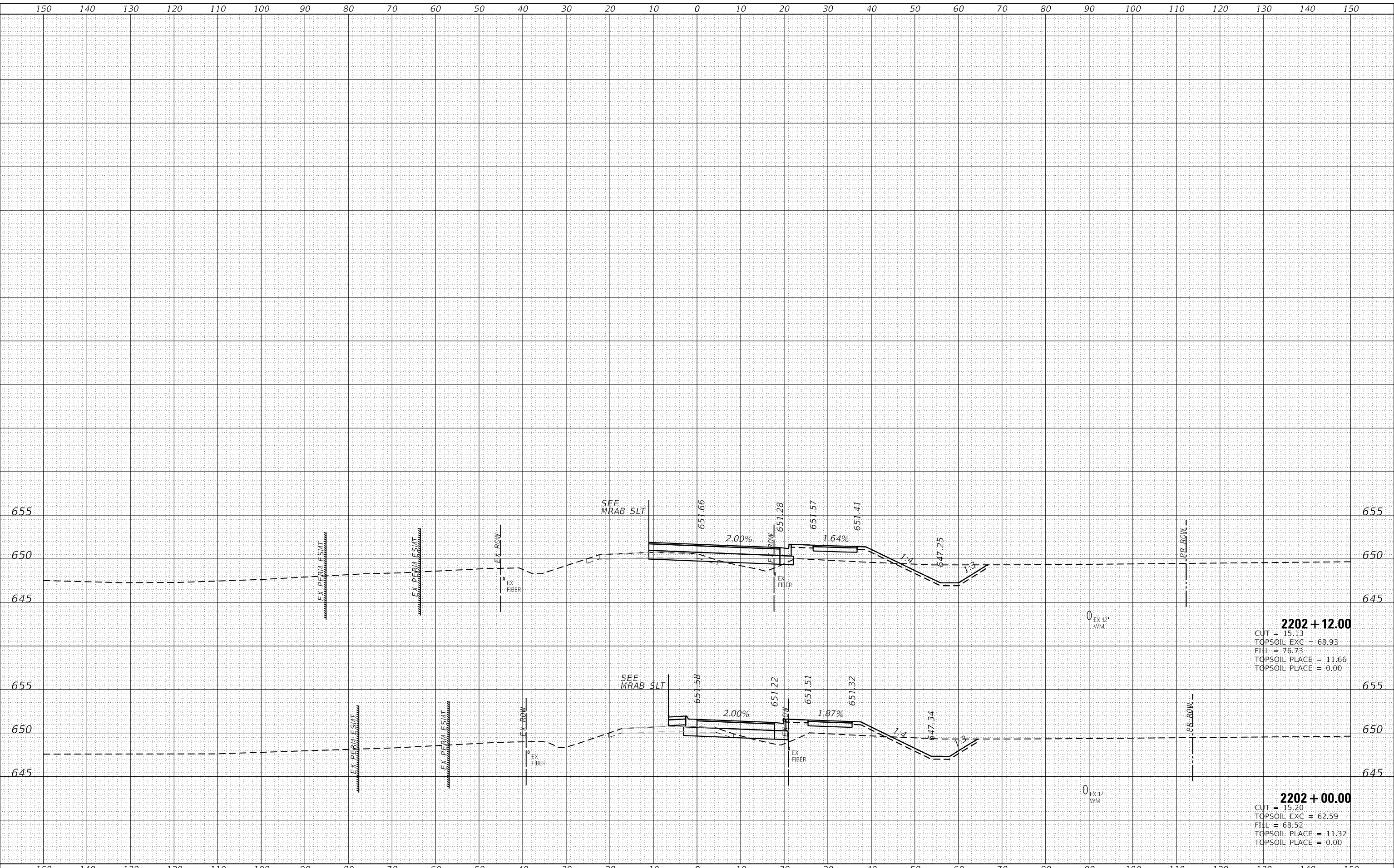
SCALE: SHEET 1 OF 2 SHEETS STA. 2200+00.00 TO STA. 2201+50.00

F.A. RTE.	SECTION	COUNTY	TOTAL SHEETS	SHEET NO.
2514	19-00154-00-FP	KENDALL	312	276
CONTRACT NO. 87800				
ILLINOIS FED. AID PROJECT				

DATE	
BY	
SURVEYED	
PLOTTED	
TEMPLATE	
AREAS	
AREAS CHECKED	
FINAL SURVEY	
NOTE BOOK	
NO.	

DATE	
BY	
SURVEYED	
PLOTTED	
TEMPLATE	
AREAS	
AREAS CHECKED	
ORIGINAL SURVEY	
NOTE BOOK	
NO.	

HRG PROJECT No: 19182  
 ACT: 19-00154-00-FP  
 FILE NAME: 19182\_19-00154-00-FP\_MRKAB\_SRT.dgn  
 PLOT DRIVER: il\_caf\_bep17c6g  
 PEN TABLE: p101aep1.td



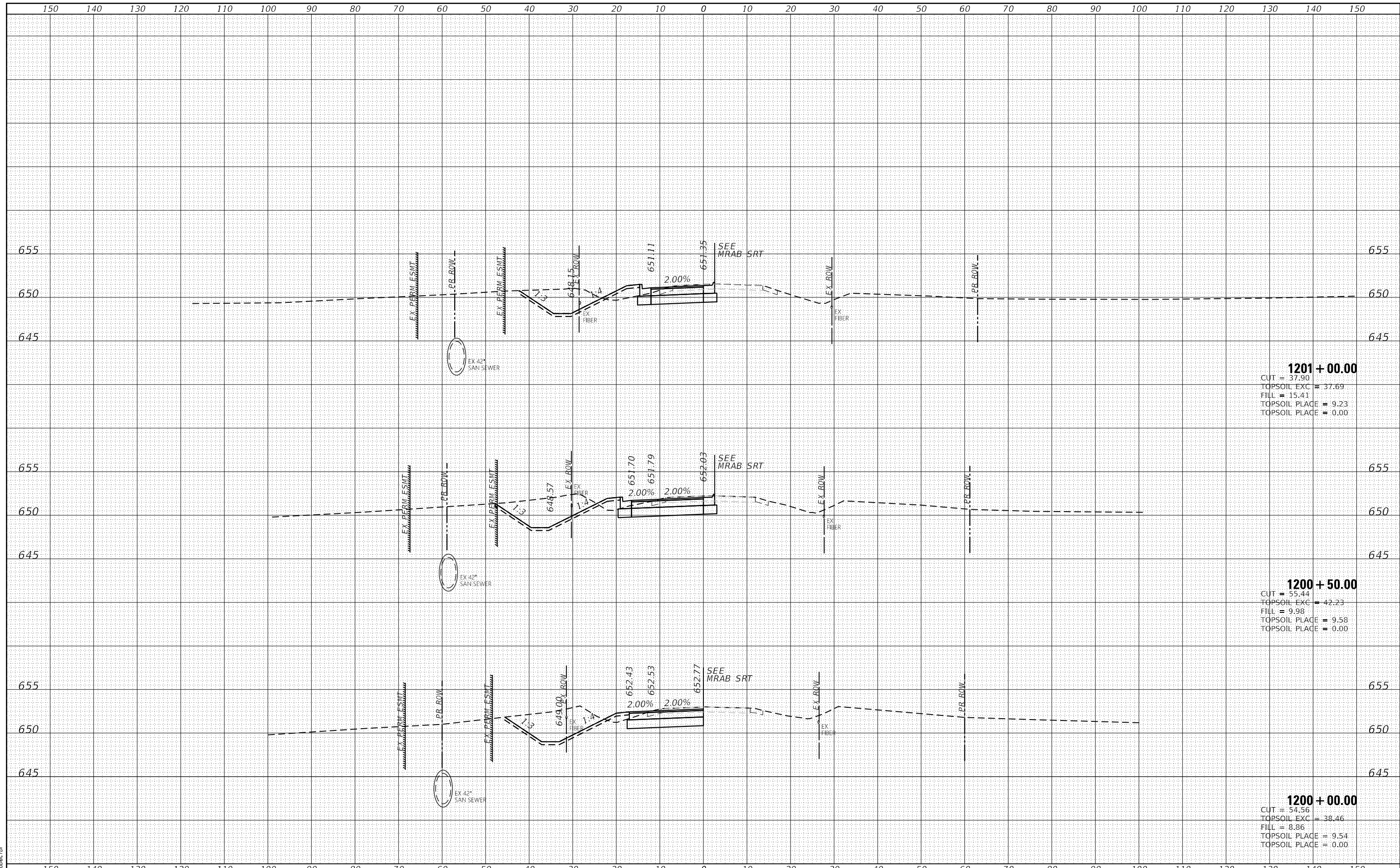
**2202 + 12.00**  
 CUT = 15.13  
 TOPSOIL EXC = 68.93  
 FILL = 76.73  
 TOPSOIL PLACE = 11.66  
 TOPSOIL PLACE = 0.00

**2202 + 00.00**  
 CUT = 15.20  
 TOPSOIL EXC = 62.59  
 FILL = 68.52  
 TOPSOIL PLACE = 11.32  
 TOPSOIL PLACE = 0.00

DATE	
BY	
FINISHED SURVEY	
PLOTTED TEMPLATE	
NOTE BOOK AREAS CHECKED	
NO.	

DATE	
BY	
ORIGINAL SURVEY	
PLOTTED TEMPLATE	
NOTE BOOK AREAS CHECKED	
NO.	

HRC PROJECT No: 19182  
 FILE NAME: 19182\_19182.dwg  
 PLOT DRIVER: il\_caf\_bep1r7c7g  
 PEN TABLE: p101aep1.td1



**1201 + 00.00**  
 CUT = 37.90  
 TOPSOIL EXC = 37.69  
 FILL = 15.41  
 TOPSOIL PLACE = 9.23  
 TOPSOIL PLACE = 0.00

**1200 + 50.00**  
 CUT = 55.44  
 TOPSOIL EXC = 42.23  
 FILL = 9.98  
 TOPSOIL PLACE = 9.58  
 TOPSOIL PLACE = 0.00

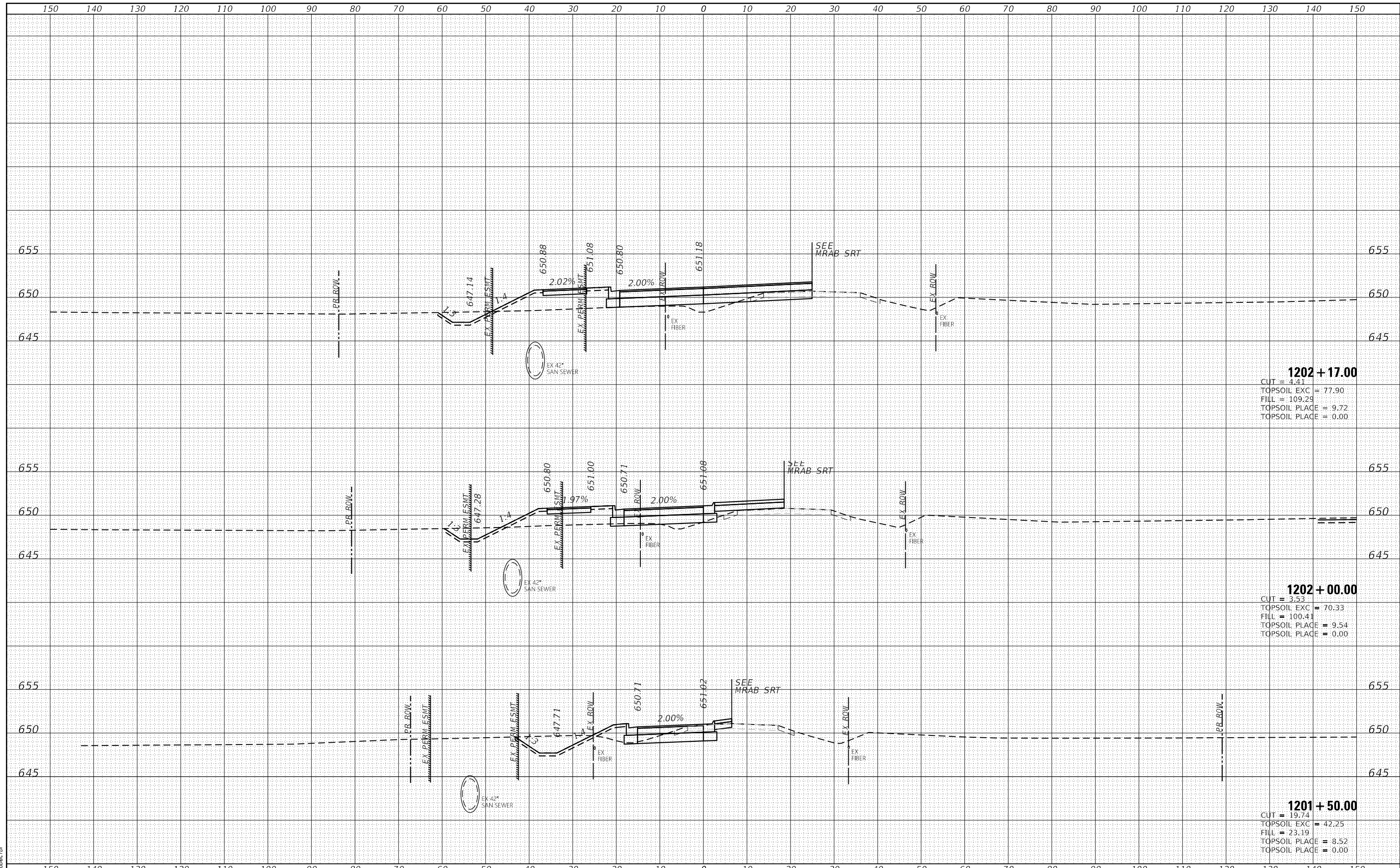
**1200 + 00.00**  
 CUT = 54.56  
 TOPSOIL EXC = 38.46  
 FILL = 8.86  
 TOPSOIL PLACE = 9.54  
 TOPSOIL PLACE = 0.00

HRCGreen.com Illinois Professional Design Firm #184-001322	USER NAME = amiller DESIGNED - JMR DRAWN - AJM CHECKED - APS PLOT SCALE = 20.0000' / in. PLOT DATE = 10/21/2022	REVISED - REVISED - REVISED - REVISED -	<b>STATE OF ILLINOIS</b> <b>DEPARTMENT OF TRANSPORTATION</b>	<b>CROSS SECTIONS</b> <b>COLLINS RD AT MINKLER RD</b> <b>SOUTH LEFT PGL</b>	F.A. RTE. 2514 SECTION 19-00154-00-FP COUNTY KENDALL TOTAL SHEETS 312 SHEET NO. 278 CONTRACT NO. 87800	SCALE: SHEET 1 OF 2 SHEETS STA. 1200+00.00 TO STA. 1201+00.00	ILLINOIS FED. AID PROJECT
--	--	--	---	---	---	--	---------------------------

FINAL SURVEY NO.	SURVEYED	DATE
NOTE BOOK NO.	PLOTTED	
	TEMPLATE	
	AREAS CHECKED	

ORIGINAL SURVEY NO.	SURVEYED	DATE
	PLOTTED	
	TEMPLATE	
	AREAS CHECKED	

HRC PROJECT No: 19182  
 ACT: 19182  
 FILE NAME: 19182.dwg  
 PLOT DRIVER: ilcpldpcfg  
 PEN TABLE: plottbl.tbl



**1202 + 17.00**  
 CUT = 4.41  
 TOPSOIL EXC = 77.90  
 FILL = 109.29  
 TOPSOIL PLACE = 9.72  
 TOPSOIL PLACE = 0.00

**1202 + 00.00**  
 CUT = 3.53  
 TOPSOIL EXC = 70.33  
 FILL = 100.41  
 TOPSOIL PLACE = 9.54  
 TOPSOIL PLACE = 0.00

**1201 + 50.00**  
 CUT = 19.74  
 TOPSOIL EXC = 42.25  
 FILL = 23.19  
 TOPSOIL PLACE = 8.52  
 TOPSOIL PLACE = 0.00



USER NAME = amiller	DESIGNED - JMR	REVISED -
	DRAWN - AJM	REVISED -
PLOT SCALE = 20.0000' / in.	CHECKED - APS	REVISED -
PLOT DATE = 10/21/2022	DATE - 10/21/2022	REVISED -

**STATE OF ILLINOIS**  
**DEPARTMENT OF TRANSPORTATION**

**CROSS SECTIONS**  
**COLLINS RD AT MINKLER RD**  
**SOUTH LEFT PGL**

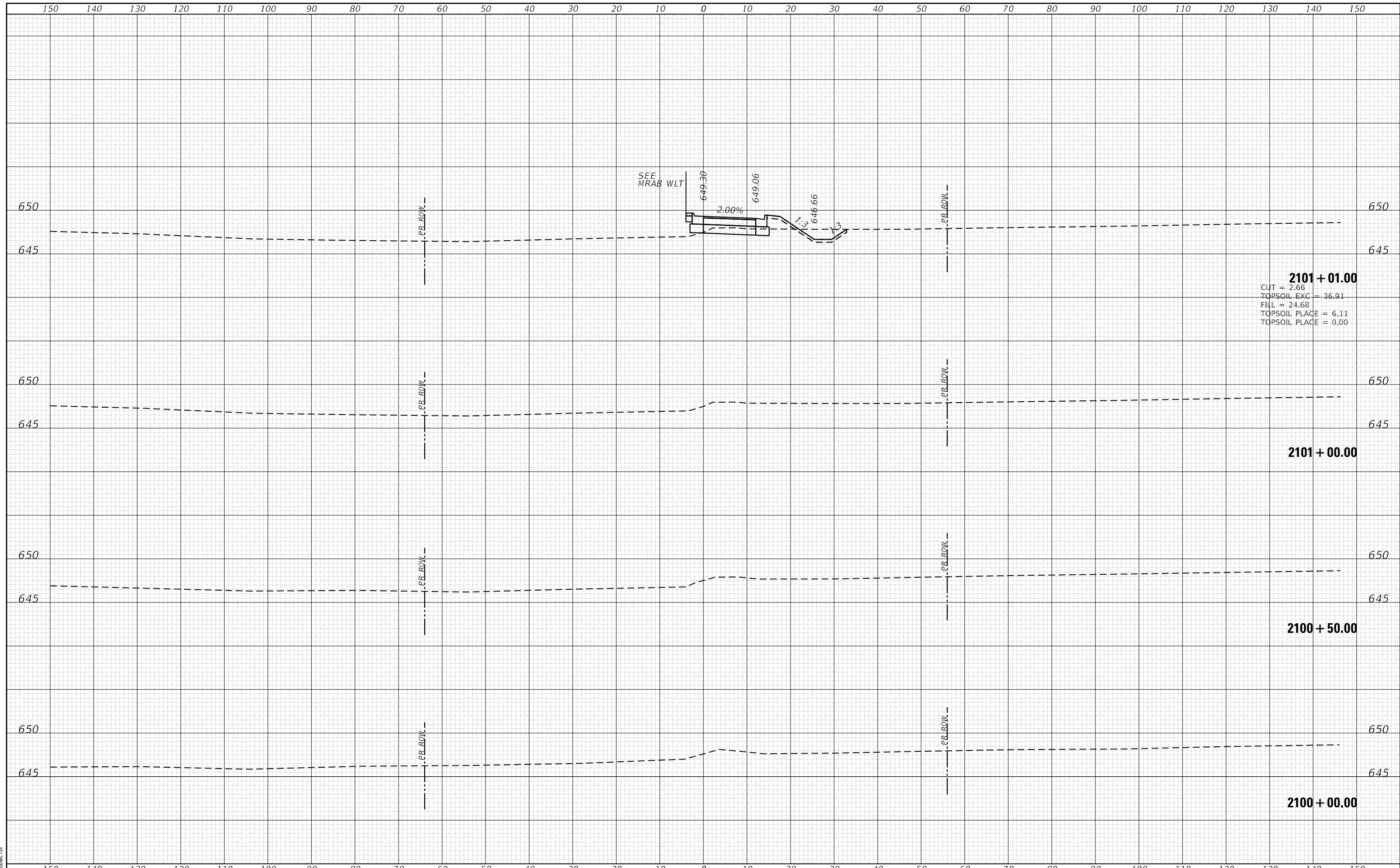
SCALE: SHEET 2 OF 2 SHEETS STA. 1201+50.00 TO STA. 1202+17.00

F.A. RTE.	SECTION	COUNTY	TOTAL SHEETS	SHEET NO.
2514	19-00154-00-FP	KENDALL	312	279
			CONTRACT NO. 87800	
ILLINOIS FED. AID PROJECT				

DATE	
BY	
FINAL SURVEY	SURVEYED
NOTE BOOK	PLOTTED
NO.	TEMPLATE
	AREAS
	CHECKED

DATE	
BY	
ORIGINAL SURVEY	SURVEYED
NOTE BOOK	PLOTTED
NO.	TEMPLATE
	AREAS
	CHECKED

HRG PROJECT No: 19182  
 ACT: 19-00154-00-FP  
 FILE NAME: 19-00154-00-FP.MXD  
 PLOT DRIVER: il\_caf\_bat17c7g  
 PEN TABLE: p101a0a1.td

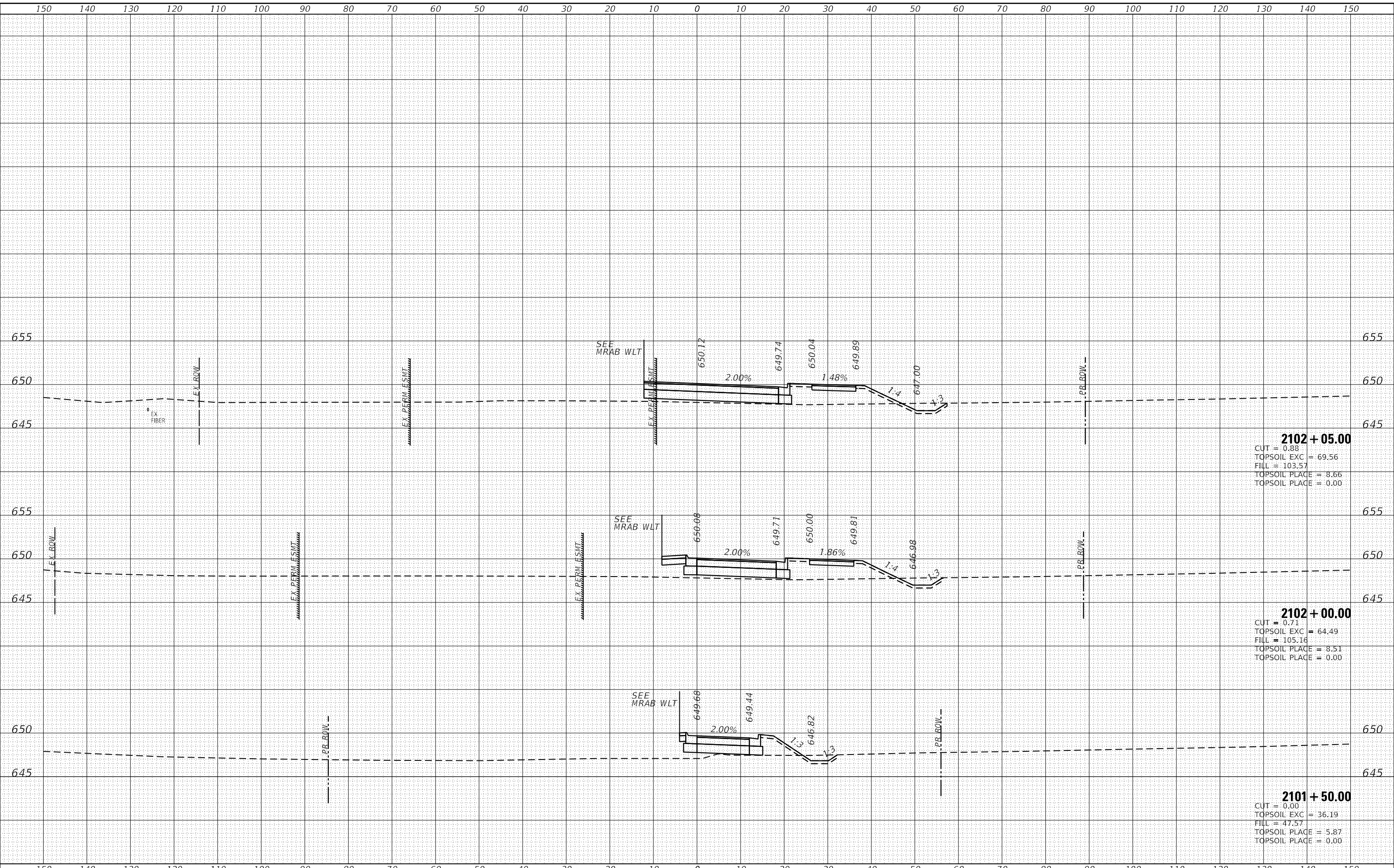




DATE	
BY	
SURVEYED	
PLOTTED	
TEMPLATE	
AREAS	
AREAS CHECKED	
FINAL SURVEY	
NOTE BOOK	
NO.	

DATE	
BY	
SURVEYED	
PLOTTED	
TEMPLATE	
AREAS	
AREAS CHECKED	
ORIGINAL SURVEY	
NOTE BOOK	
NO.	

HRG PROJECT No: 19182  
 ACT: 19182  
 FILE NAME: 19182.dwg  
 PLOT DRIVER: il\_caf\_bep1cfcg  
 PEN TABLE: plottable.tbl



**2102 + 05.00**  
 CUT = 0.88  
 TOPSOIL EXC = 69.56  
 FILL = 103.57  
 TOPSOIL PLACE = 8.66  
 TOPSOIL PLACE = 0.00

**2102 + 00.00**  
 CUT = 0.71  
 TOPSOIL EXC = 64.49  
 FILL = 105.16  
 TOPSOIL PLACE = 8.51  
 TOPSOIL PLACE = 0.00

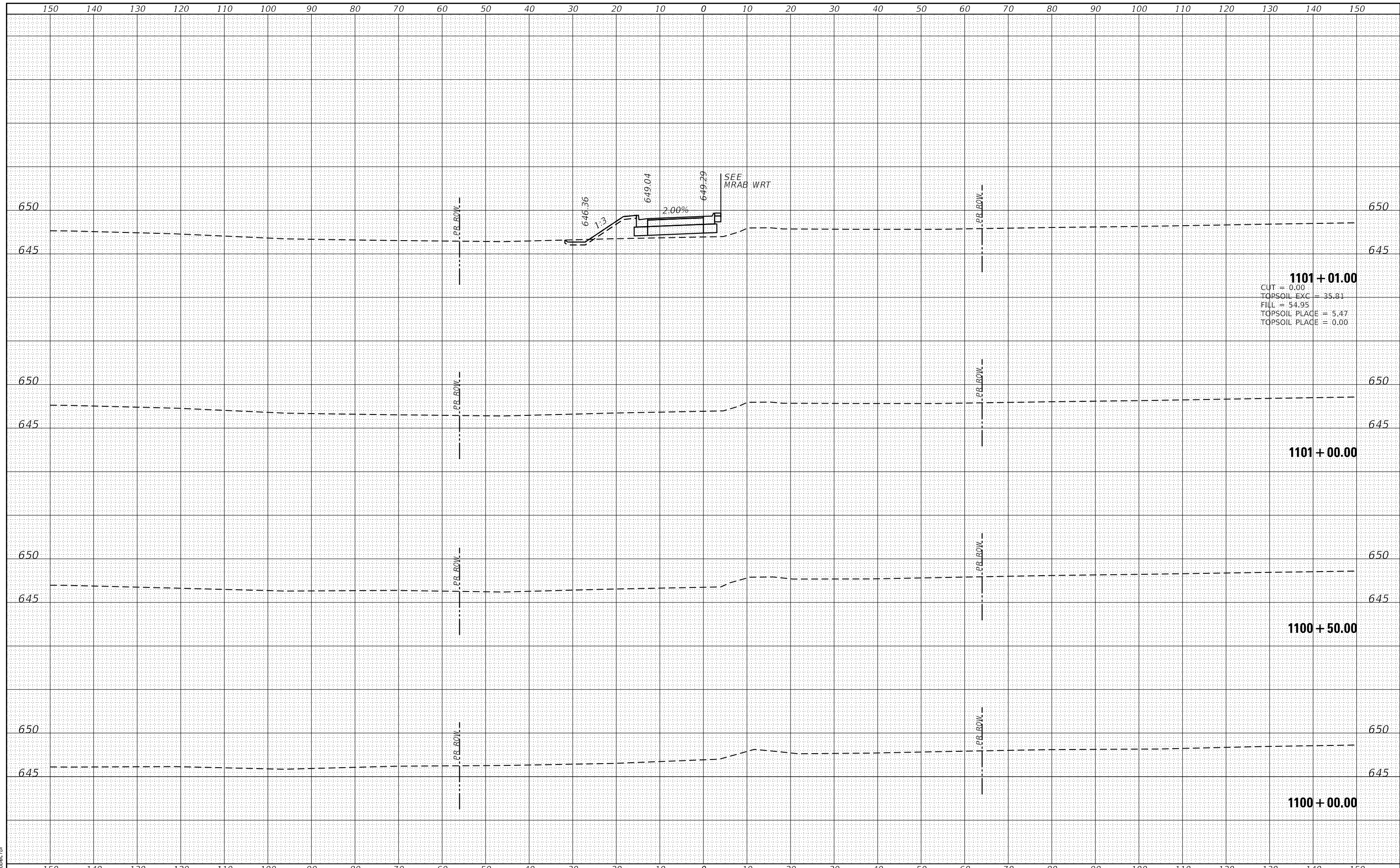
**2101 + 50.00**  
 CUT = 0.00  
 TOPSOIL EXC = 36.19  
 FILL = 47.57  
 TOPSOIL PLACE = 5.87  
 TOPSOIL PLACE = 0.00

HRG PROJECT No: 19182	HRGreen.com	USER NAME = amiller	DESIGNED - JMR	REVISED -	<b>STATE OF ILLINOIS</b> <b>DEPARTMENT OF TRANSPORTATION</b>	<b>CROSS SECTIONS</b> <b>COLLINS RD AT MINKLER RD</b> <b>WEST RIGHT PGL</b>		F.A. RTE.	SECTION	COUNTY	TOTAL SHEETS	SHEET NO.
FILE NAME: 19182.dwg	Illinois Professional Design Firm #184-001322	PLOT SCALE = 20.0000' / in.	DRAWN - AJM	REVISED -		2514	19-00154-00-FP	KENDALL	312	281		
PLOT DRIVER: il_caf_bep1cfcg		PLOT DATE = 10/21/2022	CHECKED - APS	REVISED -		SCALE:		SHEET 2 OF 2 SHEETS		CONTRACT NO. 87800		
PEN TABLE: plottable.tbl			DATE - 10/21/2022	REVISED -		STA. 2101+50.00 TO STA. 2102+05.00		ILLINOIS FED. AID PROJECT				

DATE	
BY	
SURVEYED	
PLOTTED	
TEMPLATE	
AREAS	
CHECKED	
FINAL SURVEY	
NOTE BOOK	
NO.	

DATE	
BY	
SURVEYED	
PLOTTED	
TEMPLATE	
AREAS	
CHECKED	
ORIGINAL SURVEY	
NOTE BOOK	
NO.	

HRC PROJECT No: 19162  
 FILE NAME: 19162\_001\_19162\_001.MXD  
 PLOT DRIVER: il\_caf\_ba17c7c9  
 PEN TABLE: p101a0a1.td1



**1101 + 01.00**  
 CUT = 0.00  
 TOPSOIL EXC = 35.81  
 FILL = 54.95  
 TOPSOIL PLACE = 5.47  
 TOPSOIL PLAGE = 0.00

**1101 + 00.00**

**1100 + 50.00**

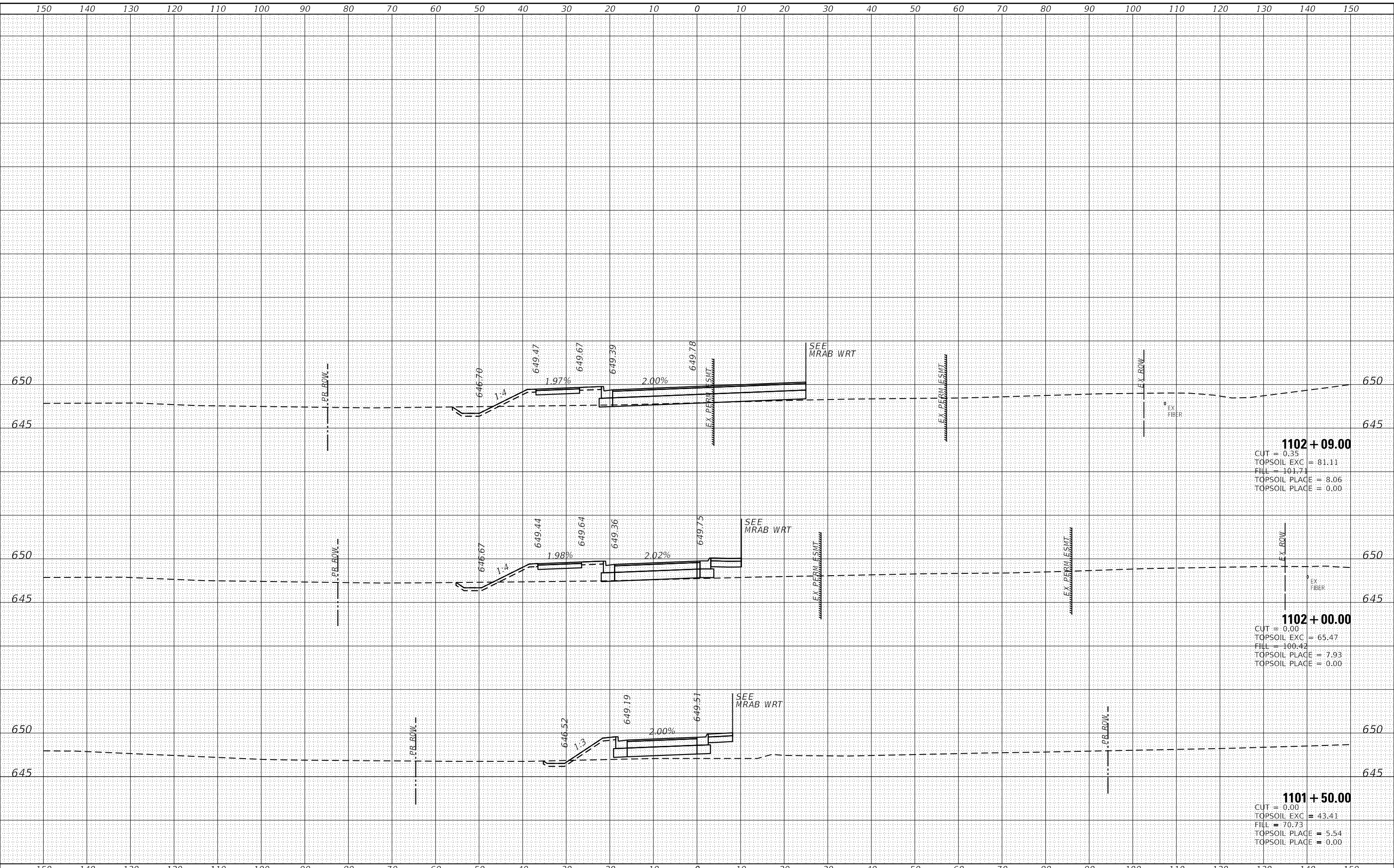
**1100 + 00.00**

	USER NAME = amiller DESIGNED - JMR DRAWN - AJM CHECKED - APS DATE - 10/21/2022	REVISED - REVISED - REVISED - REVISED -	<b>STATE OF ILLINOIS DEPARTMENT OF TRANSPORTATION</b>	<b>CROSS SECTIONS COLLINS RD AT MINKLER RD WEST LEFT PGL</b>		F.A. RTE. 2514 SECTION 19-00154-00-FP COUNTY KENDALL CONTRACT NO. 87800	TOTAL SHEETS 312 SHEET NO. 282
	PLOT SCALE = 20.0000' / in. PLOT DATE = 10/21/2022	SCALE:		SHEET 1 OF 2 SHEETS	STA. 1100+00.00 TO STA. 1101+01.00	ILLINOIS FED. AID PROJECT	

FINAL SURVEY NO.	
SURVEYED PLOTTED	
TEMPLATE AREAS CHECKED	
NOTE BOOK AREAS CHECKED	
BY	
DATE	

ORIGINAL SURVEY NO.	
SURVEYED PLOTTED	
TEMPLATE AREAS CHECKED	
NOTE BOOK AREAS CHECKED	
BY	
DATE	

HRC PROJECT No: 19182  
 FILE NAME: 19182\_19182\_001.MXD  
 PLOT DRIVER: \\c:\program files\autocad\acadp1c19g  
 PEN TABLE: plot1tbl.ctb



**1102 + 09.00**  
 CUT = 0.35  
 TOPSOIL EXC = 81.11  
 FILL = 101.71  
 TOPSOIL PLACE = 8.06  
 TOPSOIL PLACE = 0.00

**1102 + 00.00**  
 CUT = 0.00  
 TOPSOIL EXC = 65.47  
 FILL = 100.42  
 TOPSOIL PLACE = 7.93  
 TOPSOIL PLACE = 0.00

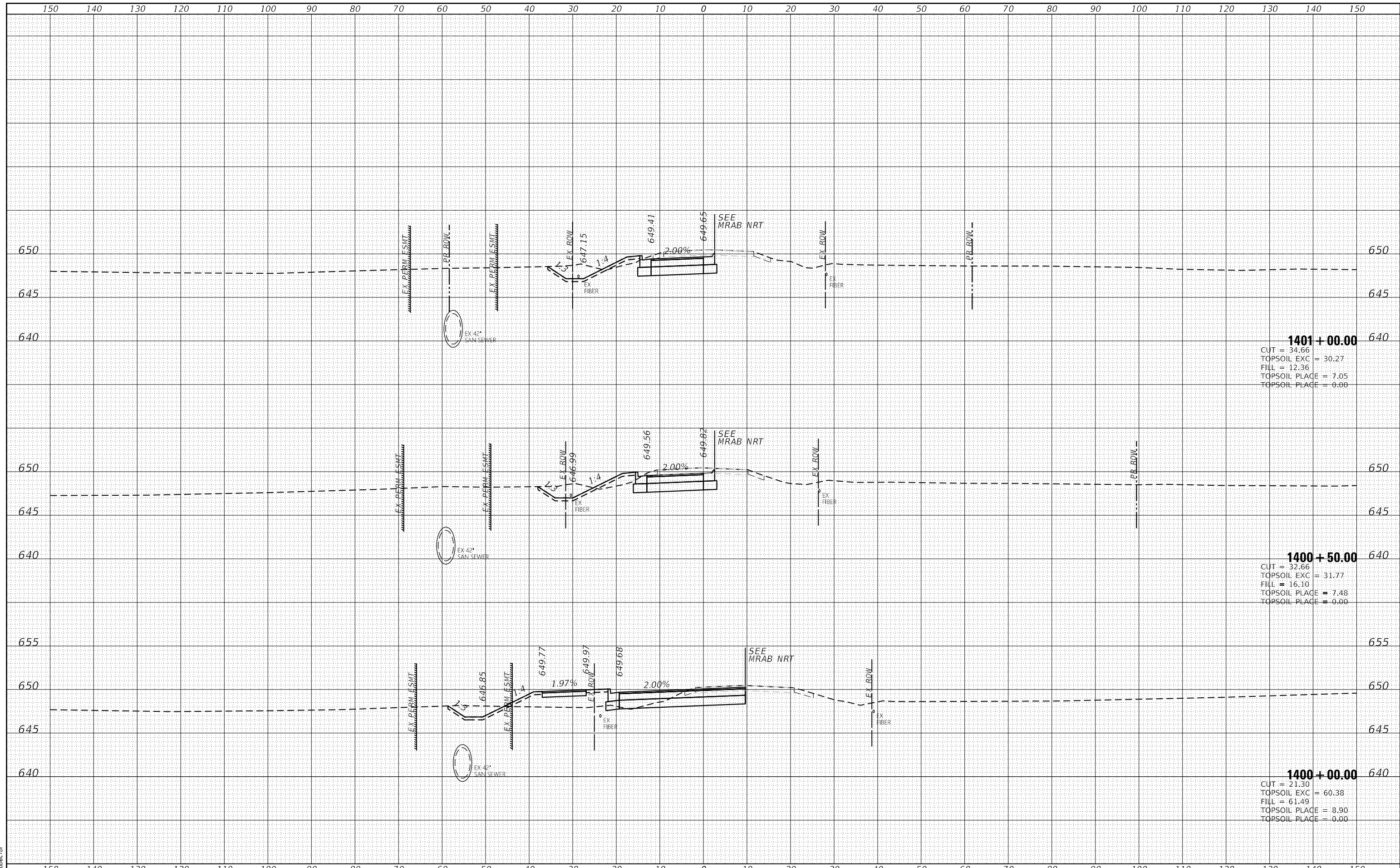
**1101 + 50.00**  
 CUT = 0.00  
 TOPSOIL EXC = 43.41  
 FILL = 70.73  
 TOPSOIL PLACE = 5.54  
 TOPSOIL PLACE = 0.00

HRGreen.com Illinois Professional Design Firm #184-001322	USER NAME = amiller DESIGNED - JMR DRAWN - AJM CHECKED - APS PLOT DATE = 10/21/2022	REVISED - REVISED - REVISED - REVISED -	<b>STATE OF ILLINOIS DEPARTMENT OF TRANSPORTATION</b>	<b>CROSS SECTIONS COLLINS RD AT MINKLER RD WEST LEFT PGL</b>		F.A. RTE. = 2514 SECTION = 19-00154-00-FP COUNTY = KENDALL ILLINOIS FED. AID PROJECT	TOTAL SHEETS = 312 SHEET NO. = 283 CONTRACT NO. = 87800
	PLOT SCALE = 20.0000' / in. DATE = 10/21/2022	SCALE: SHEET 2 OF 2 SHEETS STA. 1101+50.00 TO STA. 1102+09.00		ILLINOIS FED. AID PROJECT			

DATE	
BY	
FINAL SURVEY	SURVEYED
NOTE BOOK NO.	PLOTTED
	TEMPLATE
	AREAS
	CHECKED

DATE	
BY	
ORIGINAL SURVEY	SURVEYED
NOTE BOOK NO.	PLOTTED
	TEMPLATE
	AREAS
	CHECKED

HRC PROJECT No: 19182  
 ACT: 19182  
 FILE NAME: 19182\_19182\_0008\_MPRAB\_ML\_1.dgn  
 PLOT DRIVER: ilcpldpcfg  
 PEN TABLE: p1010tbl.tbl



**1401 + 00.00**  
 CUT = 34.66  
 TOPSOIL EXC = 30.27  
 FILL = 12.36  
 TOPSOIL PLACE = 7.05  
 TOPSOIL PLACE = 0.00

**1400 + 50.00**  
 CUT = 32.66  
 TOPSOIL EXC = 31.77  
 FILL = 16.10  
 TOPSOIL PLACE = 7.48  
 TOPSOIL PLACE = 0.00

**1400 + 00.00**  
 CUT = 21.30  
 TOPSOIL EXC = 60.38  
 FILL = 61.49  
 TOPSOIL PLACE = 8.90  
 TOPSOIL PLACE = 0.00

HRGreen.com  
 Illinois Professional Design Firm  
 #184-001322

USER NAME	= amiller	DESIGNED	- JMR	REVISED	-
		DRAWN	- AJM	REVISED	-
		CHECKED	- APS	REVISED	-
		DATE	- 10/21/2022	REVISED	-

**STATE OF ILLINOIS**  
**DEPARTMENT OF TRANSPORTATION**

**CROSS SECTIONS**  
**COLLINS RD AT MINKLER RD**  
**NORTH LEFT PGL**

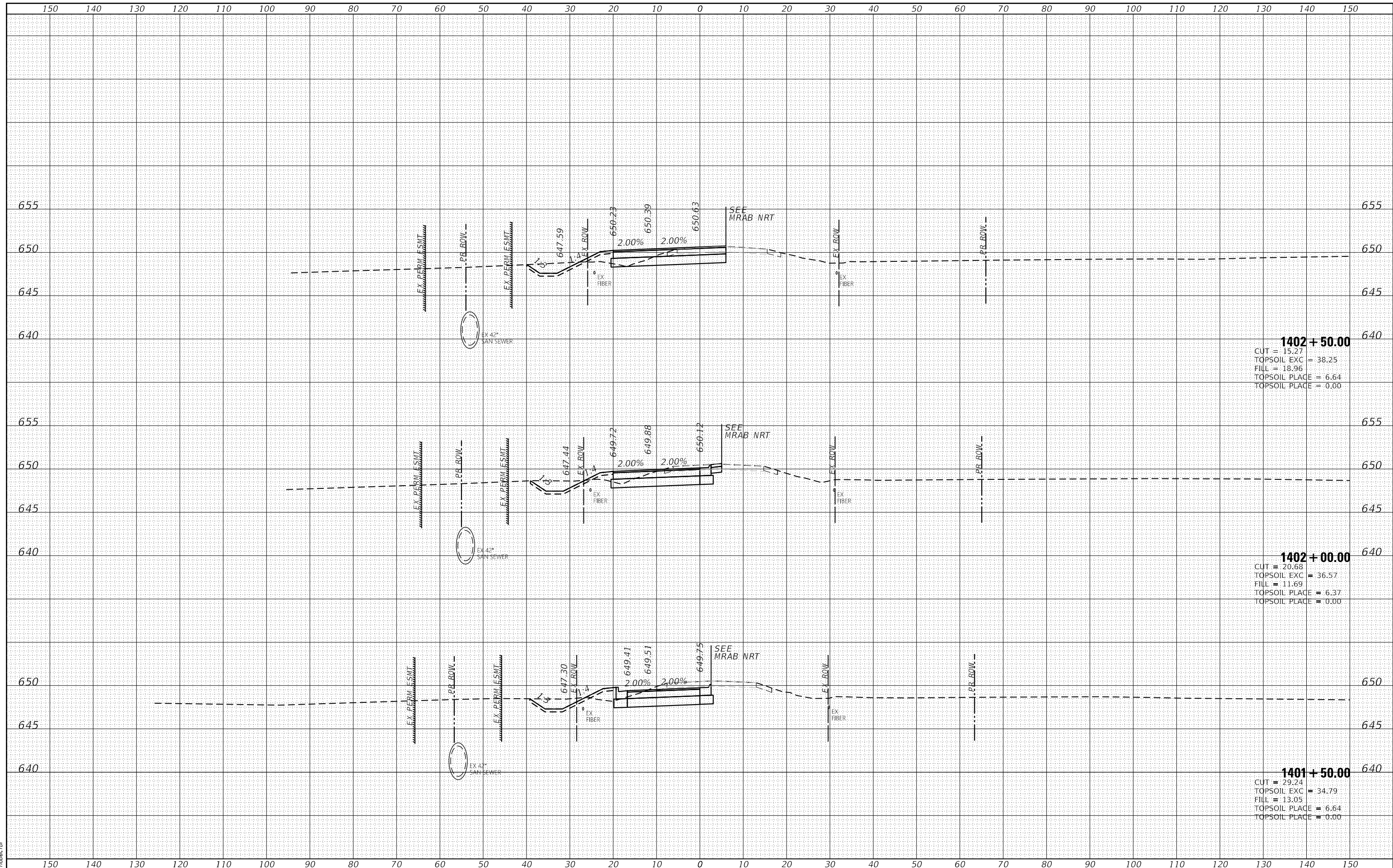
SCALE: SHEET 1 OF 3 SHEETS STA. 1400+00.00 TO STA. 1401+00.00

F.A. RTE.	SECTION	COUNTY	TOTAL SHEETS	SHEET NO.
2514	19-00154-00-FP	KENDALL	312	284
			CONTRACT NO.	87800
ILLINOIS FED. AID PROJECT				

DATE	
BY	
FINISHED	
PLOTTED	
TEMPLATE	
AREAS	
AREAS CHECKED	
NO.	

DATE	
BY	
ORIGINAL	
SURVEY	
PLOTTED	
TEMPLATE	
AREAS	
AREAS CHECKED	
NO.	

HRG PROJECT No: 19182  
 ACT: 19182  
 FILE NAME: 19182\_19182\_0008\_MPRAB\_ML\_1.dgn  
 PLOT DRIVER: il\_caf\_bep17c7g  
 PEN TABLE: p1010a01.tbl



USER NAME	= amiller
DESIGNED	- JMR
DRAWN	- AJM
CHECKED	- APS
DATE	- 10/21/2022

REVISED	-
REVISED	-
REVISED	-
REVISED	-

**STATE OF ILLINOIS  
 DEPARTMENT OF TRANSPORTATION**

**CROSS SECTIONS  
 COLLINS RD AT MINKLER RD  
 NORTH LEFT PGL**

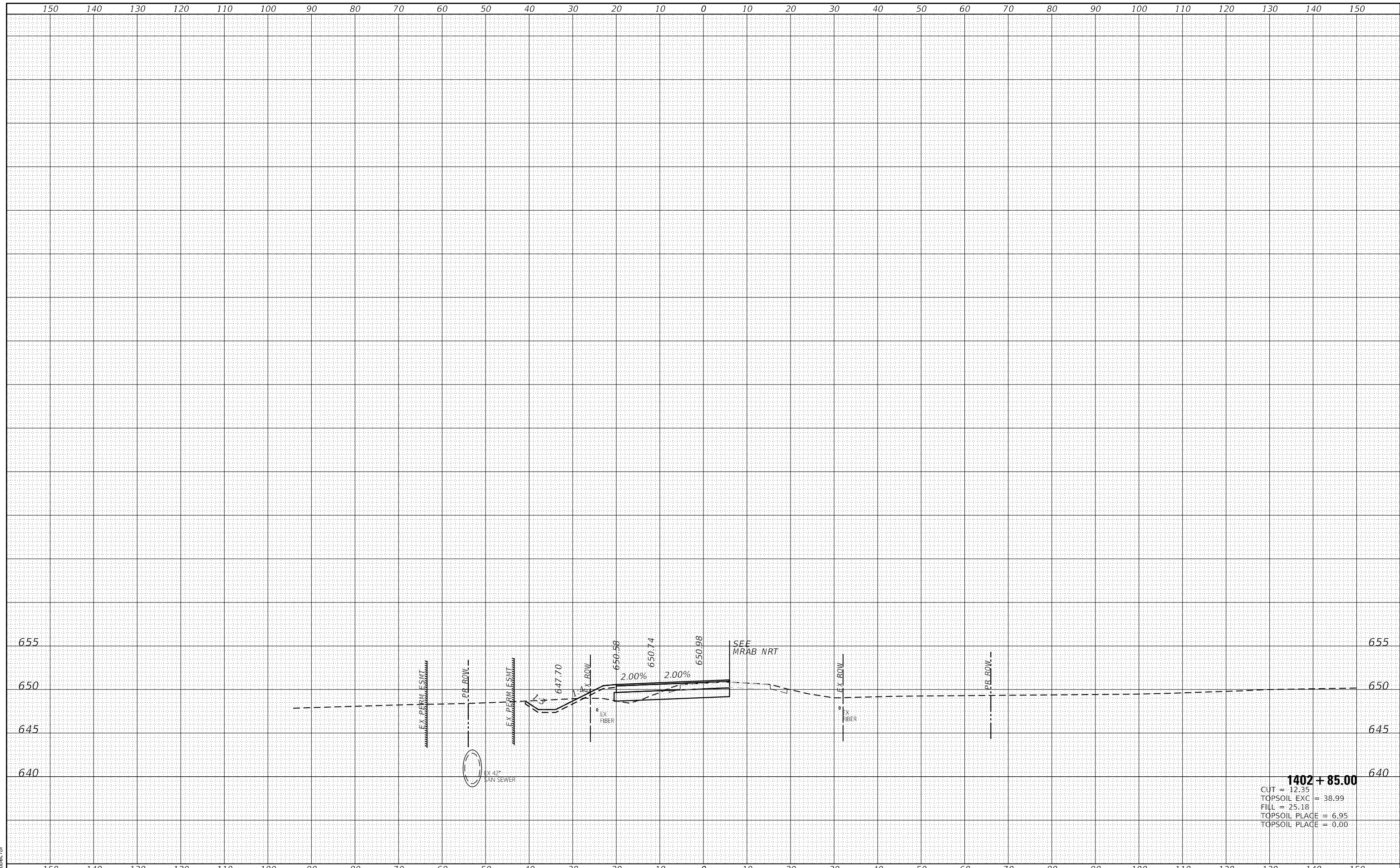
SCALE: SHEET 2 OF 3 SHEETS STA. 1401+50.00 TO STA. 1402+50.00

F.A. RTE.	SECTION	COUNTY	TOTAL SHEETS	SHEET NO.
2514	19-00154-00-FP	KENDALL	312	285
			CONTRACT NO. 87800	
ILLINOIS FED. AID PROJECT				

DATE	
BY	
SURVEYED	
PLOTTED	
TEMPLATE	
AREAS	
AREAS CHECKED	
FINAL SURVEY	
NOTE BOOK	
NO.	

DATE	
BY	
SURVEYED	
PLOTTED	
TEMPLATE	
AREAS	
AREAS CHECKED	
ORIGINAL SURVEY	
NOTE BOOK	
NO.	

HRC PROJECT No: 19182  
 FILE NAME: 19182\_19182\_19182\_19182\_19182.dgn  
 PLOT DRIVER: ilcpldpcr6g  
 PEN TABLE: p101dpcr6g



**1402 + 85.00**  
 CUT = 12.35  
 TOPSOIL EXC = 38.99  
 FILL = 25.18  
 TOPSOIL PLACE = 6.95  
 TOPSOIL PLACE = 0.00



USER NAME =	amiller	DESIGNED -	JMR	REVISED -	
		DRAWN -	AJM	REVISED -	
PLOT SCALE =	20.0000' / in.	CHECKED -	APS	REVISED -	
PLOT DATE =	10/21/2022	DATE -	10/21/2022	REVISED -	

**STATE OF ILLINOIS  
 DEPARTMENT OF TRANSPORTATION**

**CROSS SECTIONS  
 COLLINS RD AT MINKLER RD  
 NORTH LEFT PGL**

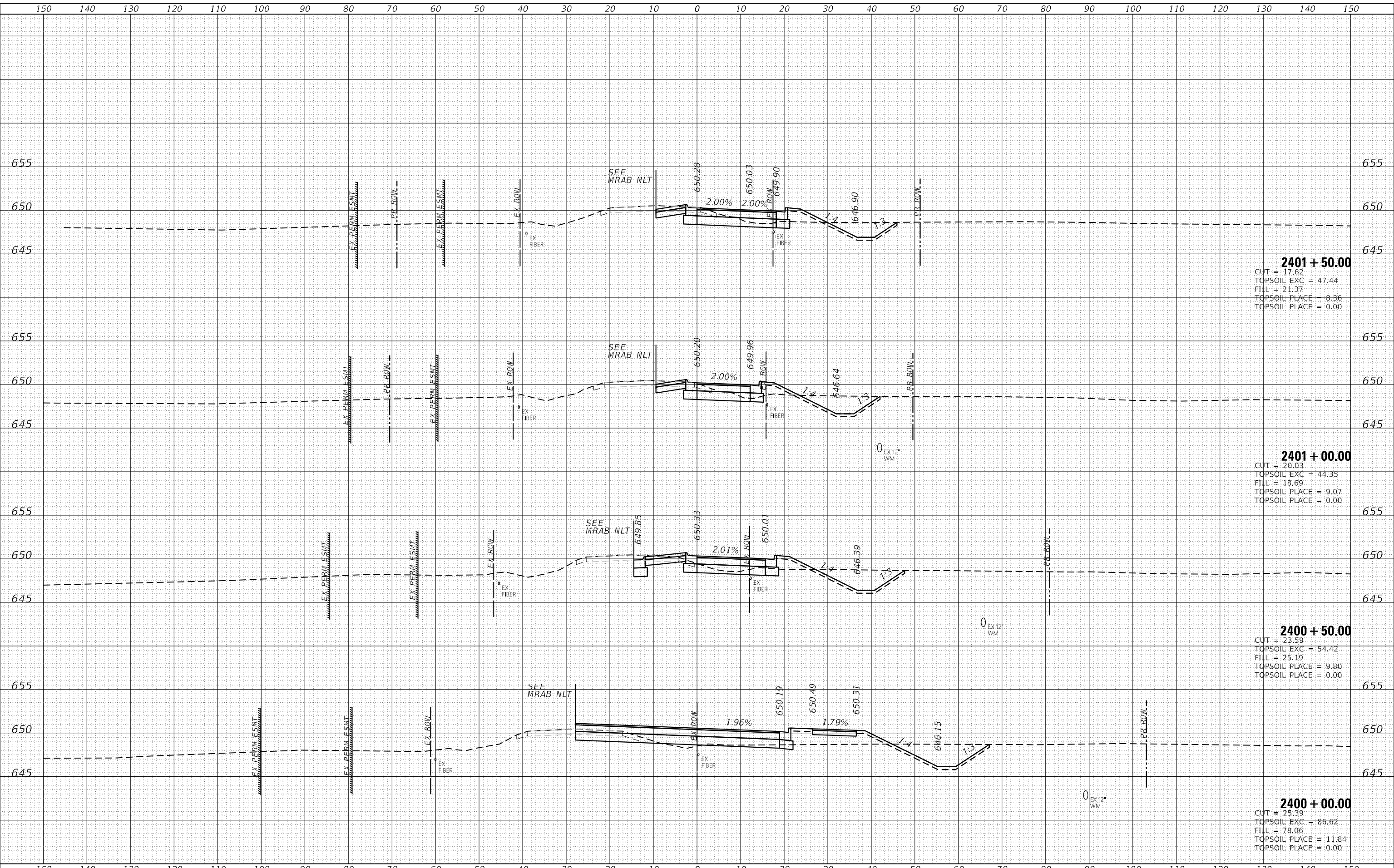
SCALE: SHEET 3 OF 3 SHEETS STA. 1402+85.00 TO STA. 1402+85.00

F.A. RTE.	SECTION	COUNTY	TOTAL SHEETS	SHEET NO.
2514	19-00154-00-FP	KENDALL	312	286
			CONTRACT NO. 87800	
ILLINOIS FED. AID PROJECT				

DATE	
BY	
SURVEYED	
PLOTTED	
TEMPLATE	
AREAS	
AREAS CHECKED	
FINAL SURVEY NO.	

DATE	
BY	
SURVEYED	
PLOTTED	
TEMPLATE	
AREAS	
AREAS CHECKED	
ORIGINAL SURVEY NO.	

HRC PROJECT No: 19182  
 ACT: 19182  
 FILE NAME: 19182\_0009\_MRAB\_WRT.dgn  
 PLOT DRIVER: il\_caf\_bap17c6g  
 PEN TABLE: p1010aet.tl



**2401 + 50.00**  
 CUT = 17.62  
 TOPSOIL EXC = 47.44  
 FILL = 21.37  
 TOPSOIL PLACE = 8.36  
 TOPSOIL PLACE = 0.00

**2401 + 00.00**  
 CUT = 20.03  
 TOPSOIL EXC = 44.35  
 FILL = 18.69  
 TOPSOIL PLACE = 9.07  
 TOPSOIL PLACE = 0.00

**2400 + 50.00**  
 CUT = 23.59  
 TOPSOIL EXC = 54.42  
 FILL = 25.19  
 TOPSOIL PLACE = 9.80  
 TOPSOIL PLACE = 0.00

**2400 + 00.00**  
 CUT = 25.39  
 TOPSOIL EXC = 86.62  
 FILL = 78.06  
 TOPSOIL PLACE = 11.84  
 TOPSOIL PLACE = 0.00

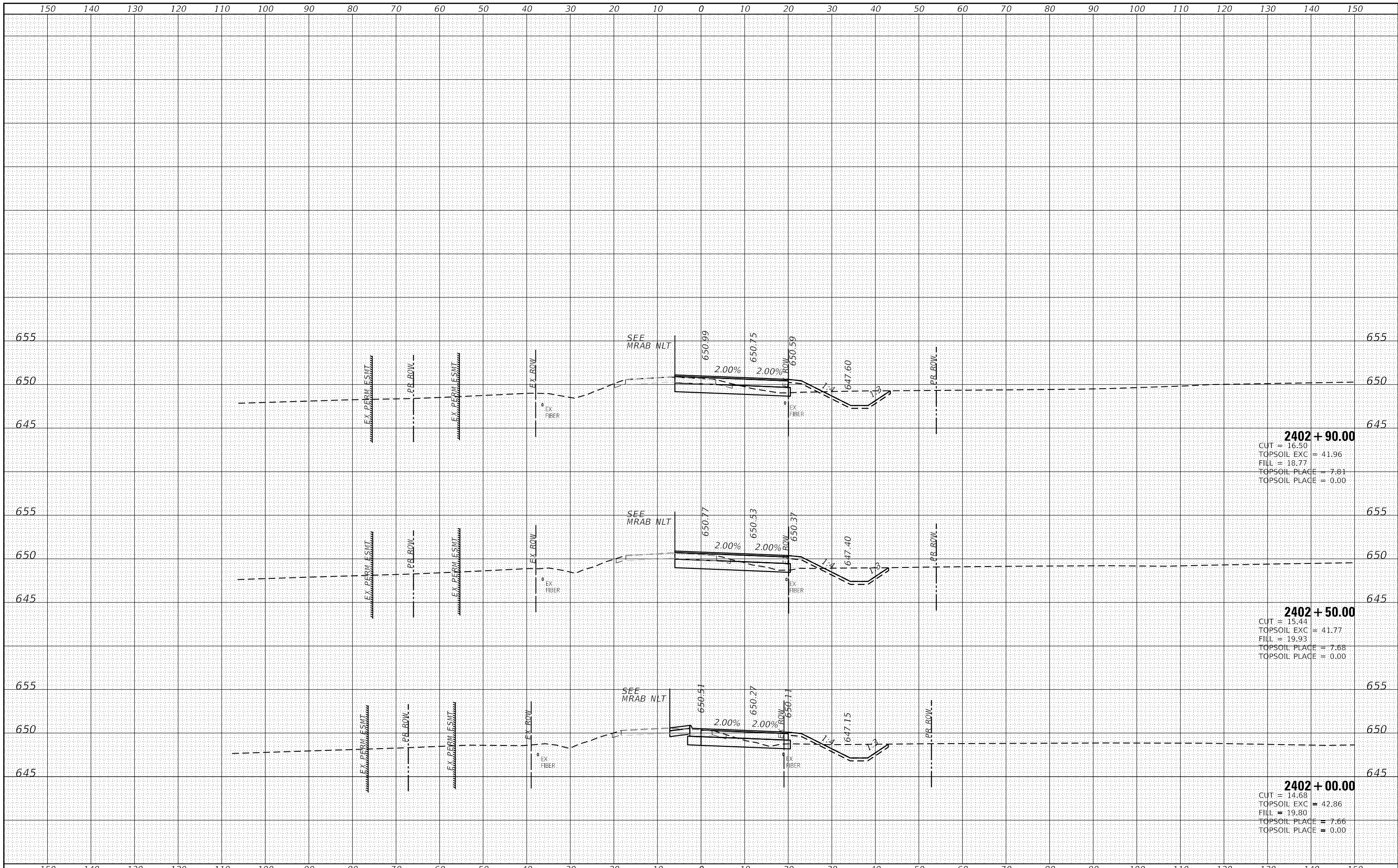
HRGreen.com Illinois Professional Design Firm #184-001322	USER NAME = amiller DESIGNED - JMR DRAWN - AJM CHECKED - APS DATE - 10/21/2022	REVISED - REVISED - REVISED - REVISED -	<b>STATE OF ILLINOIS</b> <b>DEPARTMENT OF TRANSPORTATION</b>	<b>CROSS SECTIONS</b> <b>COLLINS RD AT MINKLER RD</b> <b>NORTH RIGHT PGL</b>	F.A. RTE. 2514 SECTION 19-00154-00-FP COUNTY KENDALL CONTRACT NO. 87800	TOTAL SHEETS 312 SHEET NO. 287	ILLINOIS FED. AID PROJECT
---	--	--	---	--	--	-----------------------------------	---------------------------

SCALE: SHEET 1 OF 2 SHEETS STA. 2400+00.00 TO STA. 2401+50.00

DATE	
BY	
SURVEYED	
PLOTTED	
TEMPLATE	
AREAS	
AREAS CHECKED	
FINAL SURVEY NO.	
NOTE BOOK NO.	

DATE	
BY	
SURVEYED	
PLOTTED	
TEMPLATE	
AREAS	
AREAS CHECKED	
ORIGINAL SURVEY NO.	
NOTE BOOK NO.	

HRC PROJECT No: 19182  
 FILE NAME: 19182\_19182\_19182\_19182\_19182.dgn  
 PLOT DRIVER: il\_caf\_bep17c7g  
 PEN TABLE: p1010a1.td1



**2402 + 90.00**  
 CUT = 16.50  
 TOPSOIL EXC = 41.96  
 FILL = 18.77  
 TOPSOIL PLACE = 7.81  
 TOPSOIL PLACE = 0.00

**2402 + 50.00**  
 CUT = 15.44  
 TOPSOIL EXC = 41.77  
 FILL = 19.93  
 TOPSOIL PLACE = 7.68  
 TOPSOIL PLACE = 0.00

**2402 + 00.00**  
 CUT = 14.68  
 TOPSOIL EXC = 42.86  
 FILL = 19.80  
 TOPSOIL PLACE = 7.66  
 TOPSOIL PLACE = 0.00



USER NAME	= amiller
DESIGNED	- JMR
DRAWN	- AJM
CHECKED	- APS
DATE	- 10/21/2022
REVISIONS	
REVISED	-
REVISED	-
REVISED	-
REVISED	-

**STATE OF ILLINOIS**  
**DEPARTMENT OF TRANSPORTATION**

SCALE:	
SHEET	2 OF 2 SHEETS
STA. 2402+00.00 TO STA. 2402+90.00	

**CROSS SECTIONS**  
**COLLINS RD AT MINKLER RD**  
**NORTH RIGHT PGL**

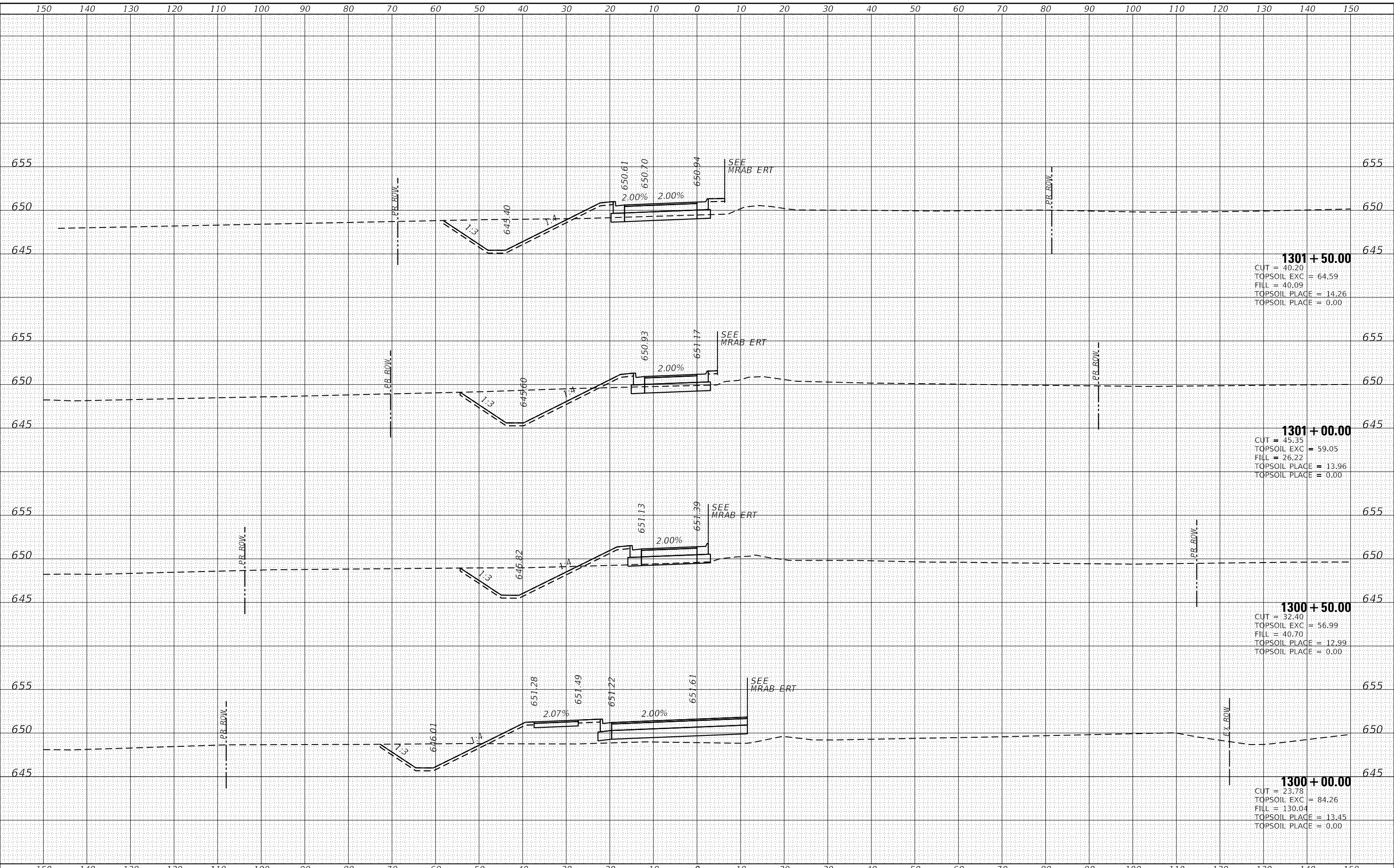
F.A. RTE.	SECTION	COUNTY	TOTAL SHEETS	SHEET NO.
2514	19-00154-00-FP	KENDALL	312	288
				CONTRACT NO. 87800
ILLINOIS FED. AID PROJECT				



DATE	
BY	
SURVEYED	
PLOTTED	
TEMPLATE	
AREAS	
CHECKED	
FINAL SURVEY	
NOTE BOOK	
NO.	

DATE	
BY	
SURVEYED	
PLOTTED	
TEMPLATE	
AREAS	
CHECKED	
ORIGINAL SURVEY	
NOTE BOOK	
NO.	

HRC PROJECT No: 19182  
 ACT: 19182  
 FILE NAME: 19182 - 1900154-00 MRAB.EI.T.dgn  
 PLOT DRIVER: ilcwf\_bsp17c19  
 PEN TABLE: p1010a1.td1

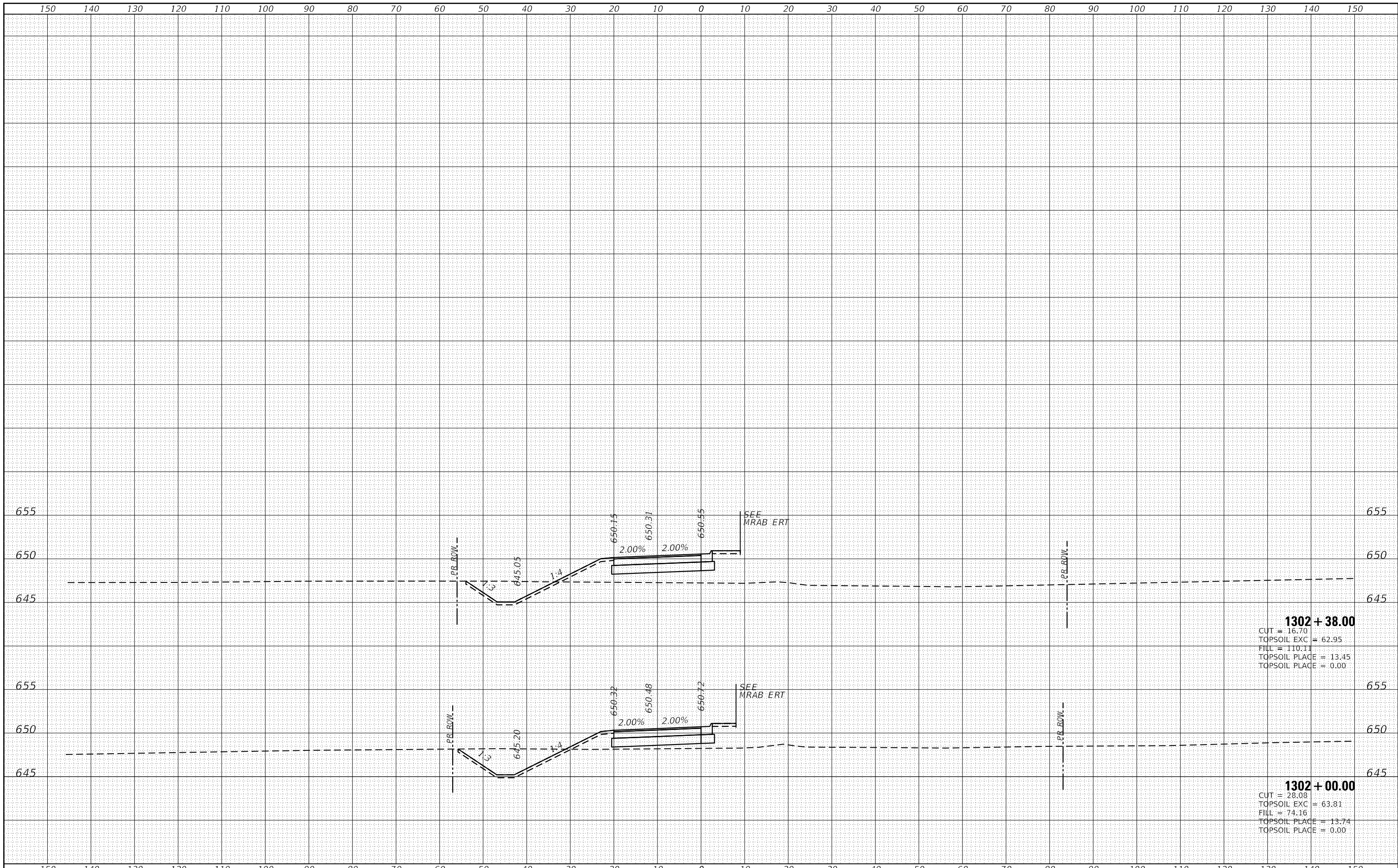


HRGreen.com Illinois Professional Design Firm #184-001322	USER NAME = amiller DESIGNED - JMR DRAWN - AJM CHECKED - APS DATE - 10/21/2022	REVISED - REVISED - REVISED - REVISED -	<b>STATE OF ILLINOIS</b> <b>DEPARTMENT OF TRANSPORTATION</b>	<b>CROSS SECTIONS</b> <b>COLLINS RD AT MINKLER RD</b> <b>EAST LEFT PGL</b>	F.A. RTE. 2514 SECTION 19-00154-00-FP COUNTY KENDALL CONTRACT NO. 87800	TOTAL SHEETS 312 SHEET NO. 289	SCALE: SHEET 1 OF 2 SHEETS STA. 1300+00.00 TO STA. 1301+50.00	ILLINOIS FED. AID PROJECT
---	--	--	---	--	--	-----------------------------------	--	---------------------------

DATE	
BY	
FINAL SURVEY NO.	
SURVEYED PLOTTED	
TEMPLATE AREAS CHECKED	
NOTE BOOK AREAS CHECKED	

DATE	
BY	
ORIGINAL SURVEY NO.	
SURVEYED PLOTTED	
TEMPLATE AREAS CHECKED	
NOTE BOOK AREAS CHECKED	

HRG PROJECT No: 19182  
 ACT: 19-00154-00-00 MRAB EL T.dgn  
 FILE NAME: 19182\_19-00154-00-00 MRAB EL T.dgn  
 PLOT DRIVER: il\_caf\_ba17c7c7g  
 PEN TABLE: p101a0a1.td



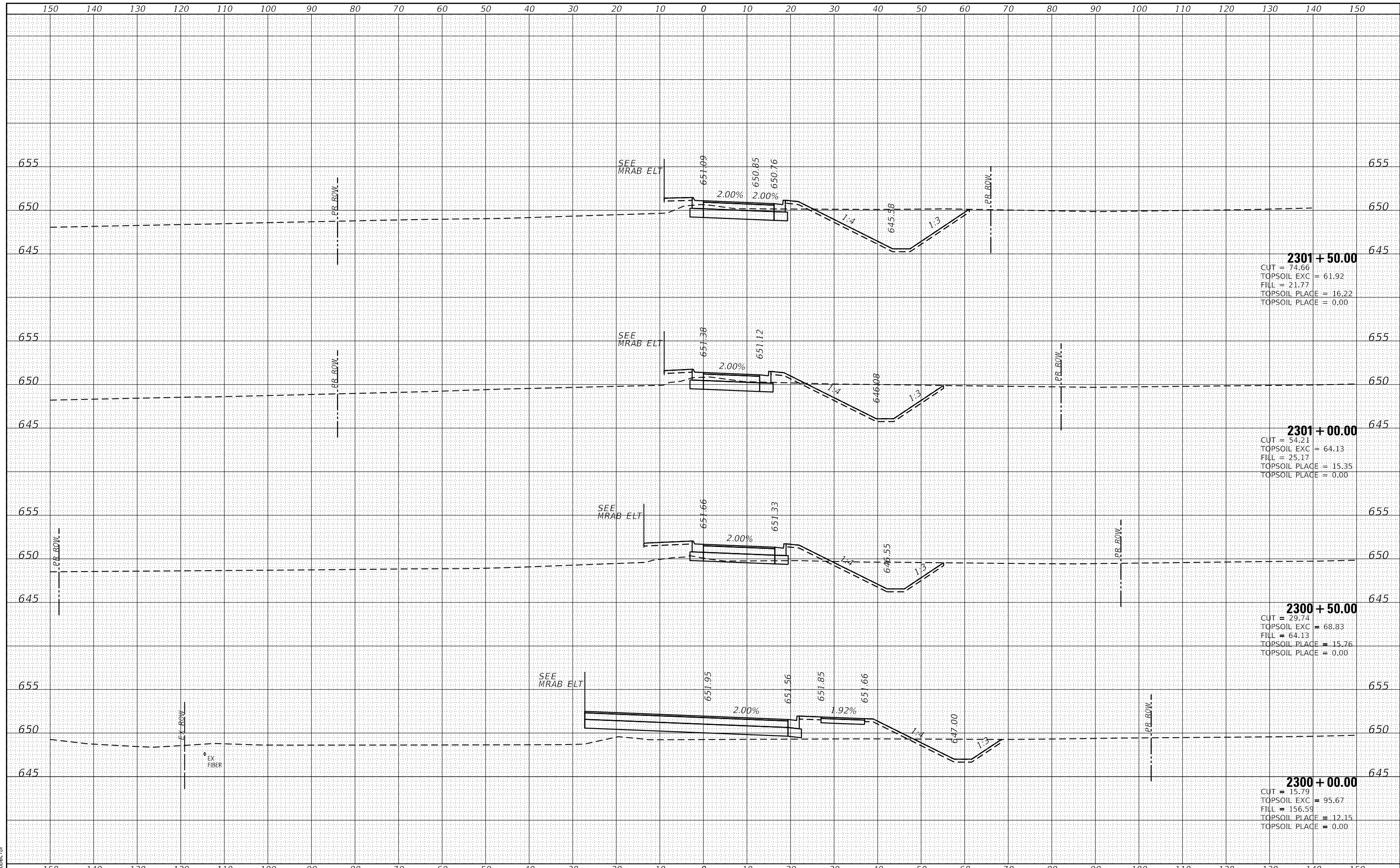
**1302 + 38.00**  
 CUT = 16.70  
 TOPSOIL EXC = 62.95  
 FILL = 110.11  
 TOPSOIL PLACE = 13.45  
 TOPSOIL PLACE = 0.00

**1302 + 00.00**  
 CUT = 28.03  
 TOPSOIL EXC = 63.81  
 FILL = 74.16  
 TOPSOIL PLACE = 13.74  
 TOPSOIL PLACE = 0.00

DATE	
BY	
SURVEYED	
PLOTTED	
TEMPLATE	
AREAS	
CHECKED	
FINAL SURVEY	
NOTE BOOK	
NO.	

DATE	
BY	
SURVEYED	
PLOTTED	
TEMPLATE	
AREAS	
CHECKED	
ORIGINAL SURVEY	
NOTE BOOK	
NO.	

HRG PROJECT No: 19182  
 ACT: 19182  
 FILE NAME: 19182+00+MRAB\_EPT.dgn  
 PLOT DRIVER: il\_def\_bep17c19  
 PEN TABLE: p101tab1.tbl

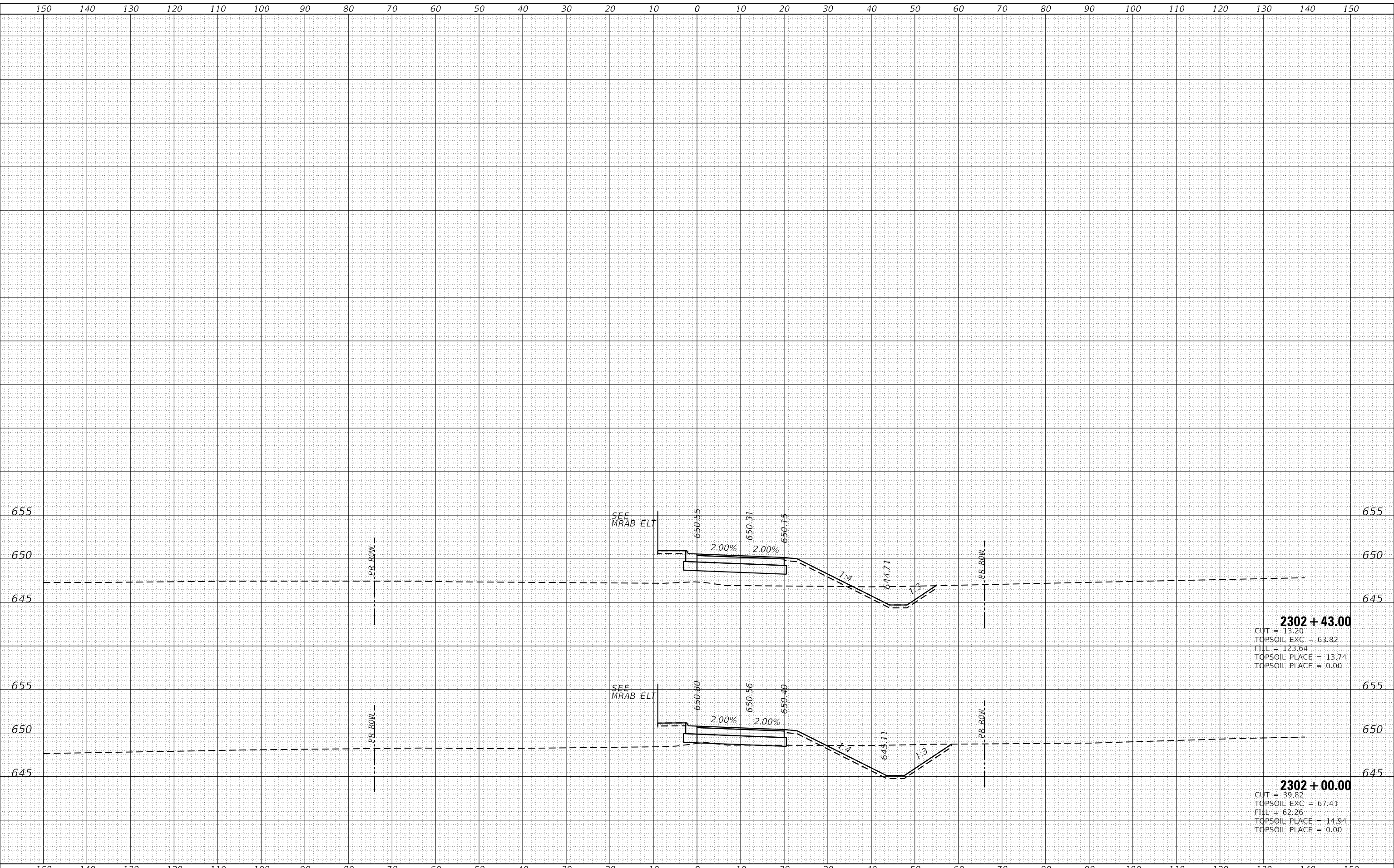


HRGreen.com Illinois Professional Design Firm #184-001322	USER NAME = amiller DESIGNED - JMR DRAWN - AJM CHECKED - APS DATE - 10/21/2022	REVISED - REVISED - REVISED - REVISED -	<b>STATE OF ILLINOIS</b> <b>DEPARTMENT OF TRANSPORTATION</b>	<b>CROSS SECTIONS</b> <b>COLLINS RD AT MINKLER RD</b> <b>EAST RIGHT PGL</b>		F.A. RTE. 2514 SECTION 19-00154-00-FP COUNTY KENDALL CONTRACT NO. 87800	TOTAL SHEETS 312 SHEET NO. 291
	PLOT SCALE = 20.0000' / in. PLOT DATE = 10/21/2022	SCALE: SHEET 1 OF 2 SHEETS STA. 2300+00.00 TO STA. 2301+50.00		ILLINOIS FED. AID PROJECT			

DATE	
BY	
SURVEYED	
PLOTTED	
TEMPLATE	
AREAS	
AREAS CHECKED	
FINAL SURVEY	
NOTE BOOK	
NO.	

DATE	
BY	
SURVEYED	
PLOTTED	
TEMPLATE	
AREAS	
AREAS CHECKED	
ORIGINAL SURVEY	
NOTE BOOK	
NO.	

HRG PROJECT No: 19152  
 ACT: 19-00154-00-FP  
 FILE NAME: 19152\_HRG\_19-00154-00-FP\_MRKAB\_EPT.dgn  
 PLOT DRIVER: il\_caf\_bap17c19  
 PEN TABLE: p101ap01.tbl



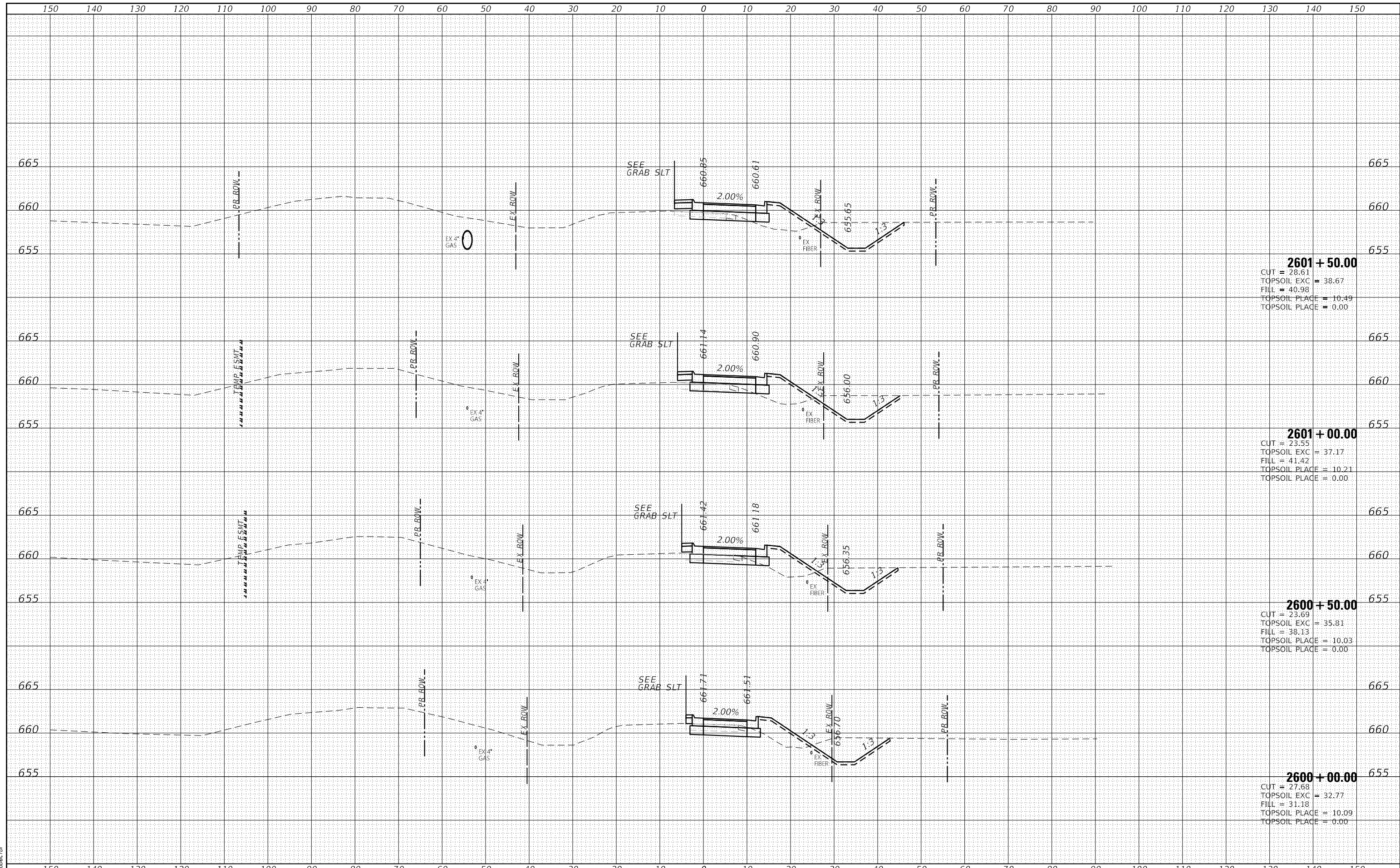
**2302 + 43.00**  
 CUT = 13.20  
 TOPSOIL EXC = 63.82  
 FILL = 123.64  
 TOPSOIL PLACE = 13.74  
 TOPSOIL PLACE = 0.00

**2302 + 00.00**  
 CUT = 39.82  
 TOPSOIL EXC = 67.41  
 FILL = 62.26  
 TOPSOIL PLACE = 14.94  
 TOPSOIL PLACE = 0.00

DATE	
BY	
SURVEYED	
PLOTTED	
TEMPLATE	
AREAS	
AREAS CHECKED	
FINAL SURVEY	
NOTE BOOK	
NO.	

DATE	
BY	
SURVEYED	
PLOTTED	
TEMPLATE	
AREAS	
AREAS CHECKED	
ORIGINAL SURVEY	
NOTE BOOK	
NO.	

HRG PROJECT No: 19182  
 ACT: 19182  
 FILE NAME: 19182\_002\_CROSS\_SRT.dgn  
 PLOT DRIVER: il\_def\_bsp17c19  
 PEN TABLE: plot10tbl.tbl



**2601 + 50.00**  
 CUT = 28.61  
 TOPSOIL EXC = 38.67  
 FILL = 40.98  
 TOPSOIL PLACE = 10.49  
 TOPSOIL PLACE = 0.00

**2601 + 00.00**  
 CUT = 23.55  
 TOPSOIL EXC = 37.17  
 FILL = 41.42  
 TOPSOIL PLACE = 10.21  
 TOPSOIL PLACE = 0.00

**2600 + 50.00**  
 CUT = 23.69  
 TOPSOIL EXC = 35.81  
 FILL = 38.13  
 TOPSOIL PLACE = 10.03  
 TOPSOIL PLACE = 0.00

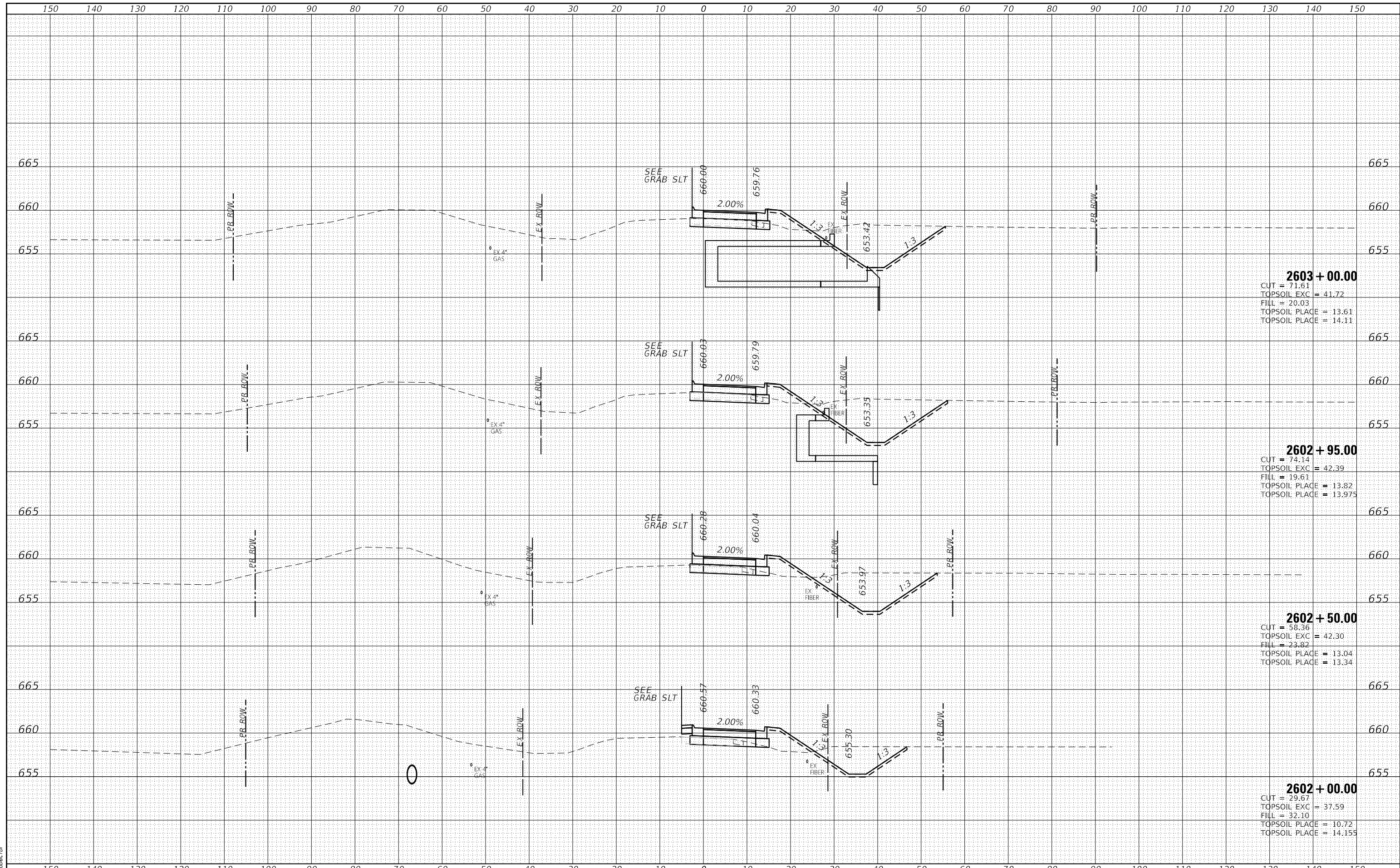
**2600 + 00.00**  
 CUT = 27.68  
 TOPSOIL EXC = 32.77  
 FILL = 31.18  
 TOPSOIL PLACE = 10.09  
 TOPSOIL PLACE = 0.00

	USER NAME = amiller DESIGNED - JMR DRAWN - AJM CHECKED - APS PLOT SCALE = 20.0000' / in. PLOT DATE = 10/21/2022	REVISED - REVISED - REVISED - REVISED -	<b>STATE OF ILLINOIS</b> <b>DEPARTMENT OF TRANSPORTATION</b>	<b>CROSS SECTIONS</b> <b>COLLINS RD AT GROVE RD</b> <b>SOUTH RIGHT PGL</b>	F.A. RTE. 2514 SECTION 19-00154-00-FP COUNTY KENDALL CONTRACT NO. 87800	SHEET NO. 293 TOTAL SHEETS 312
	SCALE:	SHEET 1 OF 3 SHEETS			STA. 2600+00.00 TO STA. 2601+50.00	ILLINOIS FED. AID PROJECT

DATE	
BY	
FINISHED SURVEY	
PLOTTED	
NOTE BOOK	
AREAS CHECKED	

DATE	
BY	
ORIGINAL SURVEY	
PLOTTED	
NOTE BOOK	
AREAS CHECKED	

HRG PROJECT No: 19182  
 ACT: 19-00154-00-FP  
 FILE NAME: 19-00154-00-FP\_CROSS\_SECTIONS\_SOUTH\_RIGHT\_PGL.dgn  
 PLOT DRIVER: ilcsoft\p10\p10plot.dtl  
 PEN TABLE: p10\p10pen.tbl



**2603 + 00.00**  
 CUT = 71.61  
 TOPSOIL EXC = 41.72  
 FILL = 20.03  
 TOPSOIL PLACE = 13.61  
 TOPSOIL PLACE = 14.11

**2602 + 95.00**  
 CUT = 74.14  
 TOPSOIL EXC = 42.39  
 FILL = 19.61  
 TOPSOIL PLACE = 13.82  
 TOPSOIL PLACE = 13.975

**2602 + 50.00**  
 CUT = 58.36  
 TOPSOIL EXC = 42.30  
 FILL = 23.82  
 TOPSOIL PLACE = 13.04  
 TOPSOIL PLACE = 13.34

**2602 + 00.00**  
 CUT = 29.67  
 TOPSOIL EXC = 37.59  
 FILL = 32.10  
 TOPSOIL PLACE = 10.72  
 TOPSOIL PLACE = 14.155



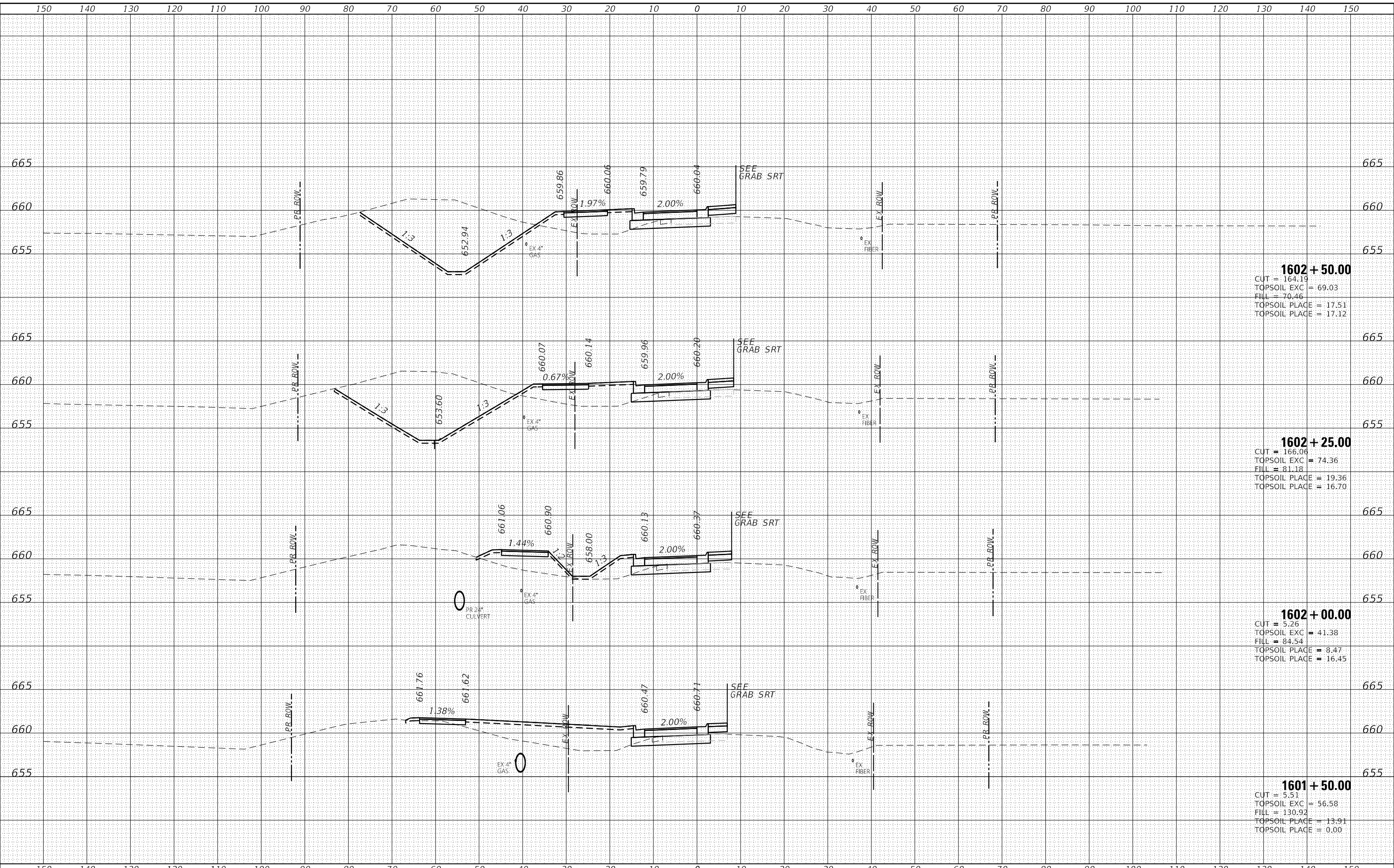




DATE	
BY	
SURVEYED	
PLOTTED	
TEMPLATE	
AREAS	
AREAS CHECKED	
FINAL SURVEY	
NOTE BOOK	
NO.	

DATE	
BY	
SURVEYED	
PLOTTED	
TEMPLATE	
AREAS	
AREAS CHECKED	
ORIGINAL SURVEY	
NOTE BOOK	
NO.	

HRG PROJECT No: 19182  
 ACT: 19-00154-00-FP  
 FILE NAME: 19-00154-00-FP\_CROSS\_SOUTH\_LEFT\_PGL.dgn  
 PLOT DRIVER: ilcsoft\p1c7c7c7c  
 PEN TABLE: p1c7c7c7c7c

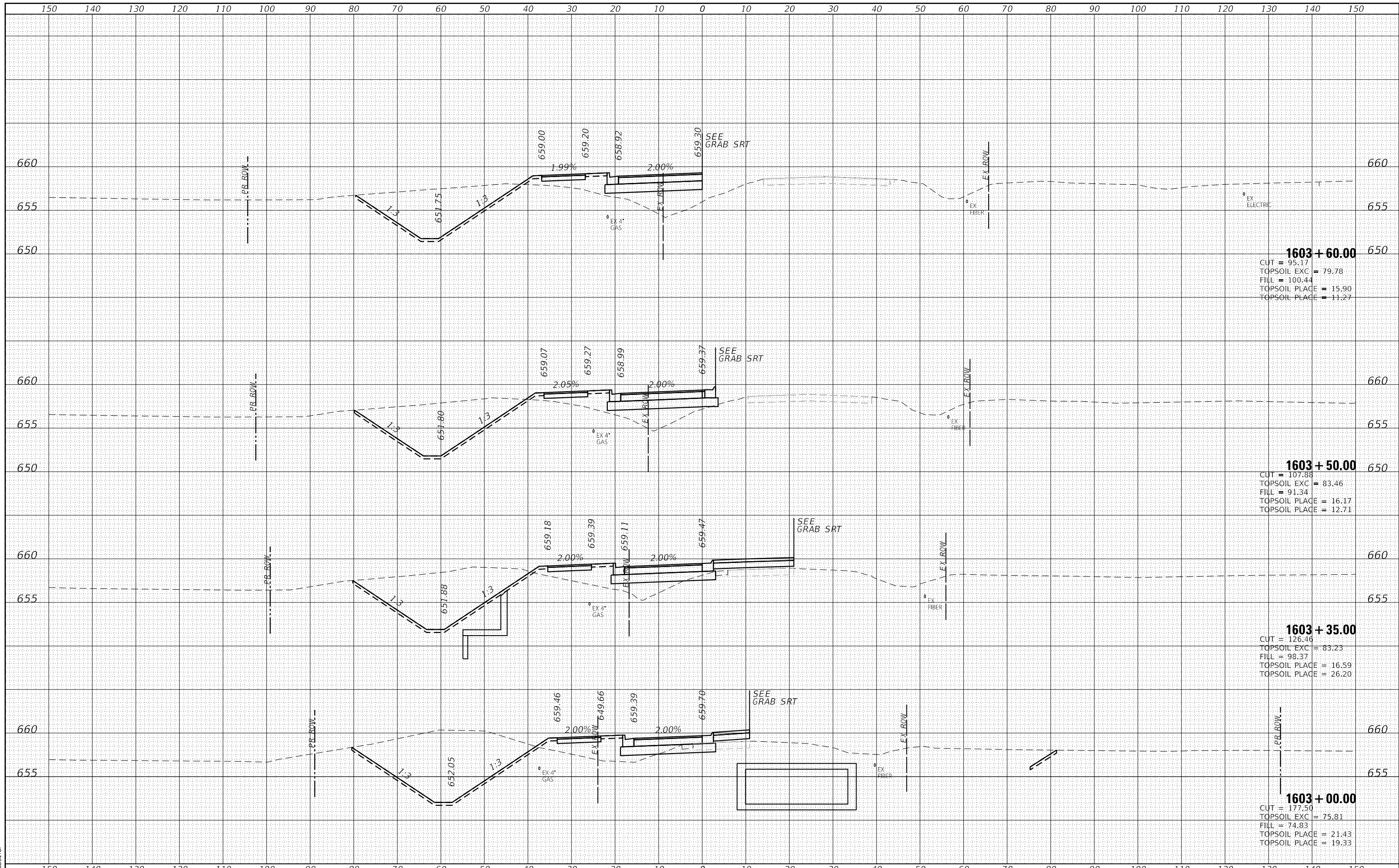


HRG PROJECT No: 19182	USER NAME = amiller	DESIGNED - JMR	REVISED -	<b>STATE OF ILLINOIS</b> <b>DEPARTMENT OF TRANSPORTATION</b>	<b>CROSS SECTIONS</b> <b>COLLINS RD AT GROVE RD</b> <b>SOUTH LEFT PGL</b>	F.A. RTE.	SECTION	COUNTY	TOTAL SHEETS	SHEET NO.	
HRG	PLOT SCALE = 20.0000' / in.	DRAWN - AJM	REVISED -			2514	19-00154-00-FP	KENDALL	312	297	
HRGreen.com	PLOT DATE = 10/21/2022	CHECKED - APS	REVISED -			CONTRACT NO. 87800					
Illinois Professional Design Firm #184-001322		DATE - 10/21/2022	REVISED -			ILLINOIS FED. AID PROJECT					

DATE	
BY	
SURVEYED	
PLOTTED	
TEMPLATE	
AREAS	
CHECKED	
FINAL SURVEY	
NOTE BOOK	
NO.	

DATE	
BY	
SURVEYED	
PLOTTED	
TEMPLATE	
AREAS	
CHECKED	
ORIGINAL SURVEY	
NOTE BOOK	
NO.	

HRG PROJECT No: 19182  
 ACT: 19-00154-00-FP  
 FILE NAME: 19182\_19-00154-00-FP\_CROSS\_Section\_SouthLeft.dgn  
 PLOT DRIVER: ilcwf\_ba1p1c1c1g  
 PEN TABLE: p101a1p1a1t1



**1603 + 60.00**  
 CUT = 95.17  
 TOPSOIL EXC = 79.78  
 FILL = 100.44  
 TOPSOIL PLACE = 15.90  
 TOPSOIL PLACE = 11.27

**1603 + 50.00**  
 CUT = 107.88  
 TOPSOIL EXC = 83.46  
 FILL = 91.34  
 TOPSOIL PLACE = 16.17  
 TOPSOIL PLACE = 12.71

**1603 + 35.00**  
 CUT = 126.46  
 TOPSOIL EXC = 83.23  
 FILL = 98.37  
 TOPSOIL PLACE = 16.59  
 TOPSOIL PLACE = 26.20

**1603 + 00.00**  
 CUT = 177.50  
 TOPSOIL EXC = 75.81  
 FILL = 74.83  
 TOPSOIL PLACE = 21.43  
 TOPSOIL PLACE = 19.33



USER NAME	= amiller
DESIGNED	- JMR
DRAWN	- AJM
CHECKED	- APS
DATE	- 10/21/2022
REVISIONS	
REVISED	-
REVISED	-
REVISED	-
REVISED	-

**STATE OF ILLINOIS  
 DEPARTMENT OF TRANSPORTATION**

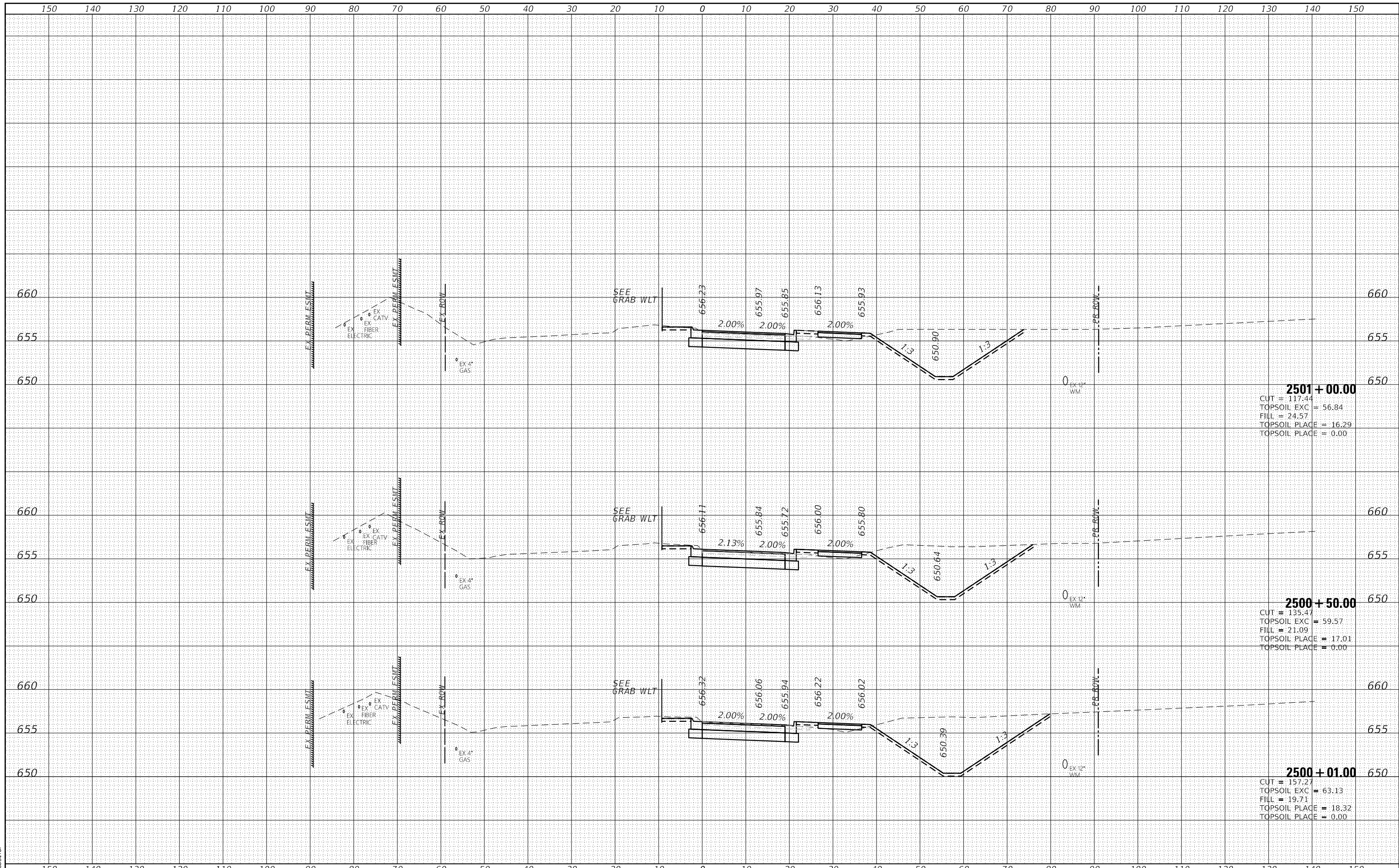
<b>CROSS SECTIONS    COLLINS RD AT GROVE RD    SOUTH LEFT PGL</b>	
SCALE:	SHEET 3 OF 3 SHEETS
STA. 1603+00.00 TO STA. 1603+60.00	

F.A. RTE.	SECTION	COUNTY	TOTAL SHEETS	SHEET NO.
2514	19-00154-00-FP	KENDALL	312	298
CONTRACT NO. 87800			ILLINOIS FED. AID PROJECT	

DATE	
BY	
SURVEYED	
PLOTTED	
TEMPLATE	
AREAS	
AREAS CHECKED	
FINAL SURVEY	
NOTE BOOK	
NO.	

DATE	
BY	
SURVEYED	
PLOTTED	
TEMPLATE	
AREAS	
AREAS CHECKED	
ORIGINAL SURVEY	
NOTE BOOK	
NO.	

HRG PROJECT No: 19182  
 ACT: 19-00154-00-FP  
 FILE NAME: 19182\_19-00154-00-FP\_CROSS SECTIONS WEST RIGHT PGL.dgn  
 PLOT DRIVER: il\_caf\_bapctc.fg  
 PEN TABLE: p101aep1.tbl



	USER NAME = amiller DESIGNED - JMR DRAWN - AJM CHECKED - APS DATE - 10/21/2022	REVISED - REVISED - REVISED - REVISED -	<b>STATE OF ILLINOIS          DEPARTMENT OF TRANSPORTATION</b>	<b>CROSS SECTIONS          COLLINS RD AT GROVE RD          WEST RIGHT PGL</b>	F.A. RTE. 2514 SECTION 19-00154-00-FP COUNTY KENDALL CONTRACT NO. 87800	TOTAL SHEETS 312 SHEET NO. 299
	PLOT SCALE = 20.0000' / in. PLOT DATE = 10/21/2022	SCALE: SHEET 1 OF 3 SHEETS STA. 2500+01.00 TO STA. 2501+00.00			ILLINOIS FED. AID PROJECT	

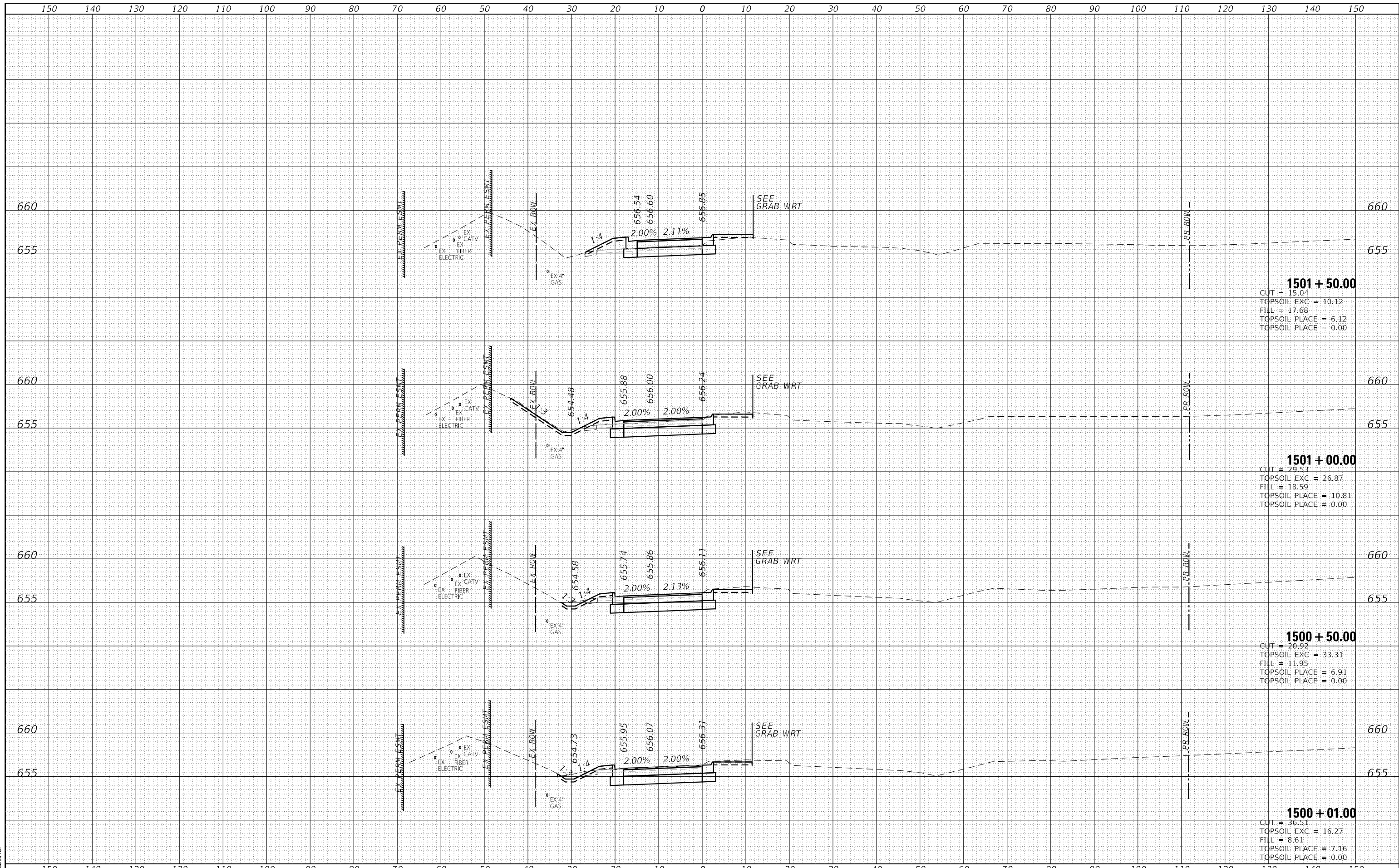




DATE	
BY	
FINISHED SURVEY	
PLOTTED TEMPLATE	
NOTE BOOK AREAS CHECKED	
NO.	

DATE	
BY	
ORIGINAL SURVEY	
PLOTTED TEMPLATE	
NOTE BOOK AREAS CHECKED	
NO.	

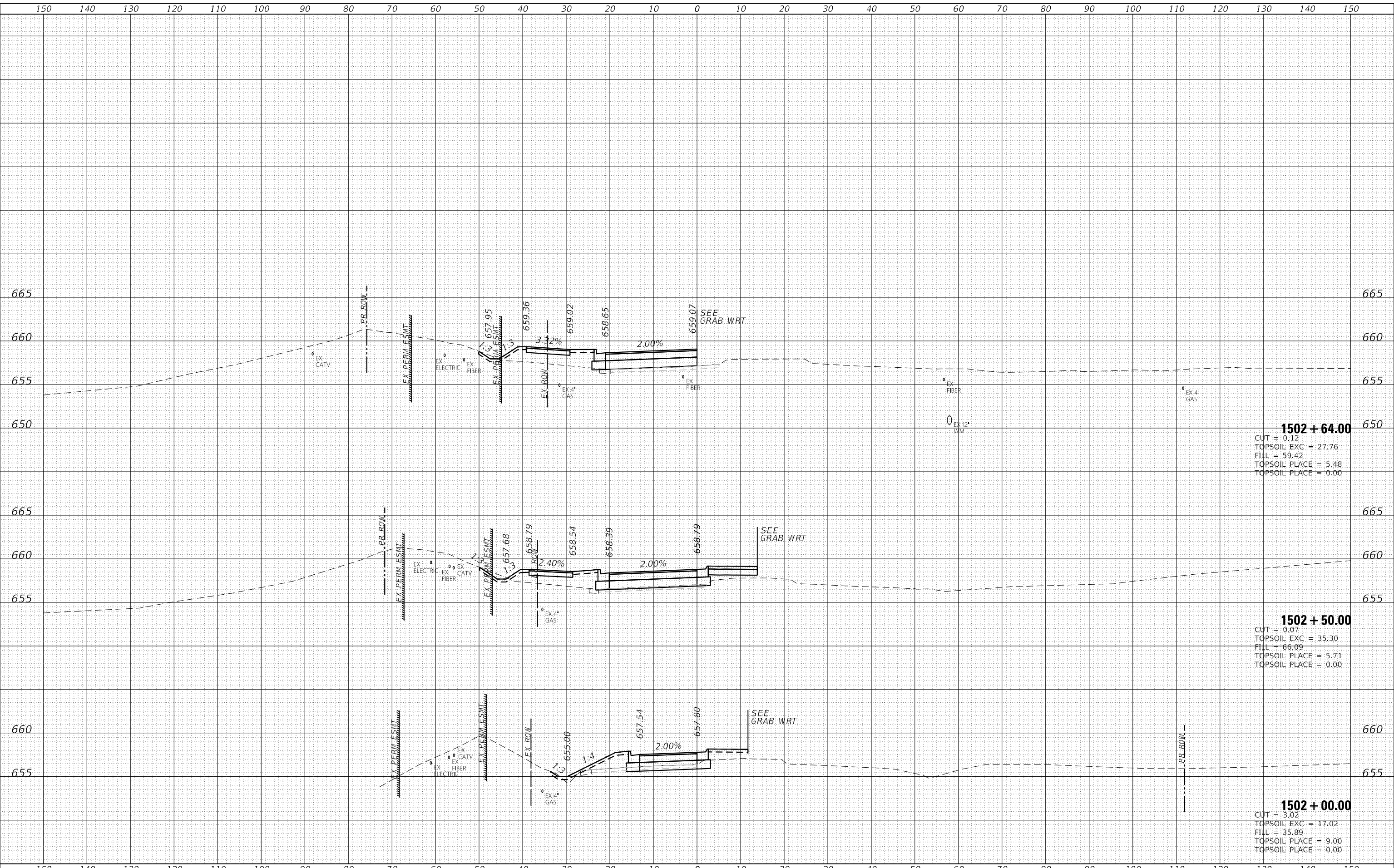
HRG PROJECT No: 19182  
 ACT: 19-00154-00-FP  
 FILE NAME: 19182\_19-00154-00-FP\_GRADE\_WEST\_LEFT.dgn  
 PLOT DRIVER: ilcwf\_bspcrtc69  
 PEN TABLE: p1010pen.tbl



DATE	
BY	
FINISHED SURVEY	
PLOTTED	
NOTE BOOK	
AREAS CHECKED	

DATE	
BY	
ORIGINAL SURVEY	
PLOTTED	
NOTE BOOK	
AREAS CHECKED	

HRG PROJECT No: 19182  
 ACT: 19-00154-00-FP  
 FILE NAME: 19182 - 19-00154-00-FP - GRAB, WL T.dgn  
 PLOT DRIVER: J:\soft\dwgplot\pcg  
 PEN TABLE: p1010tbl.tbl



**1502 + 64.00**  
 CUT = 0.12  
 TOPSOIL EXC = 27.76  
 FILL = 59.42  
 TOPSOIL PLACE = 5.48  
 TOPSOIL PLACE = 0.00

**1502 + 50.00**  
 CUT = 0.07  
 TOPSOIL EXC = 35.30  
 FILL = 66.09  
 TOPSOIL PLACE = 5.71  
 TOPSOIL PLACE = 0.00

**1502 + 00.00**  
 CUT = 3.02  
 TOPSOIL EXC = 17.02  
 FILL = 35.89  
 TOPSOIL PLACE = 9.00  
 TOPSOIL PLACE = 0.00

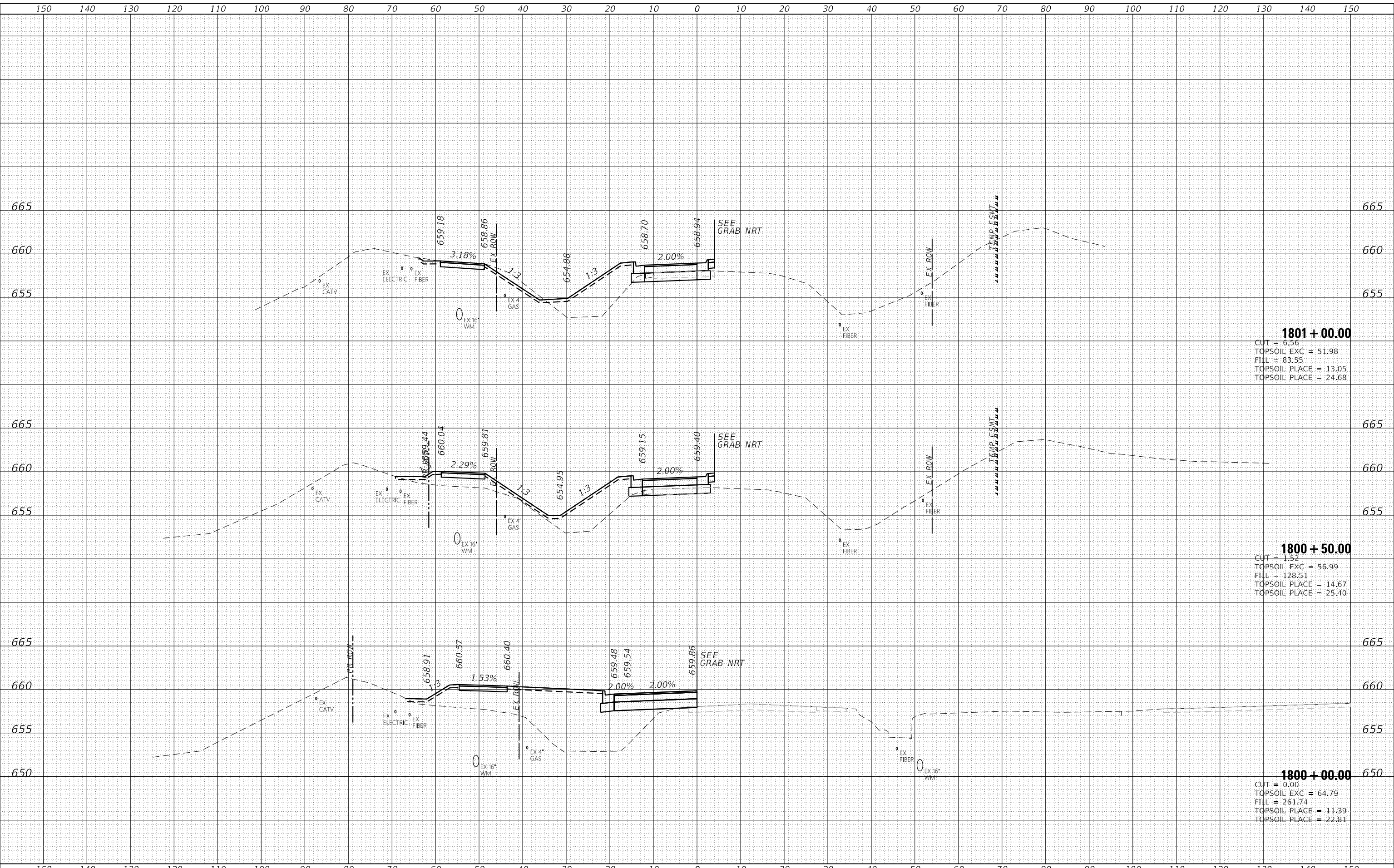
	USER NAME = amiller DESIGNED - JMR DRAWN - AJM CHECKED - APS DATE - 10/21/2022	REVISED - REVISED - REVISED - REVISED -	<b>STATE OF ILLINOIS</b> <b>DEPARTMENT OF TRANSPORTATION</b>	<b>CROSS SECTIONS</b> <b>COLLINS RD AT GROVE RD</b> <b>WEST LEFT PGL</b>		F.A. RTE.	SECTION	COUNTY	TOTAL SHEETS	SHEET NO.
	PLOT SCALE = 20.0000' / in. PLOT DATE = 10/21/2022	CONTRACT NO. 87800 ILLINOIS FED. AID PROJECT		2514	19-00154-00-FP	KENDALL	312	303		

SCALE: SHEET 2 OF 2 SHEETS STA. 1502+00.00 TO STA. 1502+64.00

DATE	
BY	
FINISHED SURVEY	
PLOTTED TEMPLATE	
NOTE BOOK AREAS CHECKED	
NO.	

DATE	
BY	
ORIGINAL SURVEY	
PLOTTED TEMPLATE	
NOTE BOOK AREAS CHECKED	
NO.	

HRG PROJECT No: 19182  
 ACT: 19-00154-00-FP  
 FILE NAME: 19182\_19-00154-00-FP\_GRADE\_NORTH\_LEFT.dgn  
 PLOT DRIVER: ilcpldpcr64  
 PEN TABLE: plottable.tbl



**1801 + 00.00**  
 CUT = 6.56  
 TOPSOIL EXC = 51.98  
 FILL = 83.55  
 TOPSOIL PLACE = 13.05  
 TOPSOIL PLACE = 24.68

**1800 + 50.00**  
 CUT = 1.52  
 TOPSOIL EXC = 56.99  
 FILL = 128.51  
 TOPSOIL PLACE = 14.67  
 TOPSOIL PLACE = 25.40

**1800 + 00.00**  
 CUT = 0.00  
 TOPSOIL EXC = 64.79  
 FILL = 261.74  
 TOPSOIL PLACE = 11.39  
 TOPSOIL PLACE = 22.81

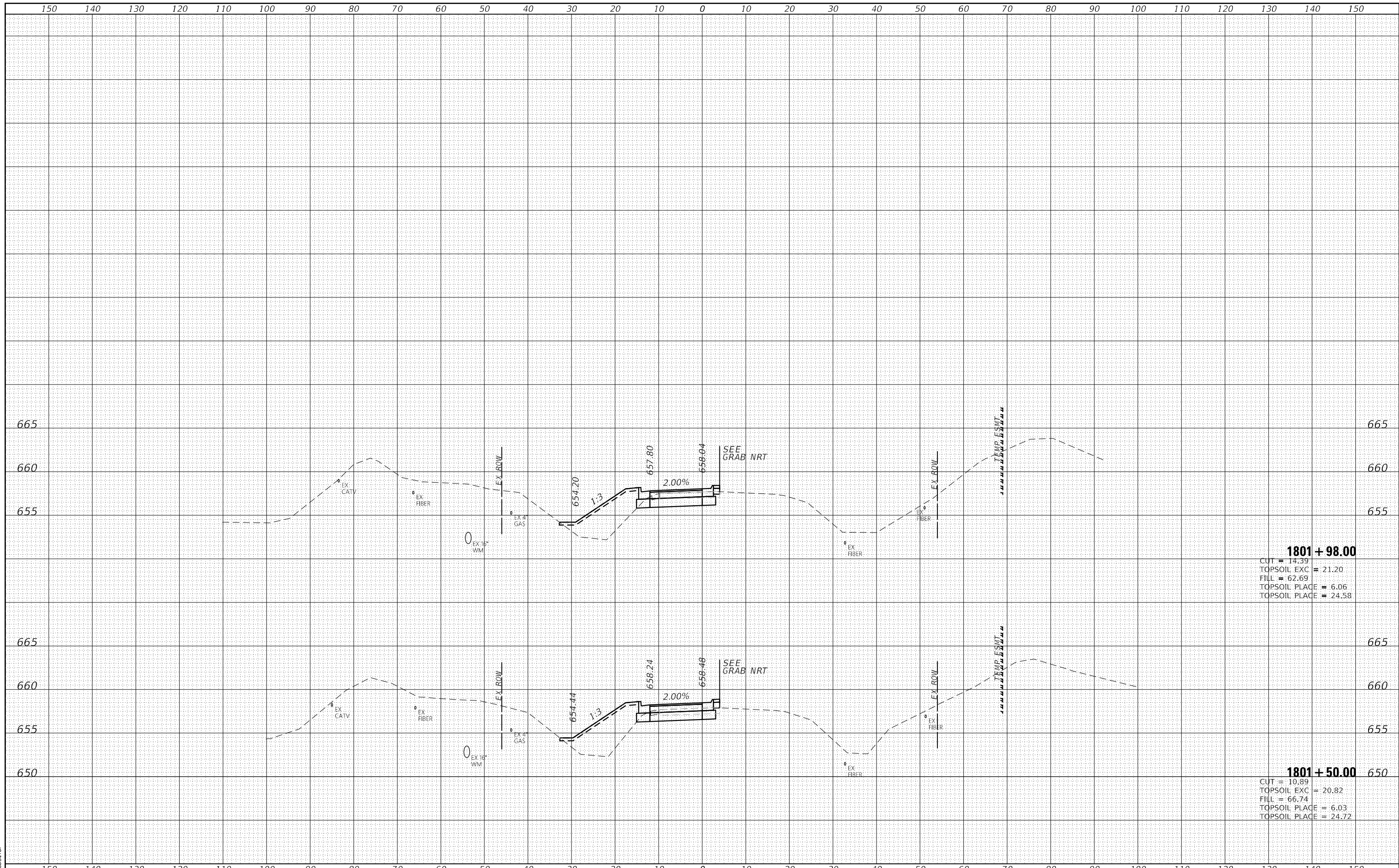
	USER NAME = amiller DESIGNED - JMR DRAWN - AJM CHECKED - APS DATE - 10/21/2022	REVISED - REVISED - REVISED - REVISED -	<b>STATE OF ILLINOIS          DEPARTMENT OF TRANSPORTATION</b>	<b>CROSS SECTIONS          COLLINS RD AT GROVE RD          NORTH LEFT PGL</b>	F.A. RTE. = 2514 SECTION = 19-00154-00-FP COUNTY = KENDALL CONTRACT NO. = 87800	TOTAL SHEETS = 312 SHEET NO. = 304
	PLOT SCALE = 20.0000' / in. PLOT DATE = 10/21/2022	SCALE:			SHEET 1 OF 2 SHEETS STA. 1800+00.00 TO STA. 1801+00.00	ILLINOIS FED. AID PROJECT



DATE	
BY	
SURVEYED	
PLOTTED	
TEMPLATE	
AREAS	
AREAS CHECKED	
FINAL SURVEY	
NOTE BOOK	
NO.	

DATE	
BY	
SURVEYED	
PLOTTED	
TEMPLATE	
AREAS	
AREAS CHECKED	
ORIGINAL SURVEY	
NOTE BOOK	
NO.	

HRG PROJECT No: 19182  
 ACT: 19-00154-00-FP  
 FILE NAME: 19182\_19-00154-00-FP\_Grab\_N\_L.dgn  
 PLOT DRIVER: ilcplc2pcfg  
 PEN TABLE: p101aep1.tbl



**1801 + 98.00**  
 CUT = 14.39  
 TOPSOIL EXC = 21.20  
 FILL = 62.69  
 TOPSOIL PLACE = 6.06  
 TOPSOIL PLACE = 24.58

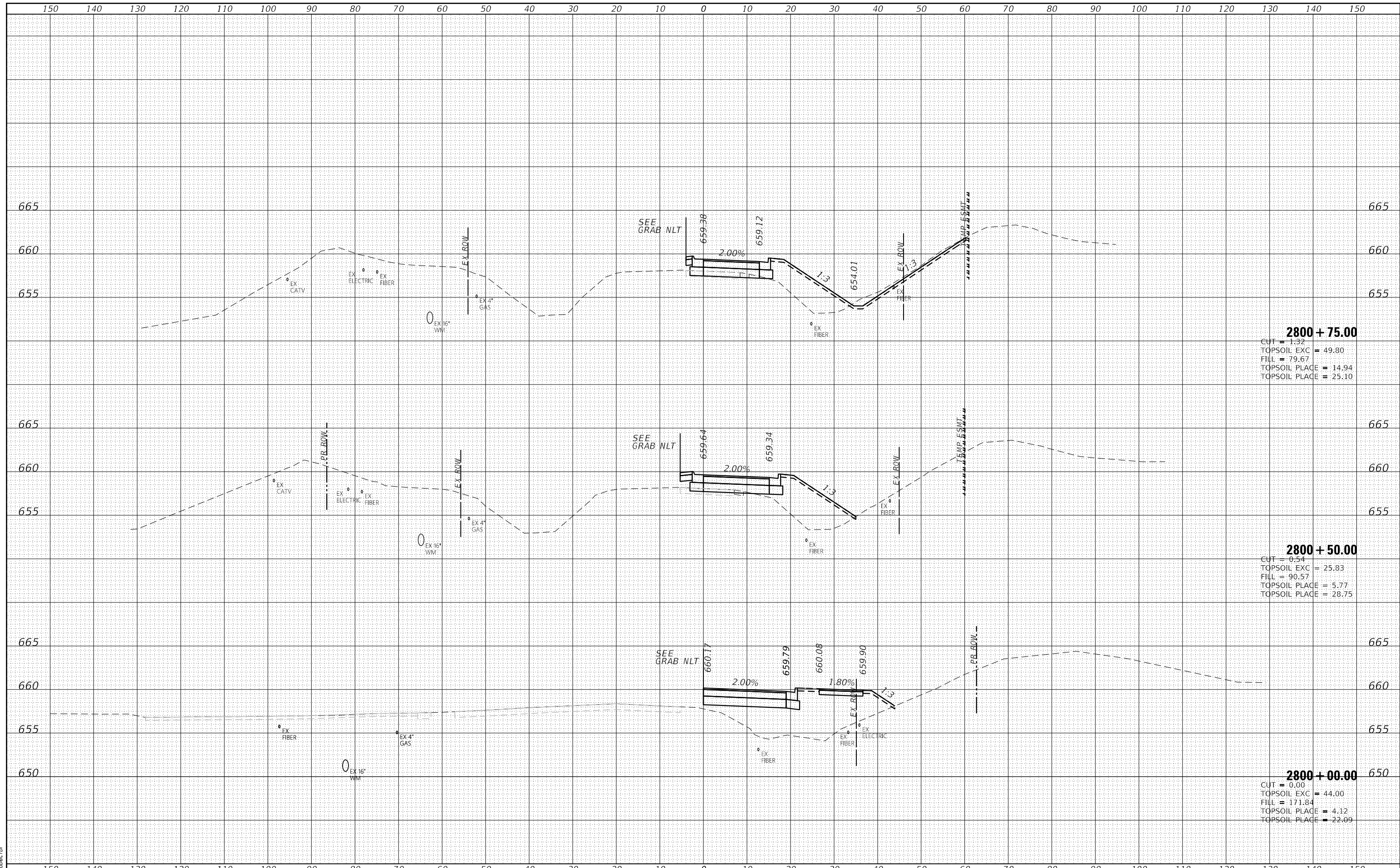
**1801 + 50.00**  
 CUT = 10.89  
 TOPSOIL EXC = 20.82  
 FILL = 66.74  
 TOPSOIL PLACE = 6.03  
 TOPSOIL PLACE = 24.72

	USER NAME = amiller DESIGNED - JMR DRAWN - AJM CHECKED - APS PLOT DATE = 10/21/2022	REVISED - REVISED - REVISED - REVISED -	<b>STATE OF ILLINOIS</b> <b>DEPARTMENT OF TRANSPORTATION</b>	<b>CROSS SECTIONS</b> <b>COLLINS RD AT GROVE RD</b> <b>NORTH LEFT PGL</b>	F.A. RTE. = 2514 SECTION = 19-00154-00-FP COUNTY = KENDALL ILLINOIS FED. AID PROJECT	TOTAL SHEETS = 312 SHEET NO. = 305 CONTRACT NO. = 87800
	PLOT SCALE = 20.0000' / in. DATE = 10/21/2022	SCALE: SHEET 2 OF 2 SHEETS STA. 1801+50.00 TO STA. 1801+98.00				

DATE	
BY	
SURVEYED	
PLOTTED	
TEMPLATE	
AREAS	
AREAS CHECKED	
NO.	

DATE	
BY	
SURVEYED	
PLOTTED	
TEMPLATE	
AREAS	
AREAS CHECKED	
NO.	

HRC PROJECT No: 19182  
 FILE NAME: 19182\_19182.dgn  
 PLOT DRIVER: ilcpldpcrcfg  
 PEN TABLE: p101dpen.tbl



**2800 + 75.00**  
 CUT = 1.32  
 TOPSOIL EXC = 49.80  
 FILL = 79.67  
 TOPSOIL PLACE = 14.94  
 TOPSOIL PLACE = 25.10

**2800 + 50.00**  
 CUT = 0.54  
 TOPSOIL EXC = 25.83  
 FILL = 90.57  
 TOPSOIL PLACE = 5.77  
 TOPSOIL PLACE = 28.75

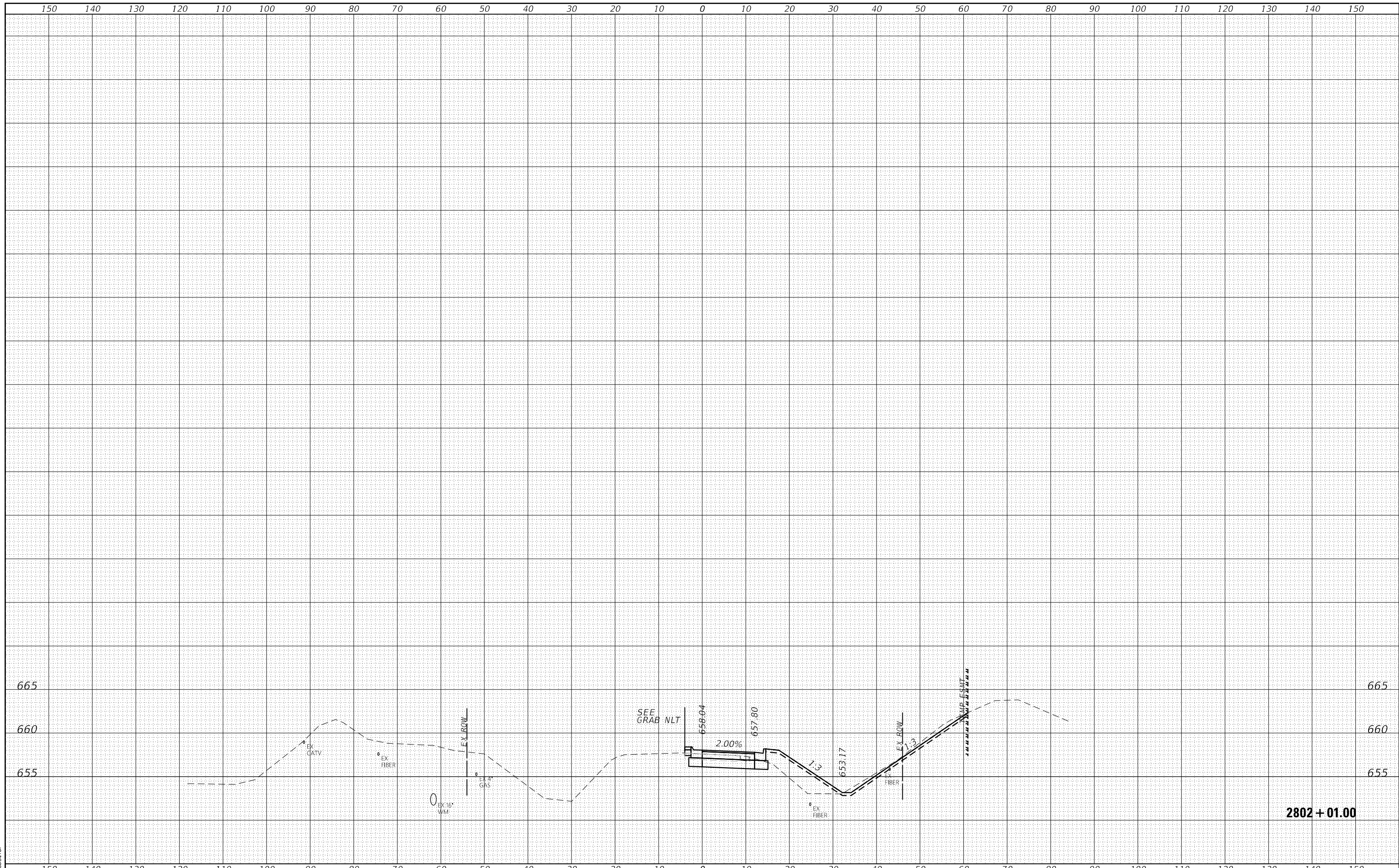
**2800 + 00.00**  
 CUT = 0.00  
 TOPSOIL EXC = 44.00  
 FILL = 171.84  
 TOPSOIL PLACE = 4.12  
 TOPSOIL PLACE = 22.09



DATE	
BY	
SURVEYED	
PLOTTED	
TEMPLATE	
AREAS	
AREAS CHECKED	
FINAL SURVEY	
NOTE BOOK	
NO.	

DATE	
BY	
SURVEYED	
PLOTTED	
TEMPLATE	
AREAS	
AREAS CHECKED	
ORIGINAL SURVEY	
NOTE BOOK	
NO.	

HRC PROJECT No: 19182  
 FILE NAME: 19182\_19182\_0017\_CROSS\_NRT.dgn  
 PLOT DRIVER: il\_caf\_bap17c19  
 PEN TABLE: p1010a1.tcl

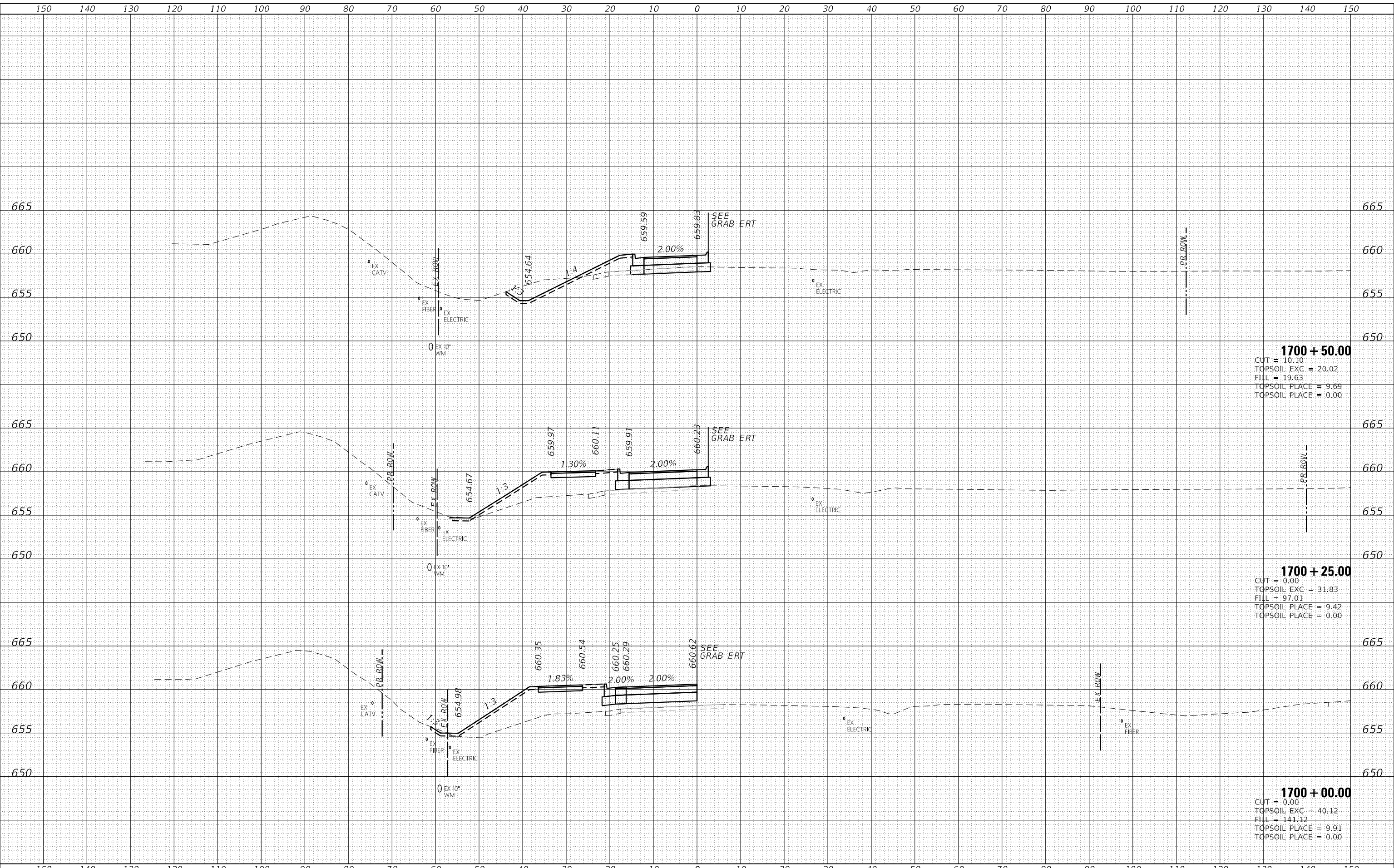


HRGreen.com Illinois Professional Design Firm #184-001322	USER NAME = amiller DESIGNED - JMR DRAWN - AJM CHECKED - APS DATE - 10/21/2022	REVISIONS REVISION NO.   DATE   DESCRIPTION 1   10/21/2022   2     3     4     5	<b>STATE OF ILLINOIS</b> <b>DEPARTMENT OF TRANSPORTATION</b>	<b>CROSS SECTIONS</b> <b>COLLINS RD AT GROVE RD</b> <b>NORTH RIGHT PGL</b>	F.A. RTE.   SECTION   COUNTY   TOTAL SHEETS   SHEET NO. 2514   19-00154-00-FP   KENDALL   312   308
SCALE:   SHEET 3 OF 3 SHEETS   STA. 2802+01.00 TO STA. 2802+01.00				ILLINOIS FED. AID PROJECT	

DATE	
BY	
SURVEYED	
PLOTTED	
TEMPLATE	
AREAS	
AREAS CHECKED	
FINAL SURVEY	
NOTE BOOK	
NO.	

DATE	
BY	
SURVEYED	
PLOTTED	
TEMPLATE	
AREAS	
AREAS CHECKED	
ORIGINAL SURVEY	
NOTE BOOK	
NO.	

HRG PROJECT No: 19182  
 ACT: 19-00154-00-FP  
 FILE NAME: 19182\_19-00154-00-FP\_GRADE\_EL.Txdgn  
 PLOT DRIVER: il\_caf\_bap1r1c1g  
 PEN TABLE: p101aep1.td

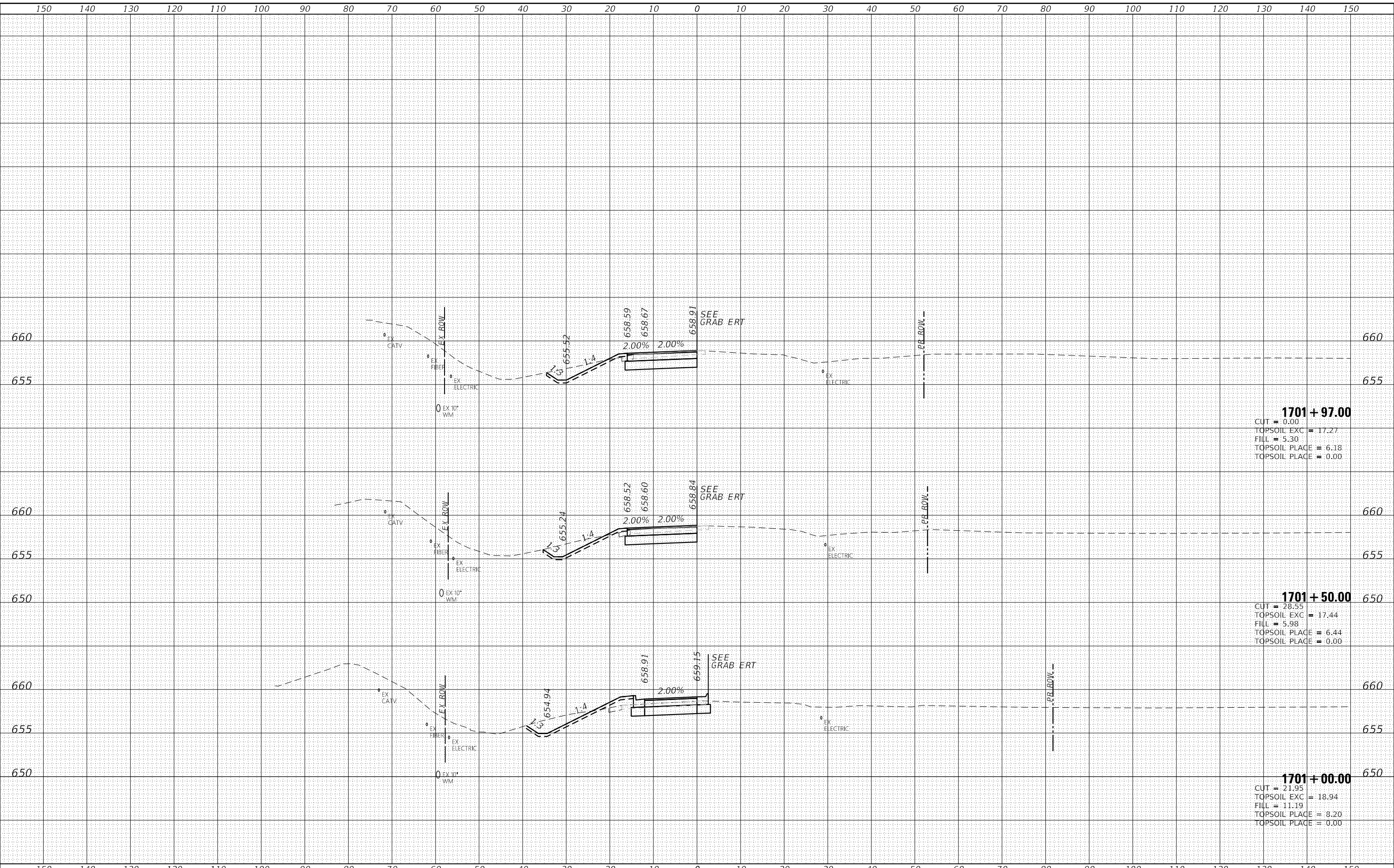


HRGreen.com Illinois Professional Design Firm #184-001322	USER NAME = amiller	DESIGNED - JMR	REVISED -	<b>STATE OF ILLINOIS DEPARTMENT OF TRANSPORTATION</b>	<b>CROSS SECTIONS COLLINS RD AT GROVE RD EAST LEFT PGL</b>			F.A. RTE. 2514	SECTION 19-00154-00-FP	COUNTY KENDALL	TOTAL SHEETS 312	SHEET NO. 309	
HRGreen.com	PLOT SCALE = 20.0000' / in.	CHECKED - APS	REVISED -		SCALE:	SHEET 1 OF 2 SHEETS	STA. 1700+00.00 TO STA. 1700+50.00	ILLINOIS FED. AID PROJECT		CONTRACT NO. 87800			
	PLOT DATE = 10/21/2022	DATE - 10/21/2022	REVISED -										

DATE	
BY	
SURVEYED	
PLOTTED	
TEMPLATE	
AREAS	
AREAS CHECKED	
NO.	

DATE	
BY	
SURVEYED	
PLOTTED	
TEMPLATE	
AREAS	
AREAS CHECKED	
NO.	

HRG PROJECT No: 19182  
 ACT: 19182  
 FILE NAME: 19182\_19182\_0018\_0018\_GRADE\_ELT.dgn  
 PLOT DRIVER: ilcpldpcr64  
 PEN TABLE: p1010a1.tcl



**1701 + 97.00**  
 CUT = 0.00  
 TOPSOIL EXC = 17.27  
 FILL = 5.30  
 TOPSOIL PLACE = 6.18  
 TOPSOIL PLACE = 0.00

**1701 + 50.00**  
 CUT = 28.55  
 TOPSOIL EXC = 17.44  
 FILL = 5.98  
 TOPSOIL PLACE = 6.44  
 TOPSOIL PLACE = 0.00

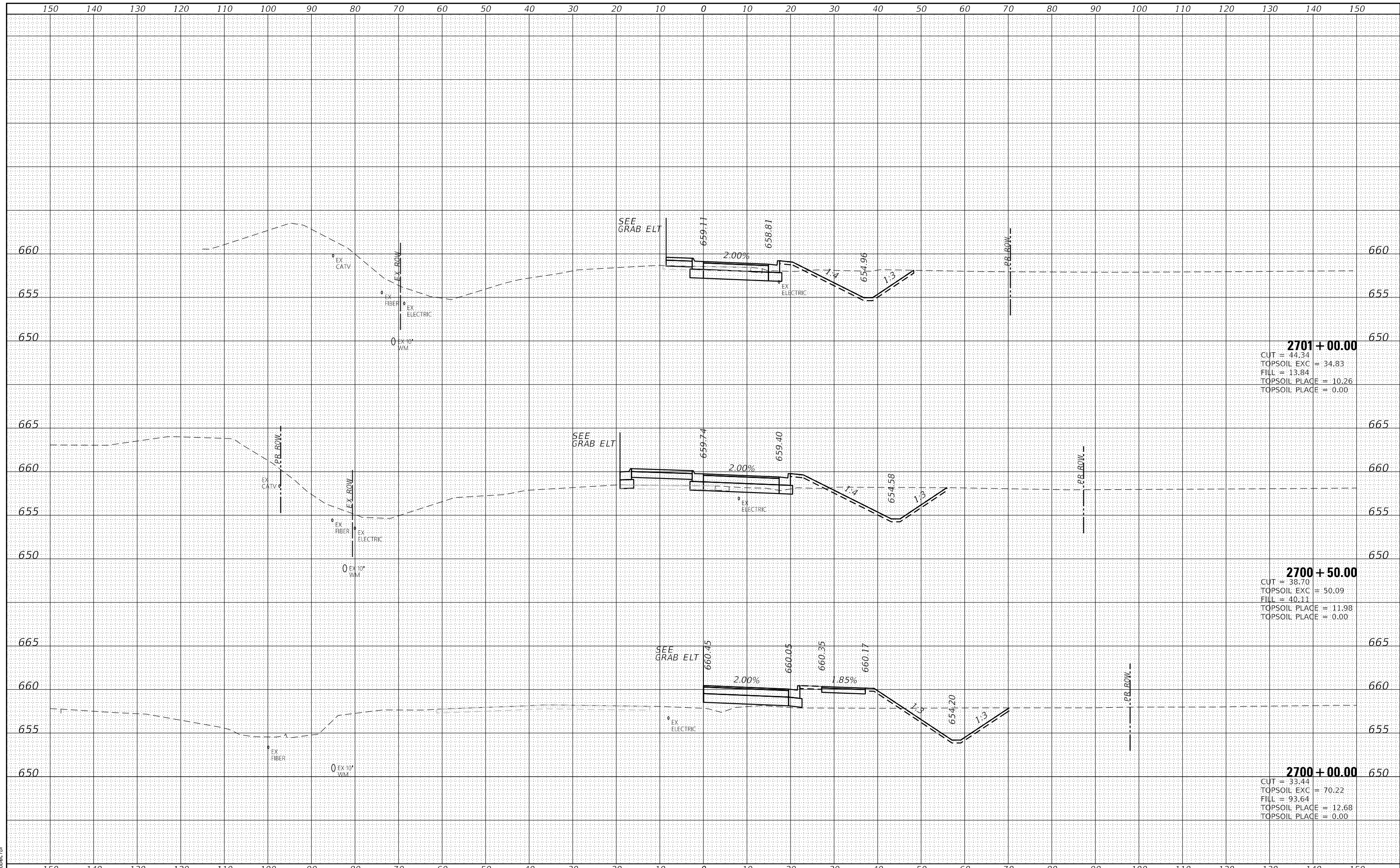
**1701 + 00.00**  
 CUT = 21.95  
 TOPSOIL EXC = 18.94  
 FILL = 11.19  
 TOPSOIL PLACE = 8.20  
 TOPSOIL PLACE = 0.00

	USER NAME = amiller DESIGNED - JMR DRAWN - AJM CHECKED - APS DATE - 10/21/2022	REVISED - REVISED - REVISED - REVISED -	<b>STATE OF ILLINOIS          DEPARTMENT OF TRANSPORTATION</b>	<b>CROSS SECTIONS          COLLINS RD AT GROVE RD          EAST LEFT PGL</b>		F.A. RTE. 2514 SECTION 19-00154-00-FP COUNTY KENDALL CONTRACT NO. 87800	SHEET NO. 310 TOTAL SHEETS 312
	PLOT SCALE = 20.0000' / in. PLOT DATE = 10/21/2022	SCALE: SHEET 2 OF 2 SHEETS STA. 1701+00.00 TO STA. 1701+97.00				ILLINOIS FED. AID PROJECT	

DATE	
BY	
FINISHED SURVEY	
PLOTTED TEMPLATE	
NOTE BOOK AREAS CHECKED	
NO.	

DATE	
BY	
ORIGINAL SURVEY	
PLOTTED TEMPLATE	
NOTE BOOK AREAS CHECKED	
NO.	

HRG PROJECT No: 19182  
 ACT: 19182  
 FILE NAME: 19182\_19182\_0018\_CROSS\_SECTIONS.dgn  
 PLOT DRIVER: J:\app\lpc\lpc.plt  
 PEN TABLE: plotpen.tbl



**2701 + 00.00**  
 CUT = 44.34  
 TOPSOIL EXC = 34.83  
 FILL = 13.84  
 TOPSOIL PLACE = 10.26  
 TOPSOIL PLACE = 0.00

**2700 + 50.00**  
 CUT = 38.70  
 TOPSOIL EXC = 50.09  
 FILL = 40.11  
 TOPSOIL PLACE = 11.98  
 TOPSOIL PLACE = 0.00

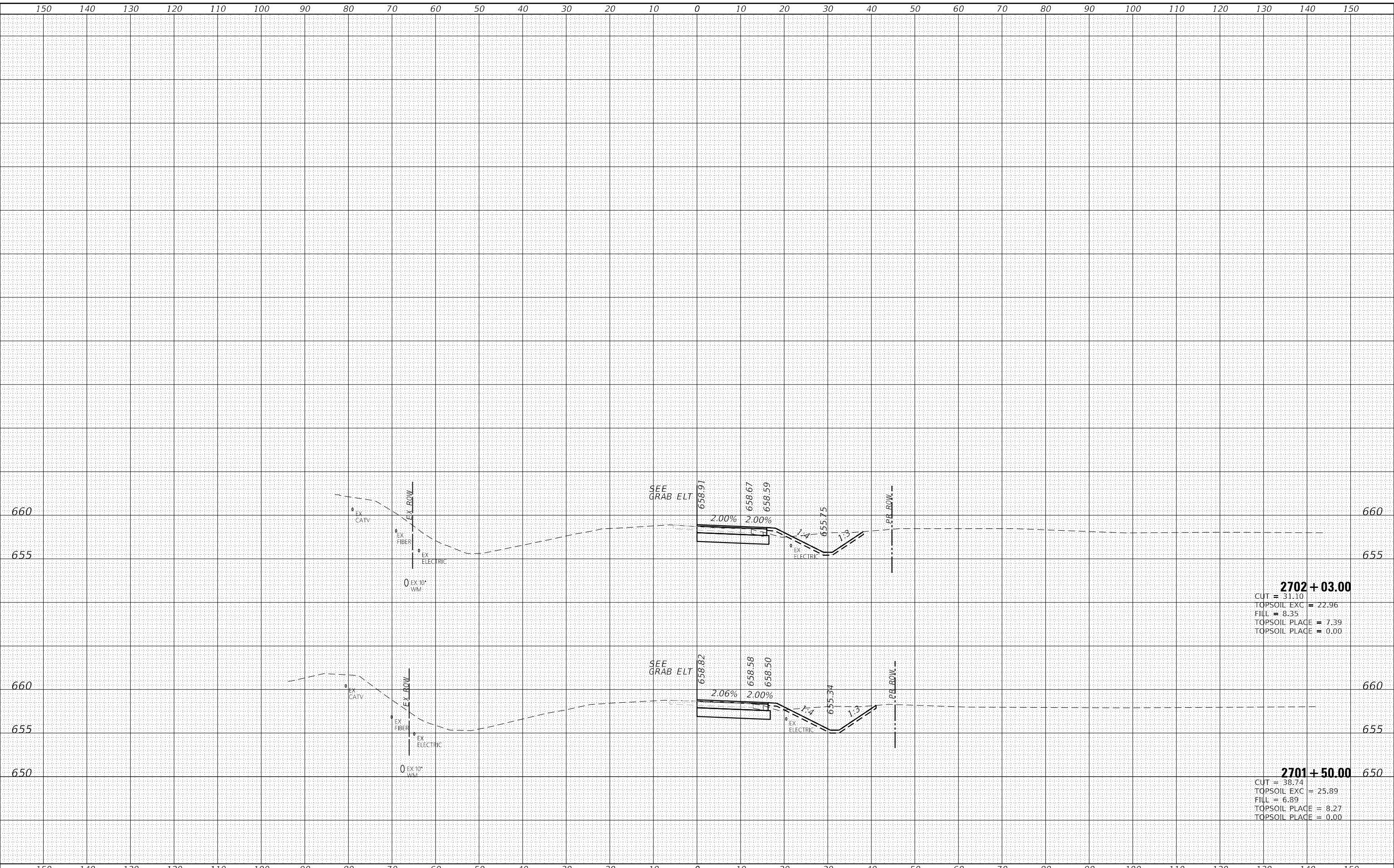
**2700 + 00.00**  
 CUT = 33.44  
 TOPSOIL EXC = 70.22  
 FILL = 93.64  
 TOPSOIL PLACE = 12.68  
 TOPSOIL PLACE = 0.00

	USER NAME = amiller DESIGNED - JMR DRAWN - AJM CHECKED - APS DATE - 10/21/2022	REVISED - REVISED - REVISED - REVISED -	<b>STATE OF ILLINOIS          DEPARTMENT OF TRANSPORTATION</b>	<b>CROSS SECTIONS          COLLINS RD AT GROVE RD          EAST RIGHT PGL</b>	F.A. RTE. 2514 SECTION 19-00154-00-FP COUNTY KENDALL CONTRACT NO. 87800	SHEET NO. 311 TOTAL SHEETS 312
	PLOT SCALE = 20.0000' / in. PLOT DATE = 10/21/2022	SCALE:			SHEET 1 OF 2 SHEETS STA. 2700+00.00 TO STA. 2701+00.00	ILLINOIS FED. AID PROJECT

DATE	
BY	
FINAL SURVEY	SURVEYED
NOTE BOOK NO.	PLOTTED
	AREAS CHECKED

DATE	
BY	
ORIGINAL SURVEY	SURVEYED
NOTE BOOK NO.	PLOTTED
	AREAS CHECKED

HRC PROJECT No: 19182  
 FILE NAME: 19182\_19182\_0018\_CROSS\_SECTIONS.dgn  
 PLOT DRIVER: ilcpldpcrto  
 PEN TABLE: p101tblpen.tbl



**2702 + 03.00**  
 CUT = 31.10  
 TOPSOIL EXC = 22.96  
 FILL = 8.35  
 TOPSOIL PLACE = 7.39  
 TOPSOIL PLACE = 0.00

**2701 + 50.00**  
 CUT = 38.74  
 TOPSOIL EXC = 25.89  
 FILL = 6.89  
 TOPSOIL PLACE = 8.27  
 TOPSOIL PLACE = 0.00

HRCGreen.com Illinois Professional Design Firm #184-001322	USER NAME = amiller DESIGNED - JMR DRAWN - AJM CHECKED - APS DATE - 10/21/2022	REVISED - REVISED - REVISED - REVISED -	<b>STATE OF ILLINOIS</b> <b>DEPARTMENT OF TRANSPORTATION</b>	<b>CROSS SECTIONS</b> <b>COLLINS RD AT GROVE RD</b> <b>EAST RIGHT PGL</b>	F.A. RTE. 2514 SECTION 19-00154-00-FP COUNTY KENDALL CONTRACT NO. 87800	TOTAL SHEETS 312 SHEET NO. 312
--	--	--	---	---	--	-----------------------------------

SCALE: SHEET 2 OF 2 SHEETS STA. 2701+50.00 TO STA. 2702+03.00

ILLINOIS FED. AID PROJECT