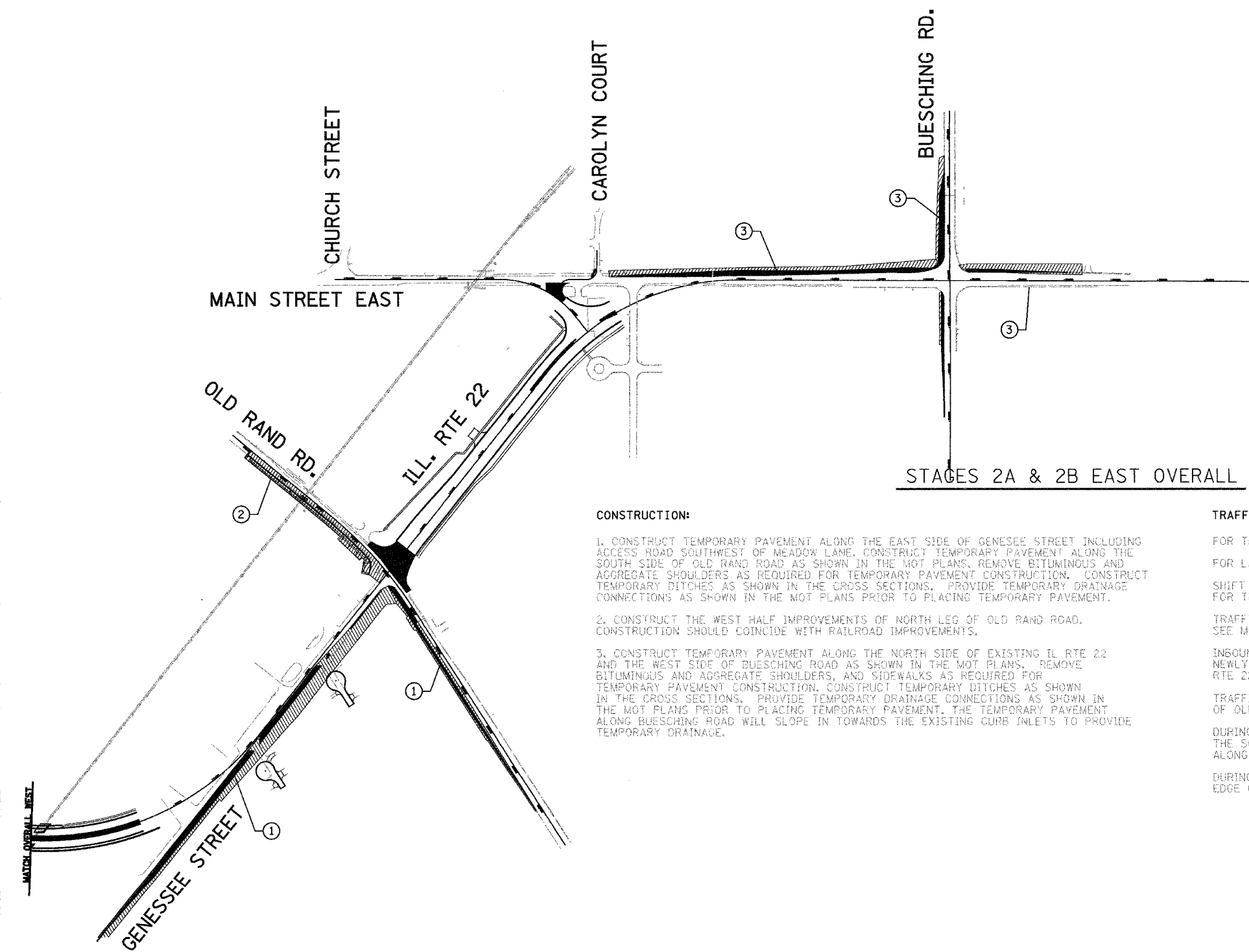
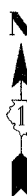


F.A. RTE.	SECTION	COUNTY	TOTAL SHEETS	SHEET NO.
337	19R-1	LAKE	800	122
STA.	TO STA.			
FED. ROAD DIST. NO.	ILLINOIS FED. AID PROJECT			

60997



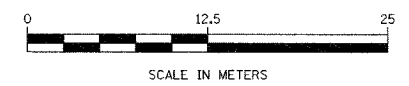
STAGES 2A & 2B EAST OVERALL

CONSTRUCTION:

1. CONSTRUCT TEMPORARY PAVEMENT ALONG THE EAST SIDE OF GENESSEE STREET INCLUDING ACCESS ROAD SOUTHWEST OF MEADOW LANE. CONSTRUCT TEMPORARY PAVEMENT ALONG THE SOUTH SIDE OF OLD RAND ROAD AS SHOWN IN THE MOT PLANS. REMOVE BITUMINOUS AND AGGREGATE SHOULDERS AS REQUIRED FOR TEMPORARY PAVEMENT CONSTRUCTION. CONSTRUCT TEMPORARY DITCHES AS SHOWN IN THE CROSS SECTIONS. PROVIDE TEMPORARY DRAINAGE CONNECTIONS AS SHOWN IN THE MOT PLANS PRIOR TO PLACING TEMPORARY PAVEMENT.
2. CONSTRUCT THE WEST HALF IMPROVEMENTS OF NORTH LEG OF OLD RAND ROAD. CONSTRUCTION SHOULD COINCIDE WITH RAILROAD IMPROVEMENTS.
3. CONSTRUCT TEMPORARY PAVEMENT ALONG THE NORTH SIDE OF EXISTING IL RTE 22 AND THE WEST SIDE OF BUESCHING ROAD AS SHOWN IN THE MOT PLANS. REMOVE BITUMINOUS AND AGGREGATE SHOULDERS, AND SIDEWALKS AS REQUIRED FOR TEMPORARY PAVEMENT CONSTRUCTION. CONSTRUCT TEMPORARY DITCHES AS SHOWN IN THE CROSS SECTIONS. PROVIDE TEMPORARY DRAINAGE CONNECTIONS AS SHOWN IN THE MOT PLANS PRIOR TO PLACING TEMPORARY PAVEMENT. THE TEMPORARY PAVEMENT ALONG BUESCHING ROAD WILL SLOPE IN TOWARDS THE EXISTING CURB INLETS TO PROVIDE TEMPORARY DRAINAGE.

TRAFFIC:

- FOR TEMPORARY PAVEMENT CONSTRUCTION USE HIGHWAY STANDARD 701602
- FOR LANE CLOSURE USE HIGHWAY STANDARD 701301.
- SHIFT TRAFFIC TO WESTERN EDGE OF GENESSEE STREET. A FLAGGER WILL BE REQUIRED FOR THE TEMPORARY WIDENING.
- TRAFFIC SHALL BE ONE-WAY OUT OF TOWN ALONG NORTH LEG OF OLD RAND ROAD. SEE MOT PLANS
- INBOUND TRAFFIC ALONG SOUTH LEG OF OLD RAND ROAD WILL BE DETOURED TO THE NEWLY CONSTRUCTED EASTBOUND LANES OF IL RTE 22 AND INTERSECT WITH EXISTING IL RTE 22 TO THE WEST OF CAROLYN COURT. SEE MOT PLANS.
- TRAFFIC LANE WIDTHS ARE CONSTRICTED ALONG THE NORTHERN EDGE OF THE SOUTH LEG OF OLD RAND ROAD.
- DURING TEMPORARY WIDENING ALONG IL RTE 22, TRAFFIC LANES ARE CONSTRICTED TO THE SOUTHERN EDGE OF THE EXISTING PAVEMENT TO THE WEST OF BUESCHING ROAD AND ALONG THE NORTHERN EDGE OF EXISTING PAVEMENT TO THE EAST OF BUESCHING ROAD.
- DURING TEMPORARY WIDENING, TRAFFIC LANES ARE CONSTRICTED ALONG THE EASTERN EDGE OF EXISTING PAVEMENT ALONG BUESCHING ROAD.



NOTE : SEE SHEET MT-1 FOR NOTES ON TEMP PAVEMENT MARKINGS

REVISIONS	
NAME	DATE

ILLINOIS DEPARTMENT OF TRANSPORTATION
 ILLINOIS ROUTE 22
 FROM US RTE 12 TO BUESCHING RD
 MAINTENANCE OF TRAFFIC
 OVERALL EAST STAGES 2A & 2B

DRAWN BY BKN
 CHECKED BY ACW
 DATE 7/21/04