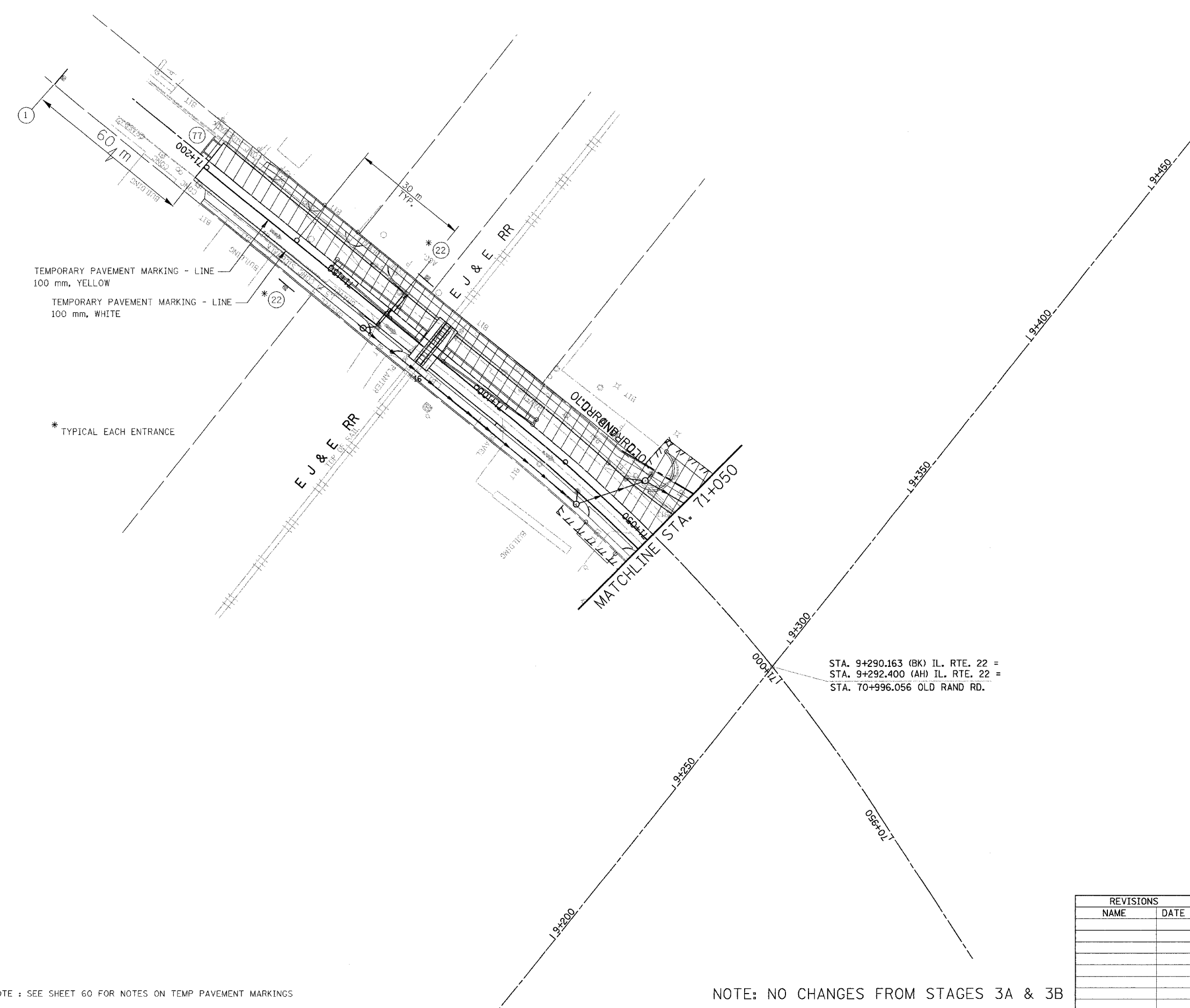
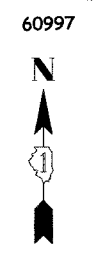


F.A. RTE.	SECTION	COUNTY	TOTAL SHEETS	SHEET NO.
337	19R-1	LAKE	800	168
STA.		TO STA.		
FED. ROAD DIST. NO.		ILLINOIS FED. AID PROJECT		



TEMPORARY PAVEMENT MARKING - LINE
100 mm, YELLOW

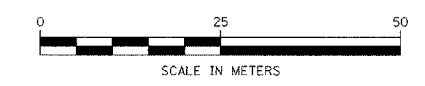
TEMPORARY PAVEMENT MARKING - LINE
100 mm, WHITE

* TYPICAL EACH ENTRANCE

STA. 9+290.163 (BK) IL. RTE. 22 =
STA. 9+292.400 (AH) IL. RTE. 22 =
STA. 70+996.056 OLD RAND RD.

LEGEND

- TEMPORARY PAVEMENT
- CONSTRUCTION WORK ZONE



REVISIONS	
NAME	DATE

ILLINOIS DEPARTMENT OF TRANSPORTATION
ILLINOIS ROUTE 22
FROM US RTE 12 TO BUESCHING RD
OLD RAND ROAD
MAINTENANCE OF TRAFFIC
STA. 71+050 TO STA. 71+200
STAGE 4A & 4B

DATE 7/21/04

DRAWN BY REZ
CHECKED BY ACW

NOTE : SEE SHEET 60 FOR NOTES ON TEMP PAVEMENT MARKINGS

NOTE: NO CHANGES FROM STAGES 3A & 3B