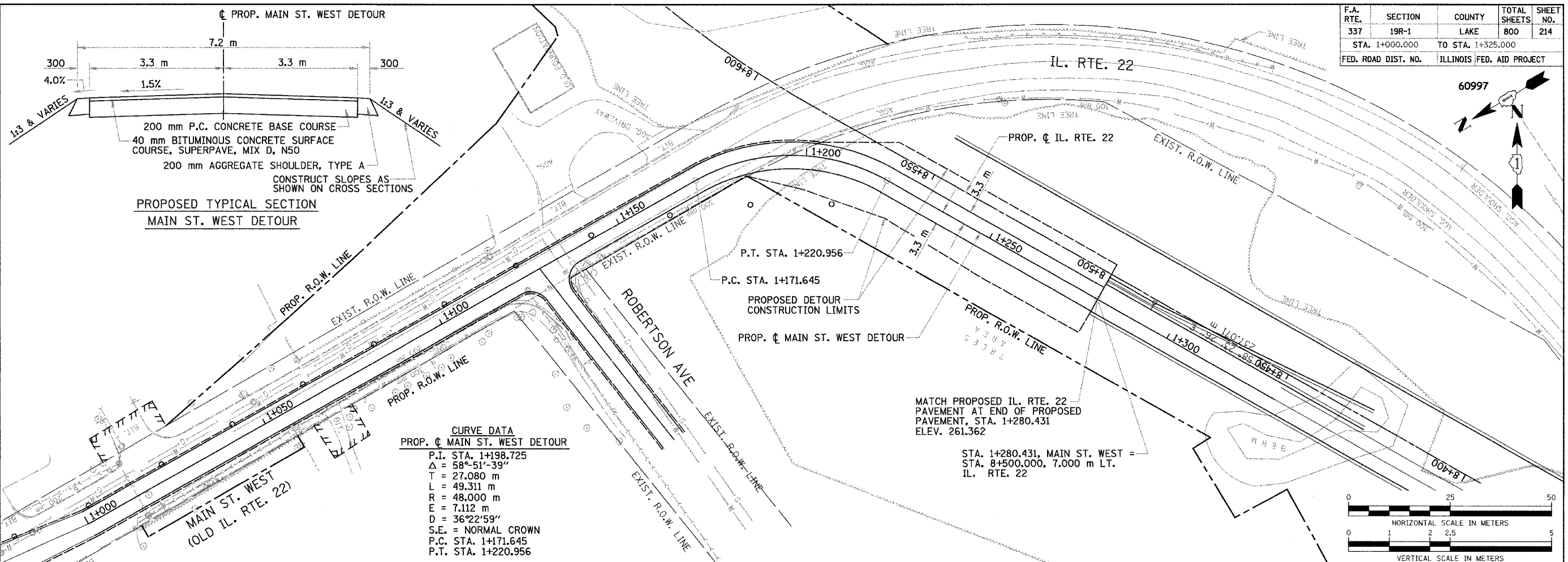
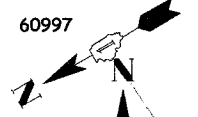
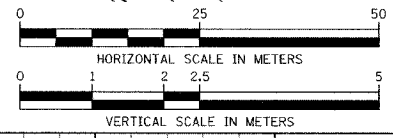


| | | | | |
|---------------------|---------|---------------------------|--------------|-----------|
| F.A. RTE. | SECTION | COUNTY | TOTAL SHEETS | SHEET NO. |
| 337 | 19R-1 | LAKE | 800 | 214 |
| STA. 1+000.000 | | TO STA. 1+325.000 | | |
| FED. ROAD DIST. NO. | | ILLINOIS FED. AID PROJECT | | |



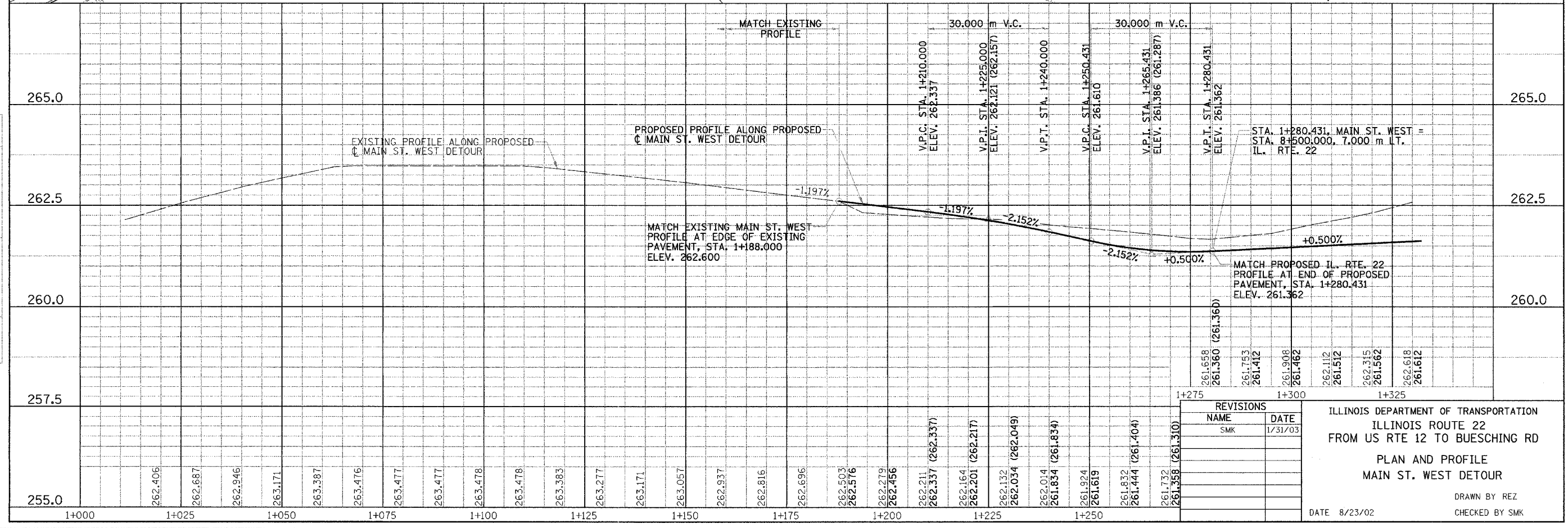
CURVE DATA
PROP. ϕ MAIN ST. WEST DETOUR

| | |
|-----------|--------------|
| P.I. STA. | 1+198.725 |
| Δ | 58°-51'-39" |
| T | 27.080 m |
| L | 49.311 m |
| R | 48.000 m |
| E | 7.112 m |
| D | 36°22'59" |
| S.E. | NORMAL CROWN |
| P.C. STA. | 1+171.645 |
| P.T. STA. | 1+220.956 |



| | |
|---------------|------|
| FINAL SURVEY | DATE |
| BY | |
| SURVEYED | |
| PLOTTED | |
| NOTE: 8000 | |
| TEMPLATE | |
| AREAS CHECKED | |
| NO. | |

| | |
|-----------------|------|
| ORIGINAL SURVEY | DATE |
| BY | |
| SURVEYED | |
| PLOTTED | |
| NOTE: 8000 | |
| TEMPLATE | |
| AREAS CHECKED | |
| NO. | |



REVISIONS

| NAME | DATE |
|------|---------|
| SMK | 1/31/03 |

ILLINOIS DEPARTMENT OF TRANSPORTATION
ILLINOIS ROUTE 22
FROM US RTE 12 TO BUESCHING RD
PLAN AND PROFILE
MAIN ST. WEST DETOUR
DATE 8/23/02
DRAWN BY REZ
CHECKED BY SMK