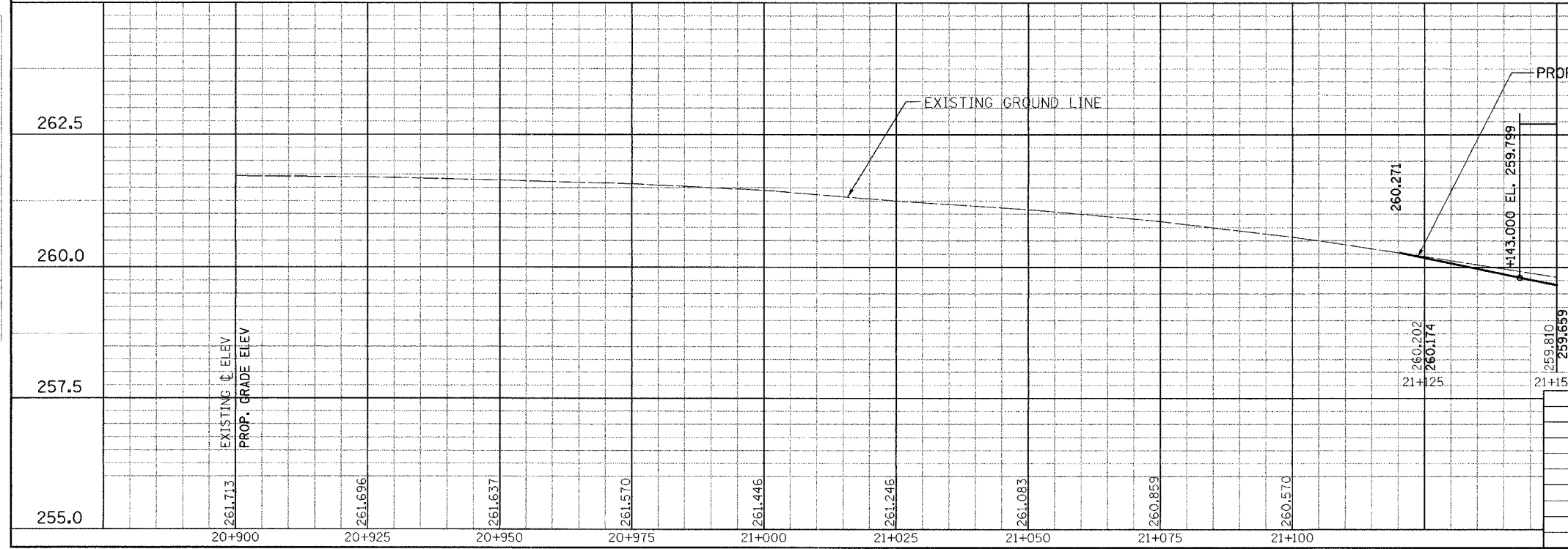
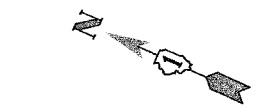
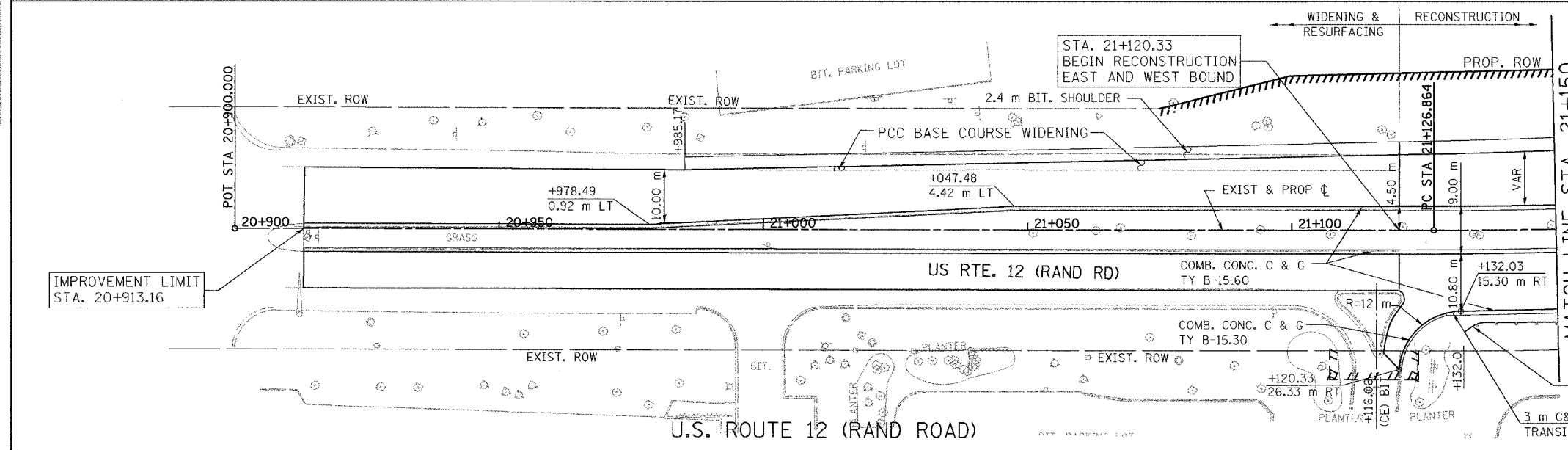
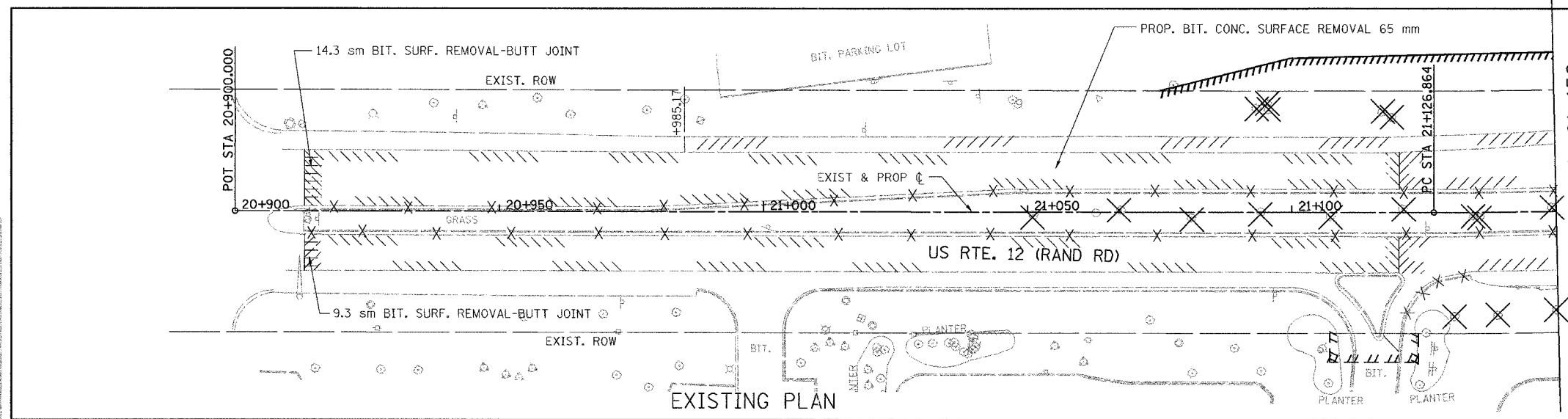


F.A. RTE.	SECTION	COUNTY	TOTAL SHEETS	SHEET NO.
337	19R-1	LAKE	800	234
STA.		TO STA.		
FED. ROAD DIST. NO.		ILLINOIS	FED. AID PROJECT	
		60997		



LEGEND

- PAVEMENT REMOVAL
- DRIVEWAY, SIDEWALK & MEDIAN REMOVAL
- BIT SURF REMOVAL
- BIT SURF REM BUTT JT
- C & G REM
- 10" TREE REMOVAL



REVISIONS	
NAME	DATE

ILLINOIS DEPARTMENT OF TRANSPORTATION
 ILLINOIS ROUTE 22
 FROM US RTE 12 TO BUESCHING RD
 US ROUTE 12 (RAND ROAD)
 PLAN AND PROFILE
 STA. 20+950 TO STA. 21+150

SCALE: 1:500 HORIZ.
 1:50 VERT.
 DATE: 07/21/04

DRAWN BY:
 CHECKED BY:

FINAL SURVEY PLOTTED	DATE
NOTE BOOK TEMPLATE	
AREAS CHECKED	
NO.	

ORIGINAL SURVEYED	BY	DATE
NOTE BOOK TEMPLATE		
AREAS CHECKED		
NO.		