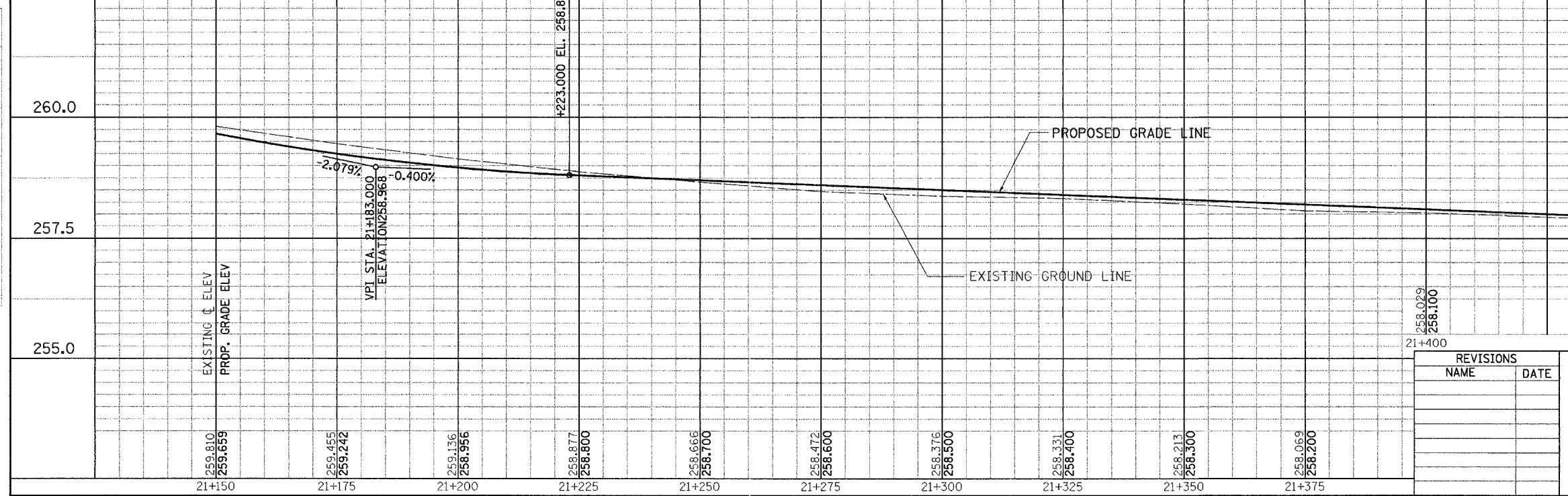
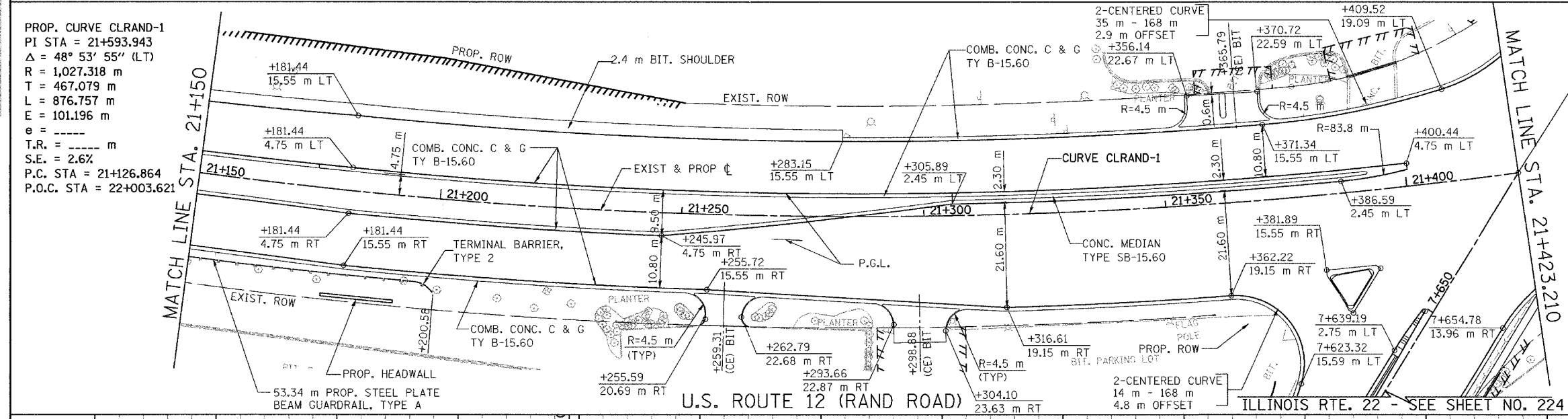
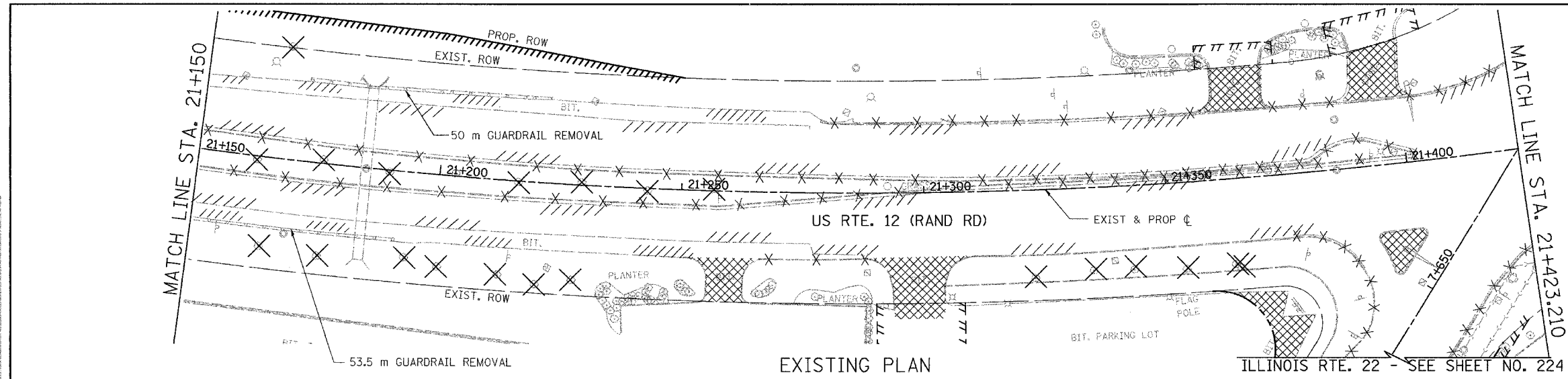


F.A. RTE.	SECTION	COUNTY	TOTAL SHEETS	SHEET NO.
337	19R-1	LAKE	800	235
STA.		TO STA.		
FED. ROAD DIST. NO.		ILLINOIS FED. AID PROJECT		
		60997		

LEGEND

- PAVEMENT REMOVAL
- DRIVEWAY, SIDEWALK & MEDIAN REMOVAL
- BIT SURF REMOVAL
- BIT SURF REM BUTT JT
- C & G REM
- 10" TREE REMOVAL



FINAL SURVEY PLOTTED
NOTE BOOK TEMPLATE AREAS CHECKED

BY	DATE

ORIGINAL SURVEY PLOTTED
NOTE BOOK TEMPLATE AREAS CHECKED

BY	DATE

REVISIONS	
NAME	DATE

ILLINOIS DEPARTMENT OF TRANSPORTATION
ILLINOIS ROUTE 22
FROM US RTE 12 TO BUESCHING RD
US ROUTE 12 (RAND ROAD)
PLAN AND PROFILE
STA. 21+150 STA. 21+423.511

SCALE: 1:500 HORIZ.
1:50 VERT.
DATE: 07/21/04

DRAWN BY:
CHECKED BY: