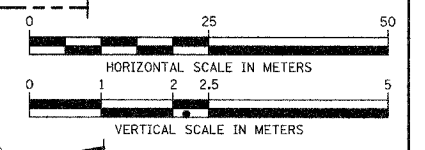
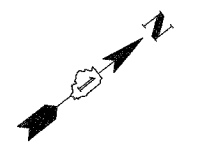
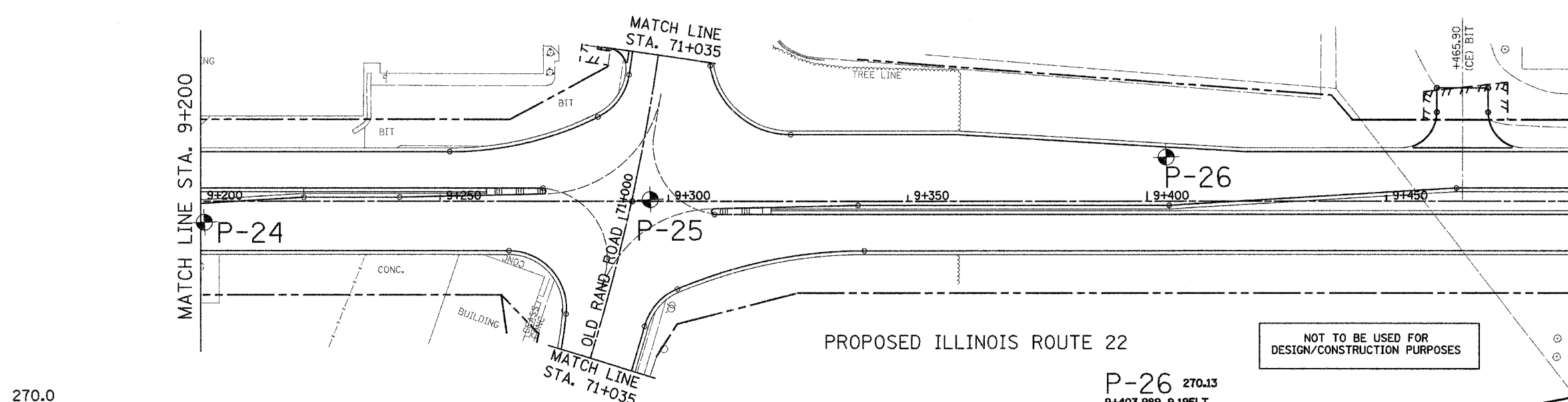
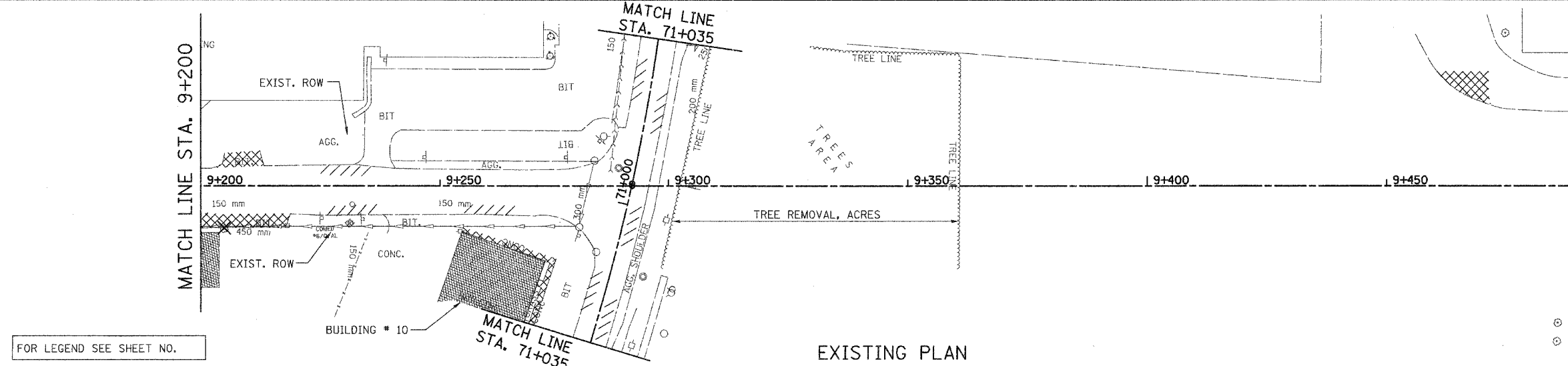


F.A. RTE.	SECTION	COUNTY	TOTAL SHEETS	SHEET NO.
337	19R-1	LAKE	800	246K
STA.		TO STA.		
FED. ROAD DIST. NO.		ILLINOIS FED. AID PROJECT		
CONTRACT NO. 60997				

MATCH LINE STA. 9+200

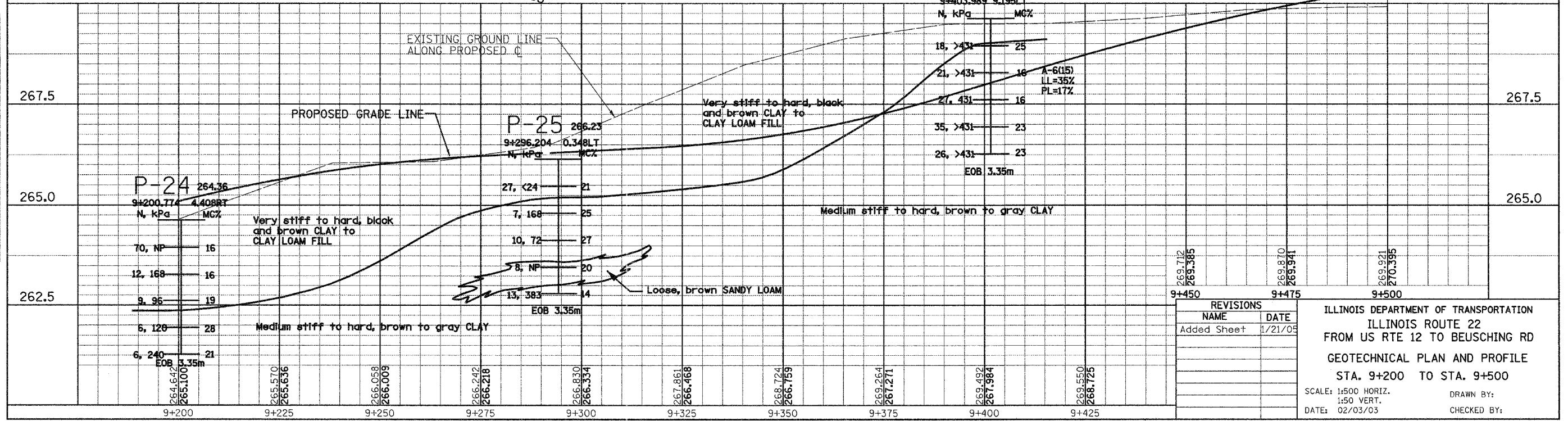
MATCH LINE STA. 9+500

BY	DATE
FINAL SURVEY PLOTTED	
NOTE BOOK TEMPLATE AREAS CHECKED	
NO.	



NOT TO BE USED FOR DESIGN/CONSTRUCTION PURPOSES

BY	DATE
ORIGINAL SURVEY PLOTTED	
NOTE BOOK TEMPLATE AREAS CHECKED	
NO.	



REVISIONS	
NAME	DATE
Added Sheet	1/21/05

ILLINOIS DEPARTMENT OF TRANSPORTATION
 ILLINOIS ROUTE 22
 FROM US RTE 12 TO BEUSCHING RD
 GEOTECHNICAL PLAN AND PROFILE
 STA. 9+200 TO STA. 9+500

SCALE: 1:500 HORIZ.
 1:50 VERT.
 DATE: 02/03/03

DRAWN BY:
 CHECKED BY: