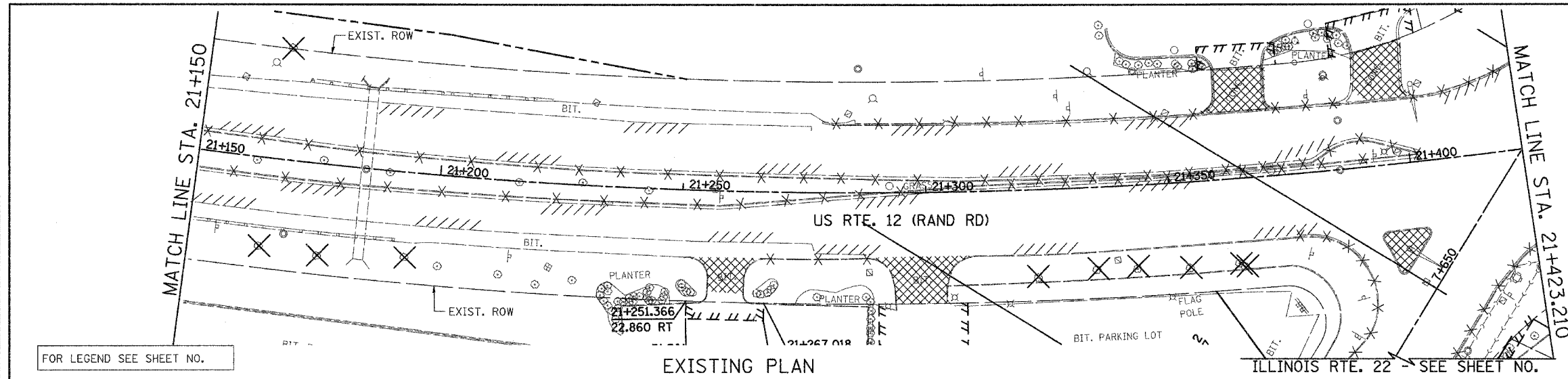
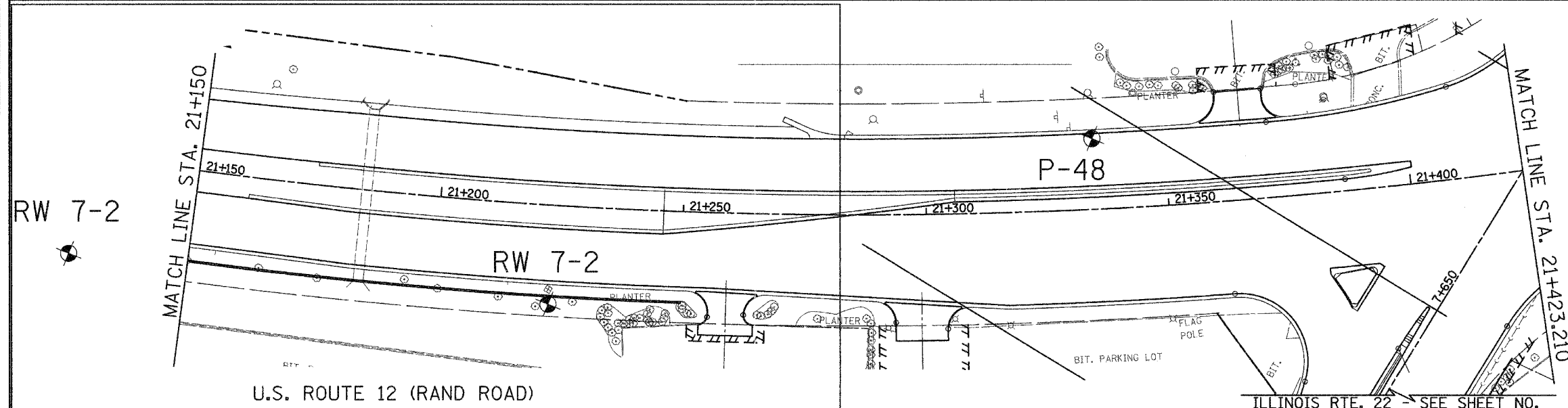


F.A. RTE.	SECTION	COUNTY	TOTAL SHEETS	SHEET NO.
337	19R-1	LAKE	800	2460
STA.	TO STA.			
FED. ROAD DIST. NO.	ILLINOIS FED. AID PROJECT			
	CONTRACT NO. 60997			

DATE	
BY	
FINAL SURVEY PLOTTED	
NOTE BOOK TEMPLATE	
AREAS CHECKED	
NO.	

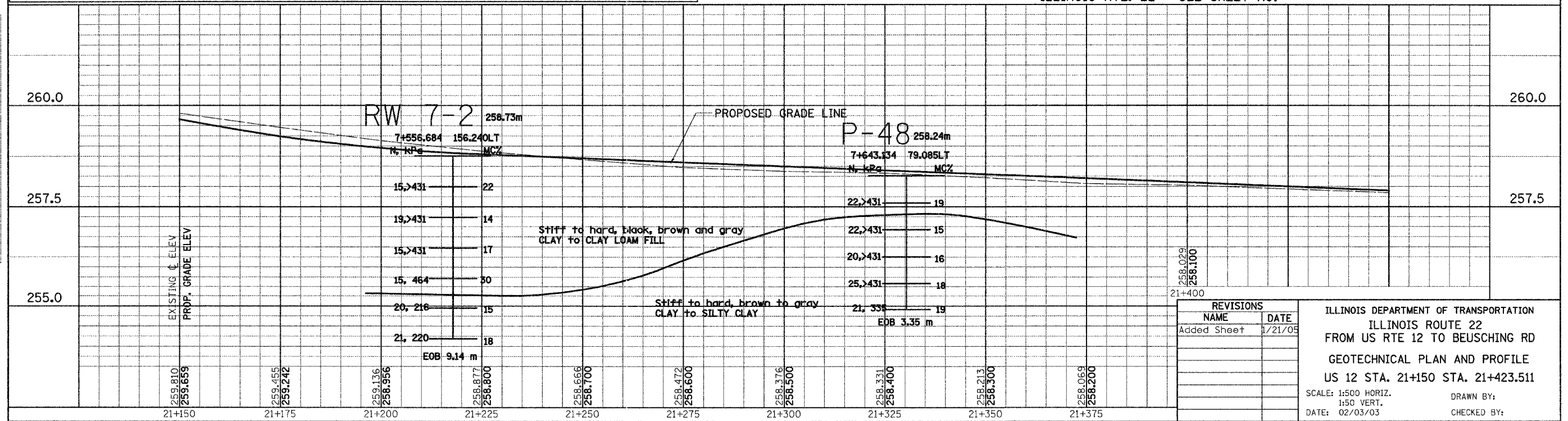


FOR LEGEND SEE SHEET NO.



NOT TO BE USED FOR DESIGN/CONSTRUCTION PURPOSES

DATE	
BY	
ORIGINAL SURVEY PLOTTED	
NOTE BOOK TEMPLATE	
AREAS CHECKED	
NO.	



REVISIONS	
NAME	DATE
Added Sheet	1/21/05

ILLINOIS DEPARTMENT OF TRANSPORTATION
 ILLINOIS ROUTE 22
 FROM US RTE 12 TO BEUSCHING RD
 GEOTECHNICAL PLAN AND PROFILE
 US 12 STA. 21+150 STA. 21+423.511
 SCALE: 1:500 HORIZ.
 1:50 VERT.
 DATE: 02/03/03
 DRAWN BY:
 CHECKED BY: