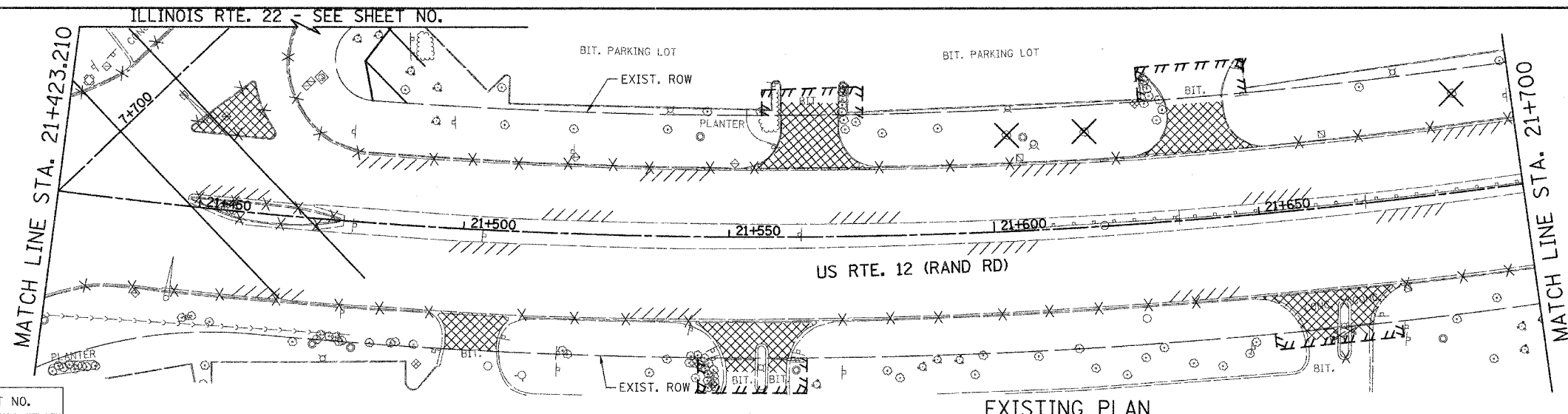
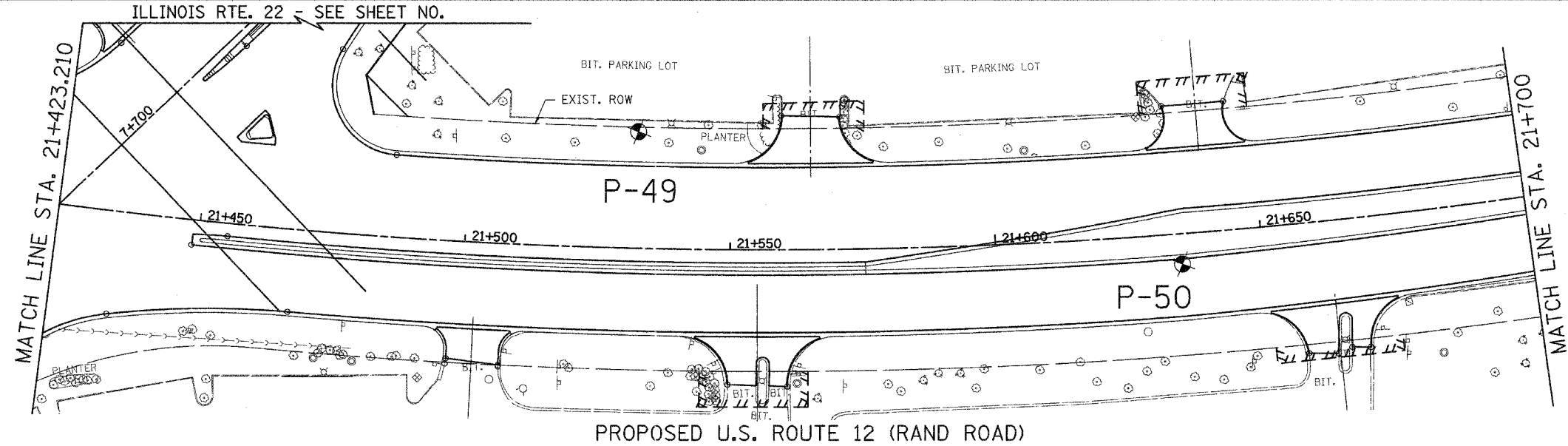


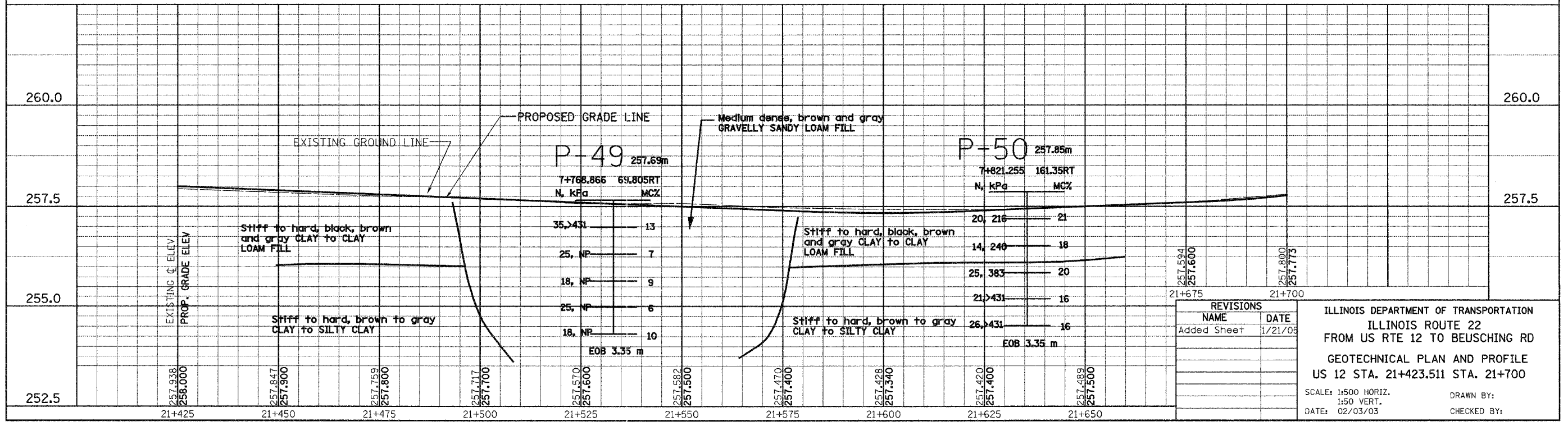
F.A. RTE.	SECTION	COUNTY	TOTAL SHEETS	SHEET NO.
337	19R-1	LAKE	800	246R
STA.		TO STA.		
FED. ROAD DIST. NO.		ILLINOIS FED. AID PROJECT		
CONTRACT NO. 60997				



FOR LEGEND SEE SHEET NO.



NOT TO BE USED FOR DESIGN/CONSTRUCTION PURPOSES



REVISIONS	
NAME	DATE
Added Sheet	1/21/08

ILLINOIS DEPARTMENT OF TRANSPORTATION  
 ILLINOIS ROUTE 22  
 FROM US RTE 12 TO BEUSCHING RD  
 GEOTECHNICAL PLAN AND PROFILE  
 US 12 STA. 21+423.511 STA. 21+700  
 SCALE: 1:500 HORIZ.  
 1:50 VERT.  
 DATE: 02/03/03  
 DRAWN BY:  
 CHECKED BY:

BY	DATE
FINAL SURVEY PLOTTED	
NOTE BOOK TEMPLATE	
AREAS CHECKED	
NO.	

BY	DATE
ORIGINAL SURVEY PLOTTED	
NOTE BOOK TEMPLATE	
AREAS CHECKED	
NO.	