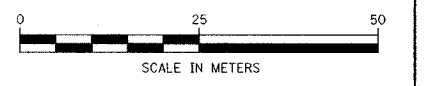
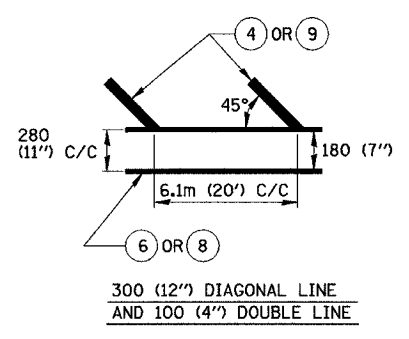
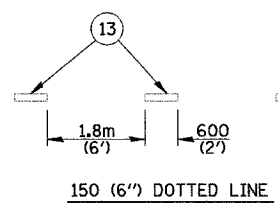
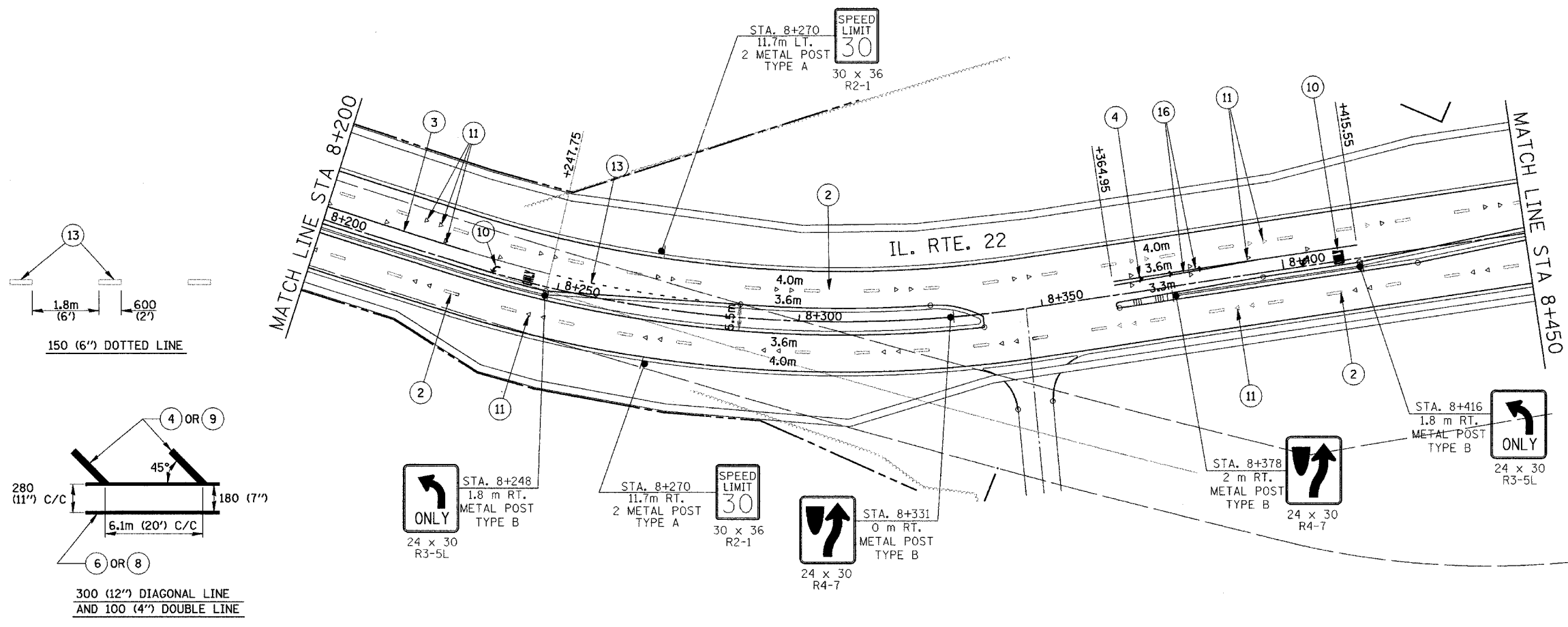


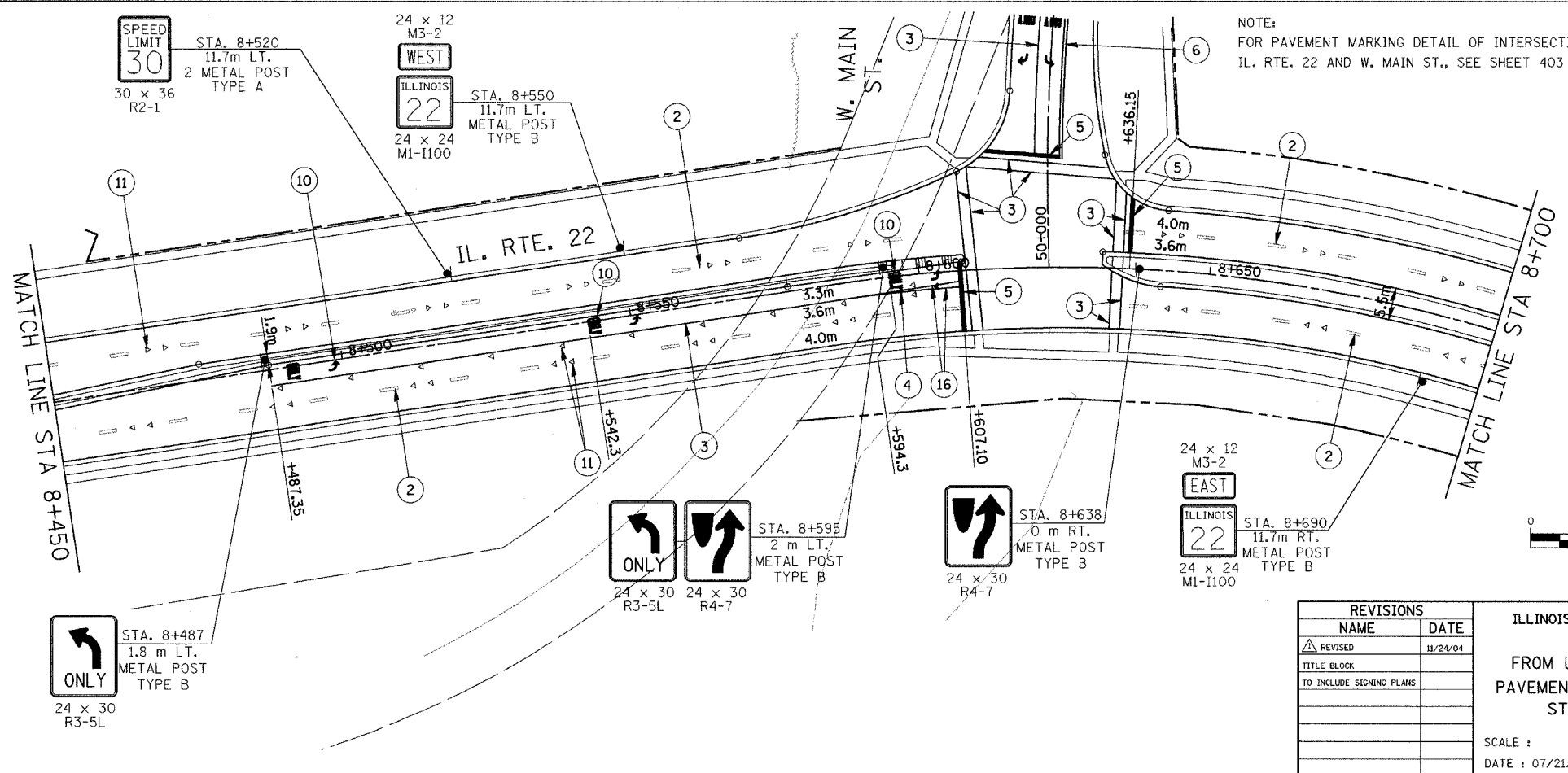
F.A. RTE.	SECTION	COUNTY	TOTAL SHEETS	SHEET NO.
337	19R-1	LAKE	800	395
STA. 8+200		TO STA. 8+700		
FED. ROAD DIST. NO.		ILLINOIS FED. AID PROJECT		

#60997

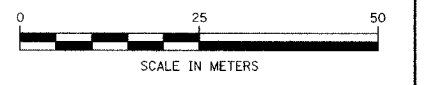


LEGEND FOR PAVEMENT MARKINGS

- ① PAVEMENT MARKING LINE 100mm (WHITE)
- ② PAVEMENT MARKING LINE 100mm (WHITE, 3m-DASH, 9m-SKIP)
- ③ PAVEMENT MARKING LINE 150mm (WHITE)
- ④ PAVEMENT MARKING LINE 300mm (WHITE)
- ⑤ PAVEMENT MARKING LINE 600mm (WHITE)
- ⑥ PAVEMENT MARKING LINE 100mm (YELLOW, 2-100mm @ 280mm C/C)
- ⑦ PAVEMENT MARKING LINE 100mm (YELLOW SOLID)
- ⑧ PAVEMENT MARKING LINE 100mm (YELLOW, 3m-DASH, 9m-SKIP)
- ⑨ PAVEMENT MARKING LINE 300mm (YELLOW)
- ⑩ PAVEMENT MARKING LETTERS AND SYMBOLS (WHITE)
- ⑪ RAISED REFLECTIVE PAVEMENT MARKERS ONE WAY CRYSTAL MARKER
- ⑫ RAISED REFLECTIVE PAVEMENT MARKERS TWO WAY AMBER MARKER
- ⑬ PAVEMENT MARKING LINE 150mm (WHITE, 0.6m-DASH, 1.8m-SKIP)
- ⑭ RAISED REFLECTIVE PAVEMENT MARKERS ONE WAY AMBER MARKER
- ⑮ PAVEMENT MARKING LINE 150mm (YELLOW, 0.6m-DASH, 1.8m-SKIP)
- ⑯ PAVEMENT MARKING LINE 200mm (WHITE)



NOTE: FOR PAVEMENT MARKING DETAIL OF INTERSECTION OF IL. RTE. 22 AND W. MAIN ST., SEE SHEET 403 OF 800.



REVISIONS	
NAME	DATE
REVISOR	11/24/04
TITLE BLOCK	
TO INCLUDE SIGNING PLANS	

ILLINOIS DEPARTMENT OF TRANSPORTATION
 ILLINOIS ROUTE 22
 FROM US RTE 12 TO BUESCHING RD
 PAVEMENT MARKING AND SIGNING PLANS
 STA. 8+200 TO STA. 8+700

SCALE :
 DATE : 07/21/04

DESIGNED BY J.T.M.
 CHECKED BY J.M.C.