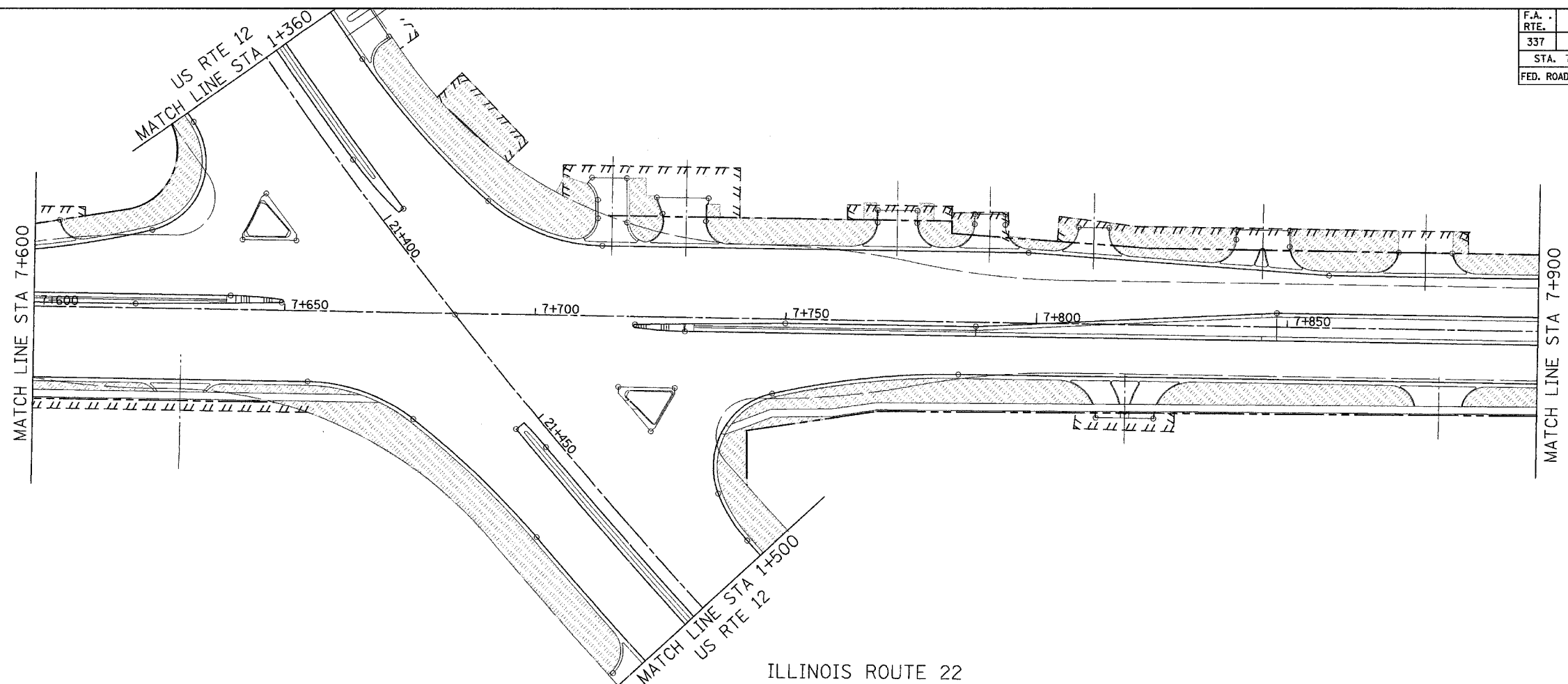
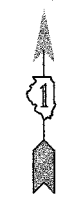
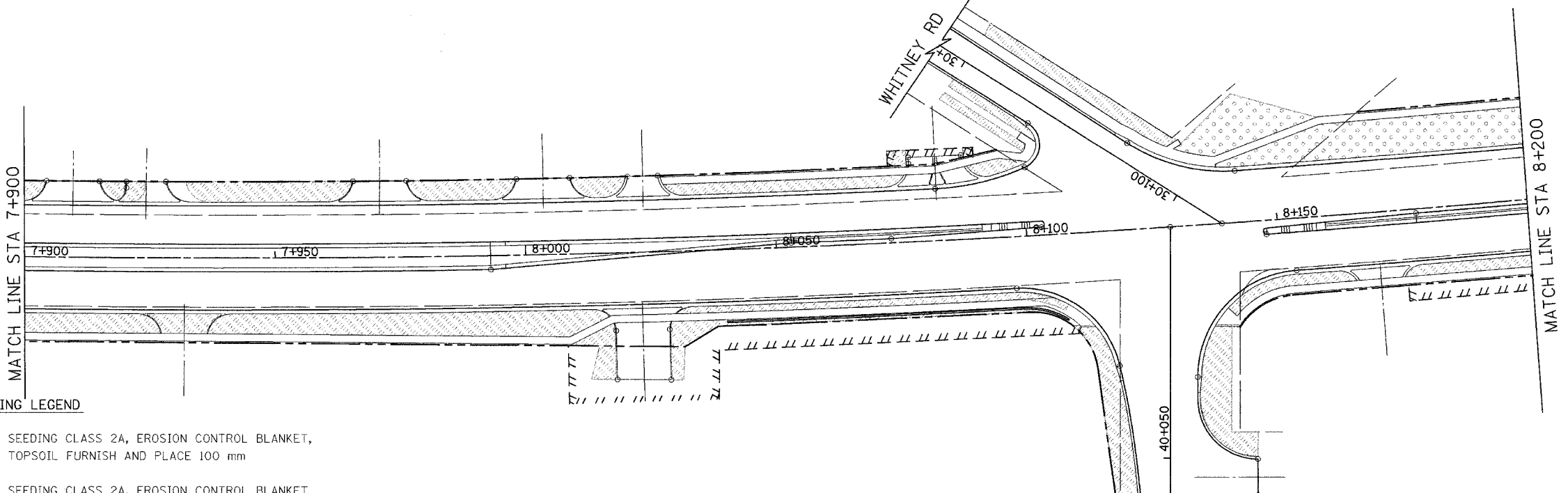


F.A. RTE.	SECTION	COUNTY	TOTAL SHEETS	SHEET NO.
337	19R-1	LAKE	800	409
STA. 7+600		TO STA. 8+200		
FED. ROAD DIST. NO.		ILLINOIS FED. AID PROJECT		

60997







ILLINOIS ROUTE 22



ILLINOIS ROUTE 22

LANDSCAPING LEGEND

-  SEEDING CLASS 2A, EROSION CONTROL BLANKET, TOPSOIL FURNISH AND PLACE 100 mm
-  SEEDING CLASS 2A, EROSION CONTROL BLANKET, TOPSOIL FURNISH AND PLACE 600 mm
-  SEEDING CLASS 4 AND COMPOST, EROSION CONTROL BLANKET, FURNISH AND PLACE, 100 mm
-  SODDING SALT TOLERANT, TOPSOIL FURNISH AND PLACE 100 mm

REVISIONS	
NAME	DATE

ILLINOIS DEPARTMENT OF TRANSPORTATION  
 ILLINOIS ROUTE 22  
 FROM US RTE 12 TO BUESCHING RD  
 LANDSCAPING PLAN  
 STA. 7+600 TO STA. 8+200

SCALE : 1:500  
 DATE : 07/21/04

DESIGNED BY VAP  
 CHECKED BY DDL