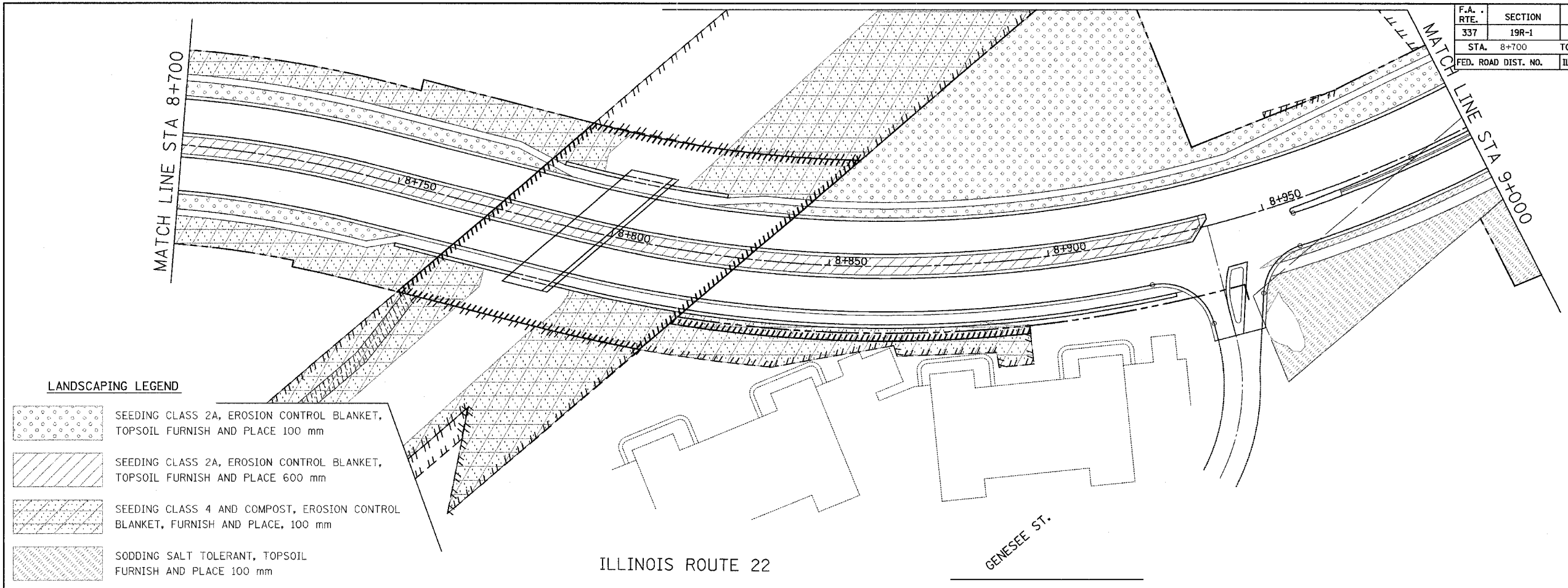






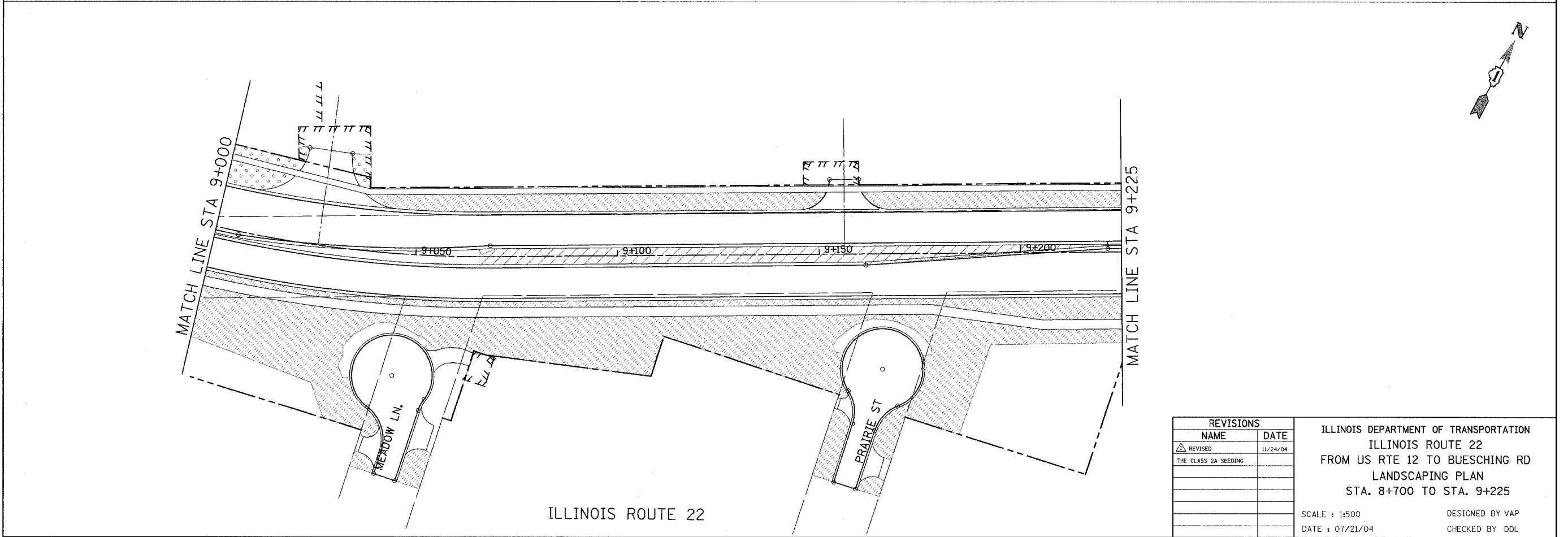
|                     |               |                  |              |           |
|---------------------|---------------|------------------|--------------|-----------|
| F.A. RTE.           | SECTION       | COUNTY           | TOTAL SHEETS | SHEET NO. |
| 337                 | 19R-1         | LAKE             | 800          | 411       |
| STA. 8+700          | TO STA. 9+225 |                  |              |           |
| FED. ROAD DIST. NO. | ILLINOIS      | FED. AID PROJECT |              |           |

#60997



**LANDSCAPING LEGEND**

-  SEEDING CLASS 2A, EROSION CONTROL BLANKET, TOPSOIL FURNISH AND PLACE 100 mm
-  SEEDING CLASS 2A, EROSION CONTROL BLANKET, TOPSOIL FURNISH AND PLACE 600 mm
-  SEEDING CLASS 4 AND COMPOST, EROSION CONTROL BLANKET, FURNISH AND PLACE, 100 mm
-  SODDING SALT TOLERANT, TOPSOIL FURNISH AND PLACE 100 mm



| REVISIONS            |          |
|----------------------|----------|
| NAME                 | DATE     |
| REVISOR              | 11/24/04 |
| THE CLASS 2A SEEDING |          |
|                      |          |
|                      |          |
|                      |          |
|                      |          |

ILLINOIS DEPARTMENT OF TRANSPORTATION  
 ILLINOIS ROUTE 22  
 FROM US RTE 12 TO BUESCHING RD  
 LANDSCAPING PLAN  
 STA. 8+700 TO STA. 9+225

SCALE : 1:500  
 DATE : 07/21/04

DESIGNED BY VAP  
 CHECKED BY DDL