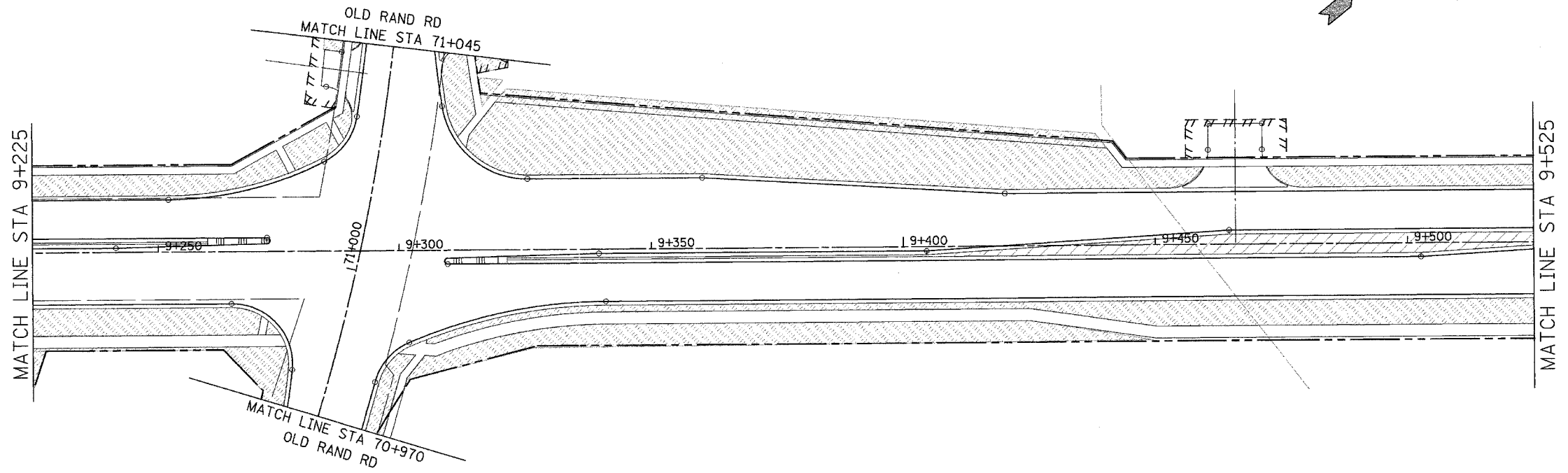






F.A. RTE.	SECTION	COUNTY	TOTAL SHEETS	SHEET NO.
337	19R-1	LAKE	800	412
STA. 9+225		TO STA. 9+800		
FED. ROAD DIST. NO.		ILLINOIS FED. AID PROJECT		

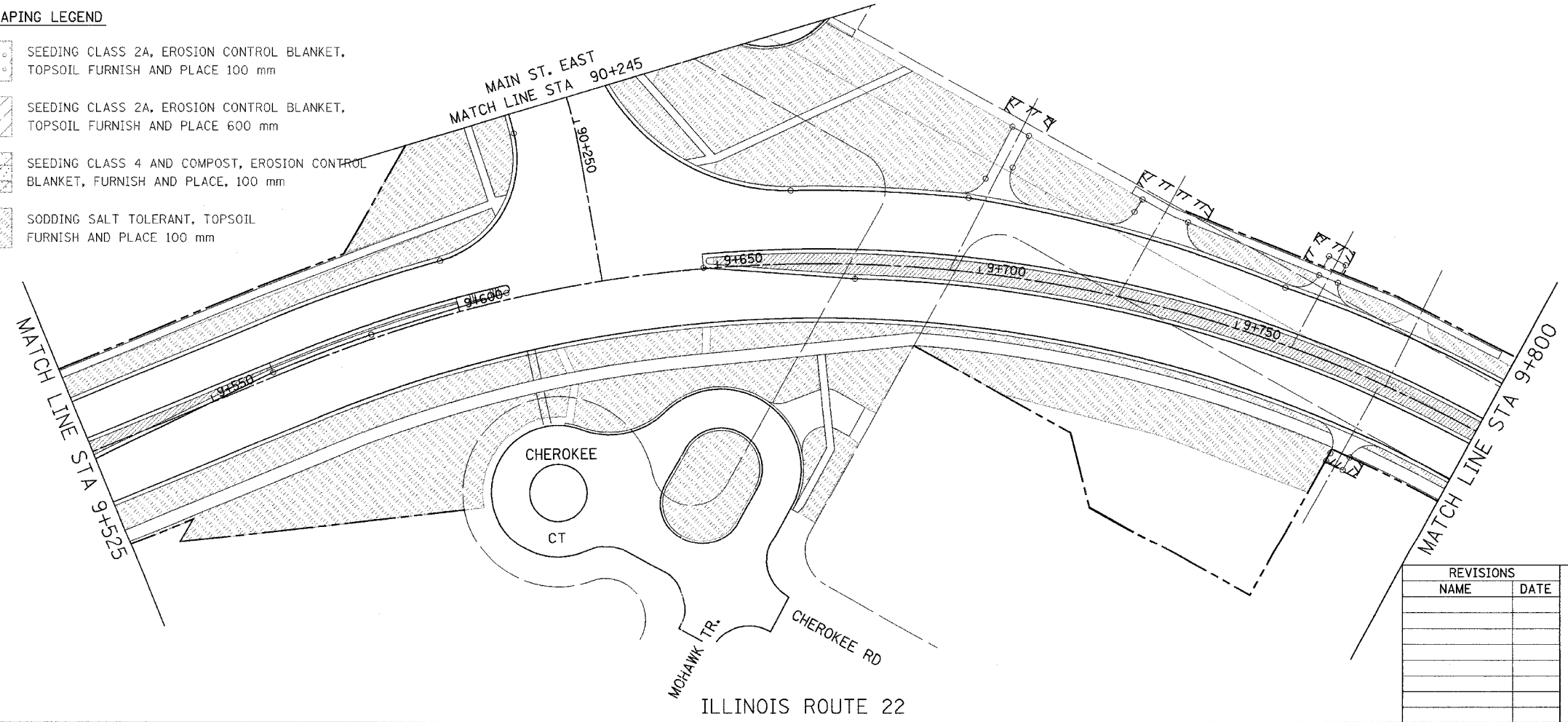
60997



ILLINOIS ROUTE 22

LANDSCAPING LEGEND

-  SEEDING CLASS 2A, EROSION CONTROL BLANKET, TOPSOIL FURNISH AND PLACE 100 mm
-  SEEDING CLASS 2A, EROSION CONTROL BLANKET, TOPSOIL FURNISH AND PLACE 600 mm
-  SEEDING CLASS 4 AND COMPOST, EROSION CONTROL BLANKET, FURNISH AND PLACE, 100 mm
-  SODDING SALT TOLERANT, TOPSOIL FURNISH AND PLACE 100 mm



REVISIONS	
NAME	DATE

ILLINOIS DEPARTMENT OF TRANSPORTATION
 ILLINOIS ROUTE 22
 FROM US RTE 12 TO BUESCHING RD
 LANDSCAPING PLAN
 STA. 9+225 TO STA. 9+800

SCALE : 1:500
 DATE : 07/21/04

DESIGNED BY VAP
 CHECKED BY DDL