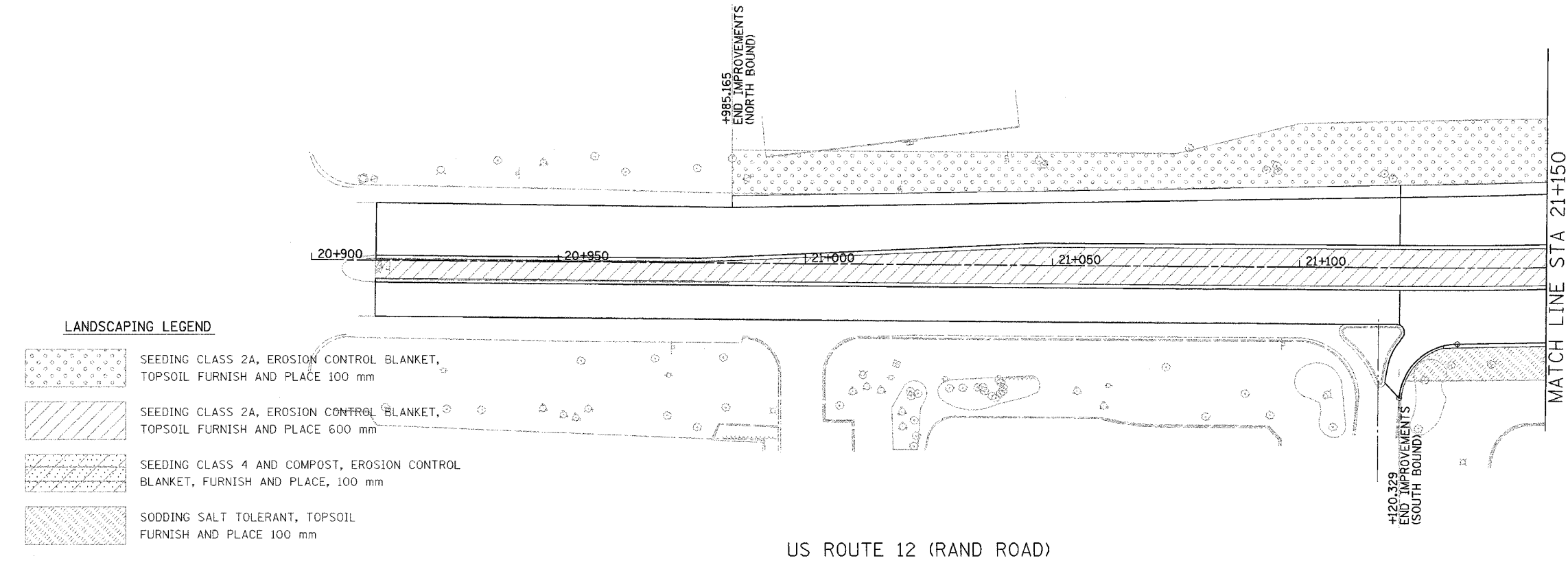






F.A. RTE.	SECTION	COUNTY	TOTAL SHEETS	SHEET NO.
337	19R-1	LAKE	800	414
STA.		TO STA.		
FED. ROAD DIST. NO.		ILLINOIS FED. AID PROJECT		

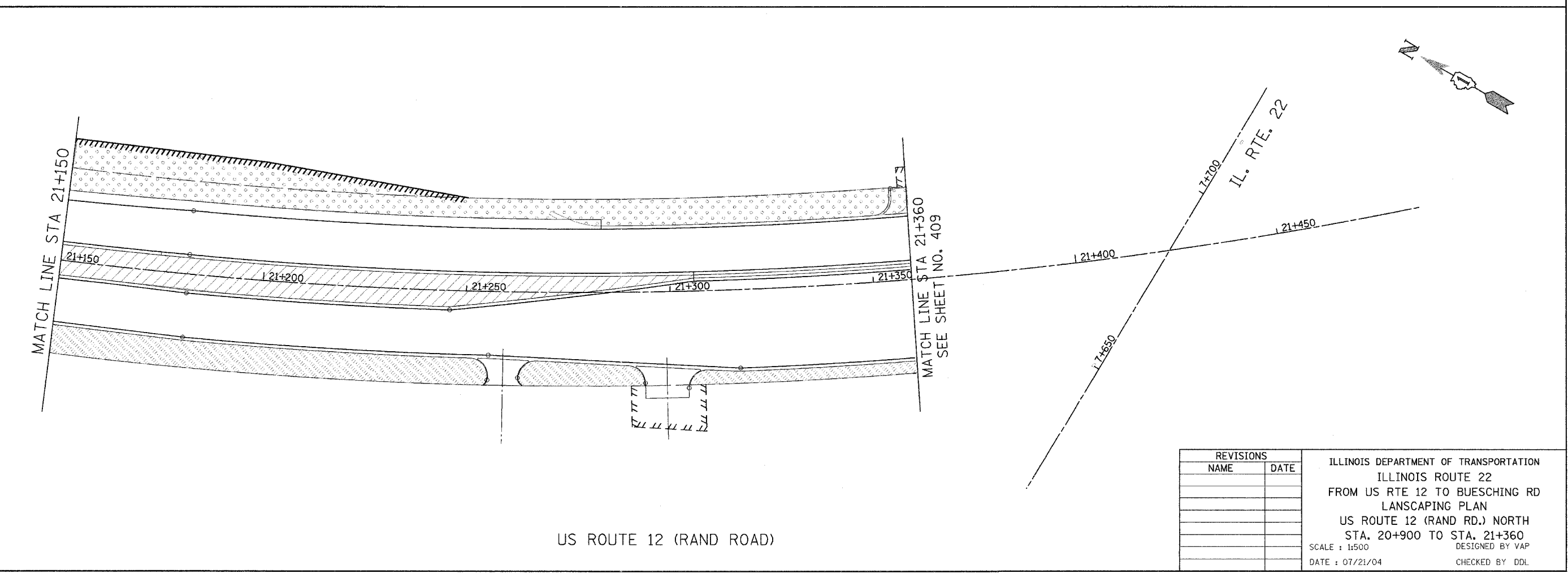
60997



LANDSCAPING LEGEND

-  SEEDING CLASS 2A, EROSION CONTROL BLANKET, TOPSOIL FURNISH AND PLACE 100 mm
-  SEEDING CLASS 2A, EROSION CONTROL BLANKET, TOPSOIL FURNISH AND PLACE 600 mm
-  SEEDING CLASS 4 AND COMPOST, EROSION CONTROL BLANKET, FURNISH AND PLACE, 100 mm
-  SODDING SALT TOLERANT, TOPSOIL FURNISH AND PLACE 100 mm

US ROUTE 12 (RAND ROAD)



US ROUTE 12 (RAND ROAD)

REVISIONS	
NAME	DATE

ILLINOIS DEPARTMENT OF TRANSPORTATION
 ILLINOIS ROUTE 22
 FROM US RTE 12 TO BUESCHING RD
 LANDSCAPING PLAN
 US ROUTE 12 (RAND RD.) NORTH
 STA. 20+900 TO STA. 21+360
 SCALE : 1:500
 DATE : 07/21/04
 DESIGNED BY VAP
 CHECKED BY DDL