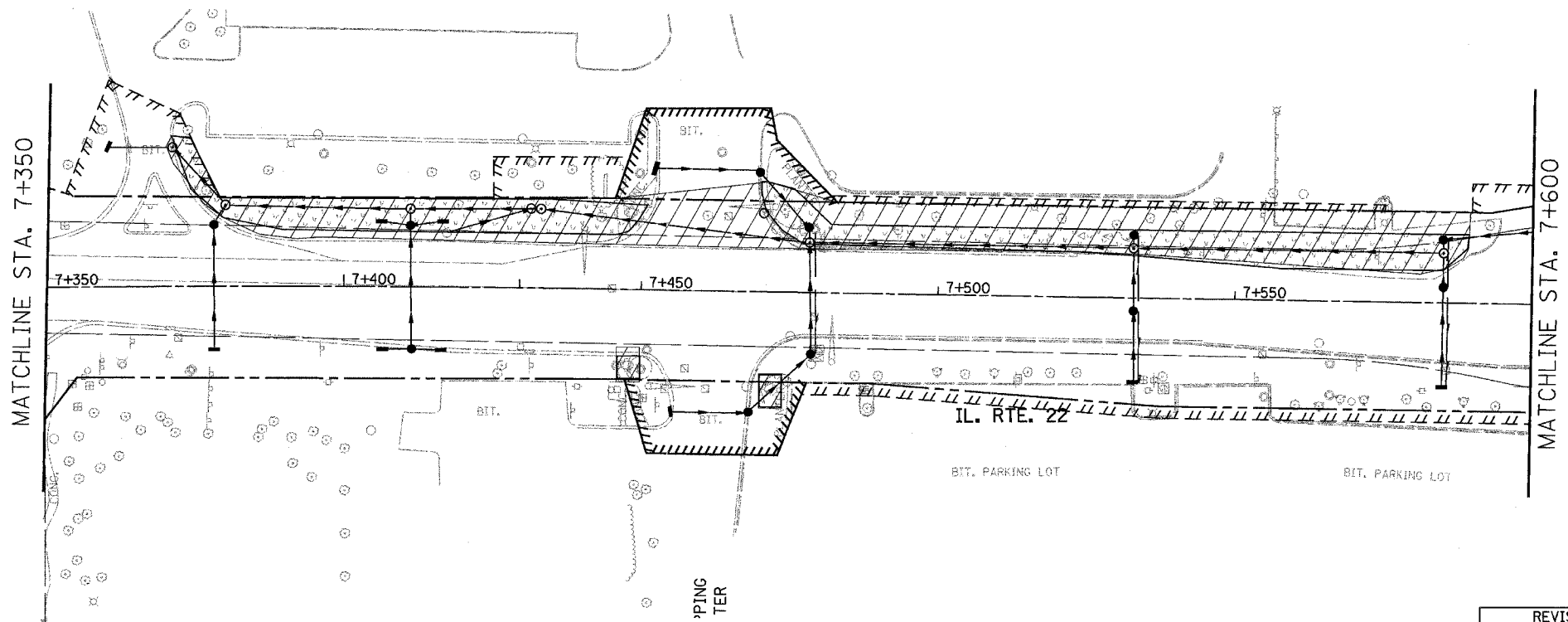
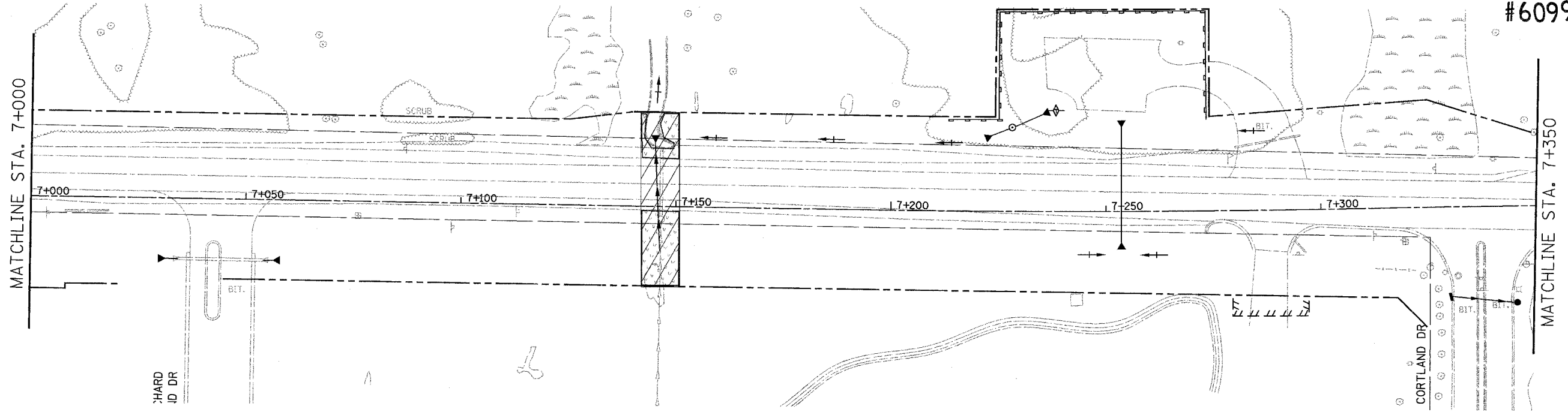


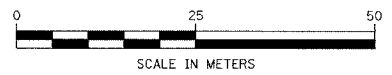
F.A. RTE.	SECTION	COUNTY	TOTAL SHEETS	SHEET NO.
337	19R-1	LAKE	800	421
STA. 7+450		TO STA. 7+600		
FED. ROAD DIST. NO.		ILLINOIS FED. AID PROJECT		

#60997



**LEGEND:**

- DRAINAGE STRUCTURE INLET FILTER
- INLET AND PIPE PROTECTION
- PERIMETER EROSION BARRIER
- TEMPORARY EROSION CONTROL SEEDING
- TEMPORARY DITCH CHECK
- DIVERSION CHANNEL
- SLOPE DRAIN



REVISIONS	
NAME	DATE
Rev. Geometry Sta. 11/24/04	
6+922 to 7+440	

ILLINOIS DEPARTMENT OF TRANSPORTATION  
 ILLINOIS ROUTE 22  
 FROM US RTE 12 TO BUESCHING RD  
 TEMPORARY EROSION CONTROL PLAN  
 STA. 7+000 TO STA. 7+600  
 STAGE 1A

DATE 7/21/04  
 DRAWN BY RLS  
 CHECKED BY MBF