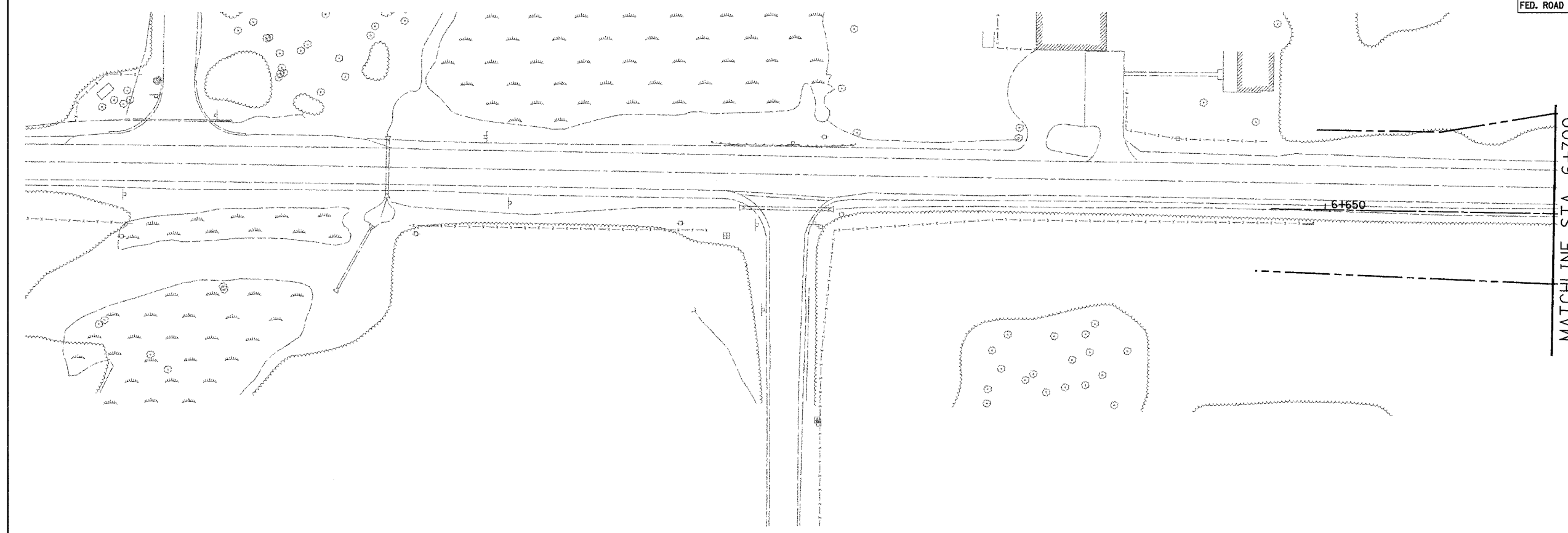
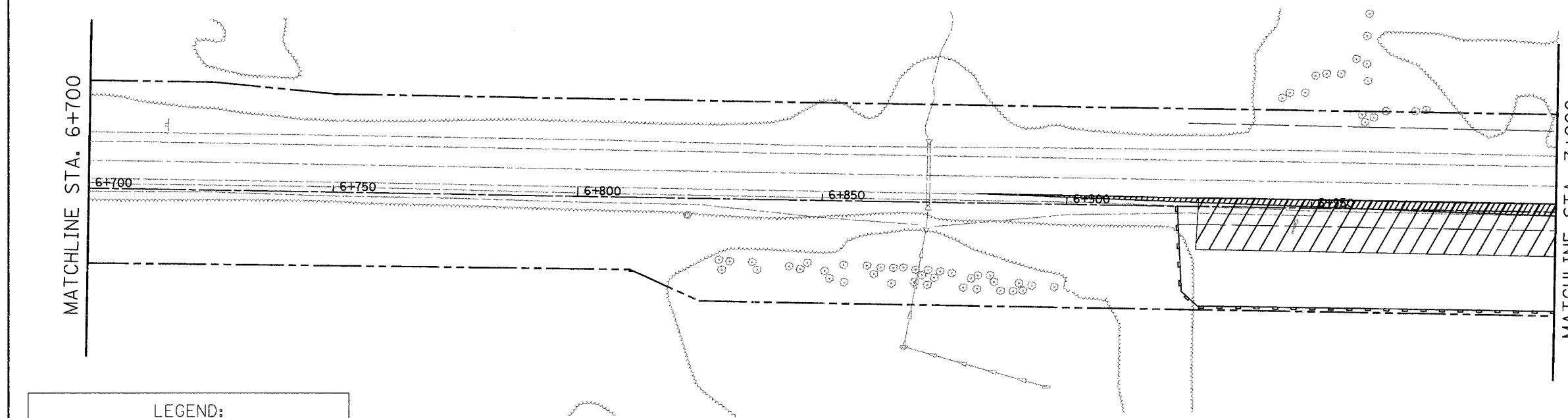


F.A. RTE.	SECTION	COUNTY	TOTAL SHEETS	SHEET NO.
337	19R-1	LAKE	800	428
STA. 7+450		TO STA. 7+600		
FED. ROAD DIST. NO.		ILLINOIS FED. AID PROJECT		

60997

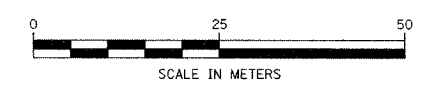


MATCHLINE STA. 6+700



MATCHLINE STA. 6+700

MATCHLINE STA. 7+000



LEGEND:

	DRAINAGE STRUCTURE INLET FILTER
	INLET AND PIPE PROTECTION
	PERIMETER EROSION BARRIER
	TEMPORARY EROSION CONTROL SEEDING
	TEMPORARY DITCH CHECK
	DIVERSION CHANNEL
	SLOPE DRAIN

REVISIONS	
NAME	DATE

ILLINOIS DEPARTMENT OF TRANSPORTATION
 ILLINOIS ROUTE 22
 FROM US RTE 12 TO BUESCHING RD
 TEMPORARY EROSION CONTROL PLAN
 STA. 6+638 TO STA. 7+000
 STAGE 1B
 DRAWN BY RLS
 CHECKED BY MBF
 DATE 7/21/04