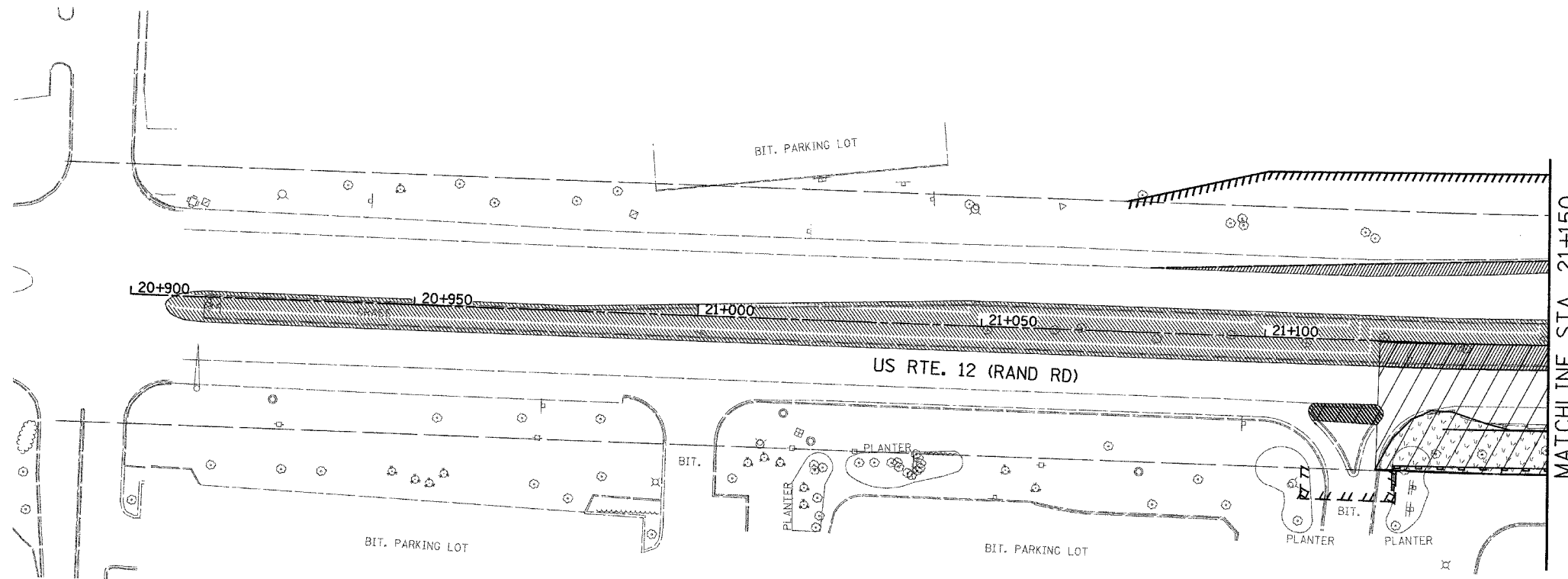


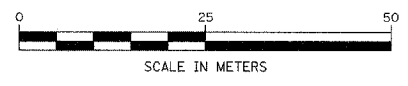
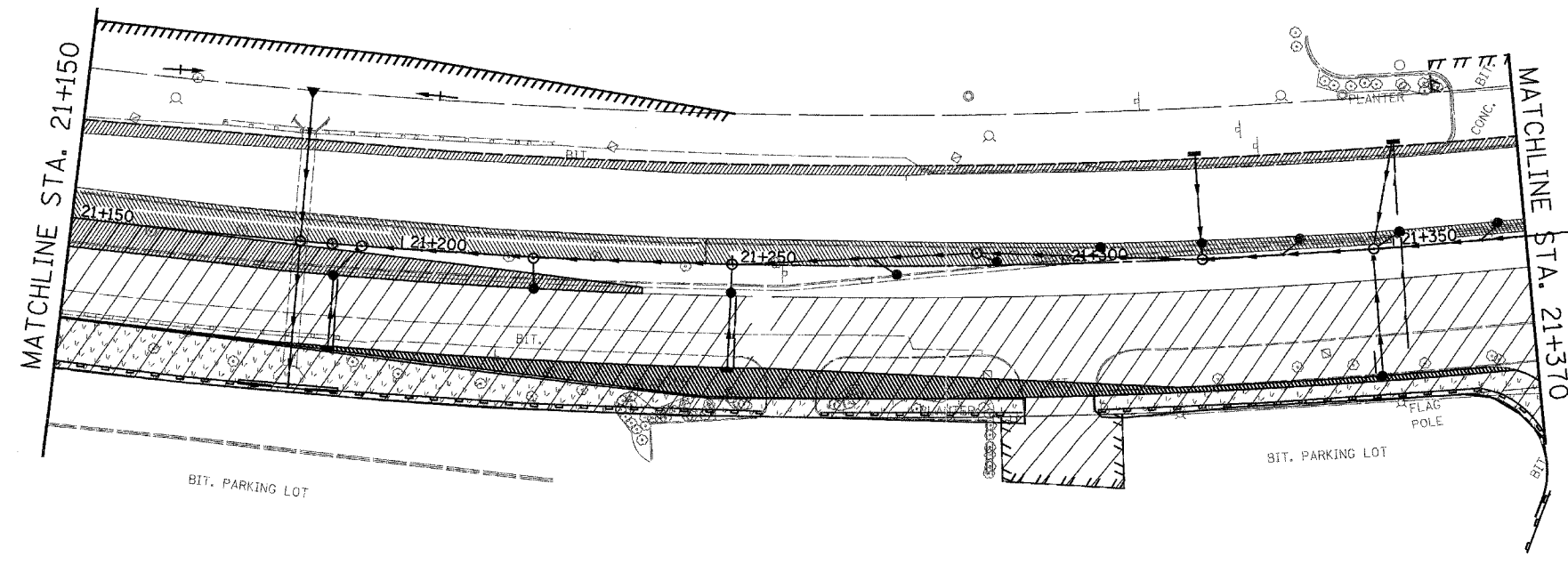
F.A. RTE.	SECTION	COUNTY	TOTAL SHEETS	SHEET NO.
337	19R-1	LAKE	800	443
STA. 20+900		TO STA. 21+370		
FED. ROAD DIST. NO.		ILLINOIS FED. AID PROJECT		

60997



LEGEND:

- DRAINAGE STRUCTURE INLET FILTER
- INLET AND PIPE PROTECTION
- PERIMETER EROSION BARRIER
- TEMPORARY EROSION CONTROL SEEDING
- TEMPORARY DITCH CHECK
- DIVERSION CHANNEL
- SLOPE DRAIN



REVISIONS	
NAME	DATE

ILLINOIS DEPARTMENT OF TRANSPORTATION
 ILLINOIS ROUTE 22
 FROM US RTE 12 TO BUESCHING RD
 US ROUTE 12 (RAND RD.)
 TEMPORARY EROSION CONTROL PLAN
 STA. 20+900 TO STA. 21+370
 STAGE 2A & 2B
 DRAWN BY RLS
 CHECKED BY MBF
 DATE 7/21/04