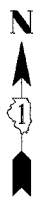


F.A. RTE.	SECTION	COUNTY	TOTAL SHEETS	SHEET NO.
337	19R-1	LAKE	800	473
STA.		TO STA.		
FED. ROAD DIST. NO.		ILLINOIS FED. AID PROJECT		

#60997



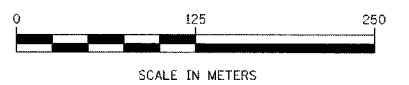
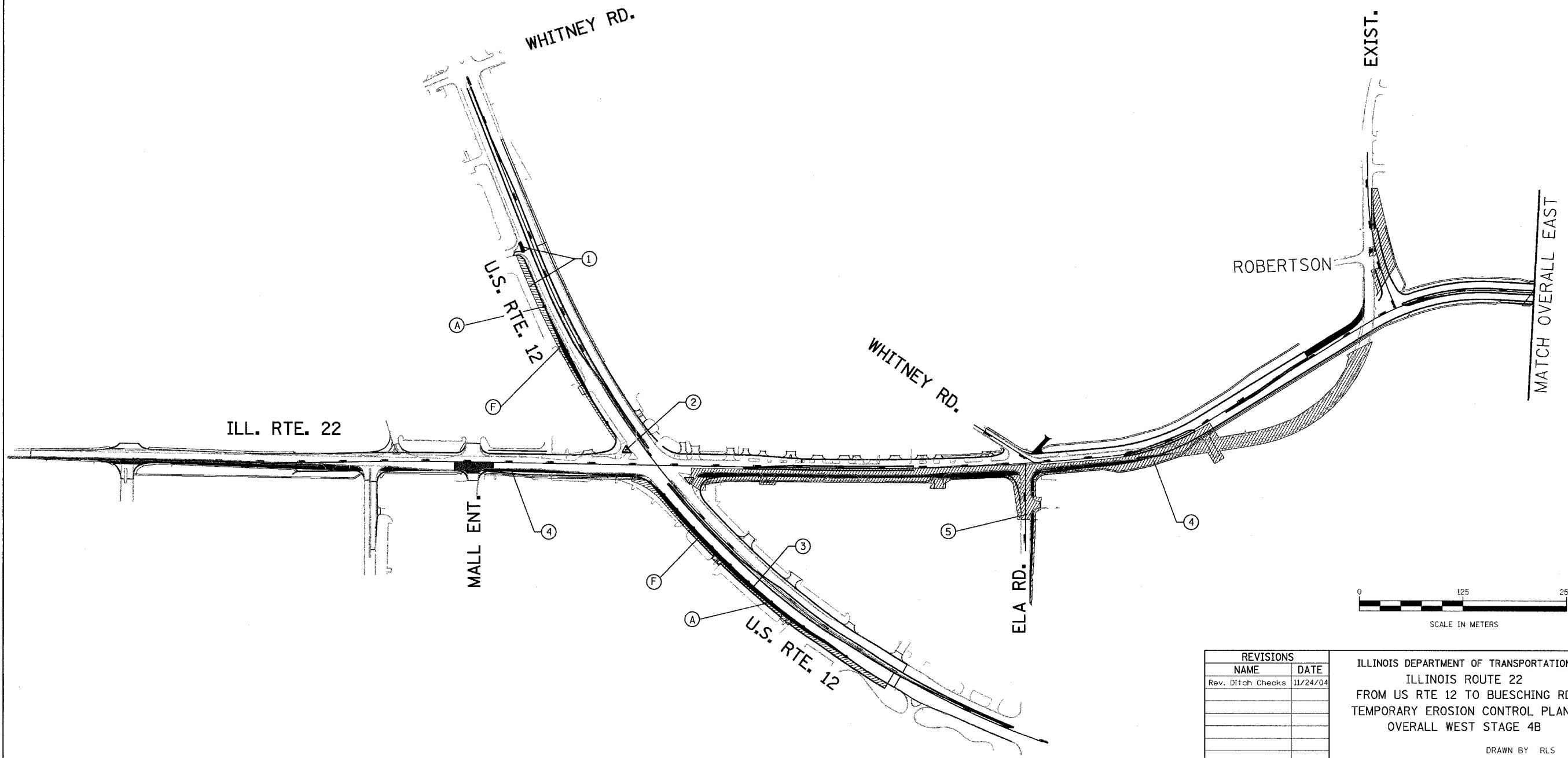
STAGE 4B WEST OVERALL

CONSTRUCTION:

1. CONSTRUCT ISLAND CURB AND GUTTER AND CONCRETE SURFACE RT. STA. 21+115 ALONG U.S. RTE. 12.
2. CONSTRUCT ISLAND AT N.W. QUAD. U.S. RTE. 12 AND IL RTE. 22.
3. CONSTRUCT CURB AND GUTTER AND ENTRANCES ALONG S.B. U.S. RTE. 12.
4. CONTINUE CONSTRUCTION ON IL RTE. 22 AS SHOWN IN STAGE 4A.
5. CONSTRUCT EAST LANE OF ELA ROAD , REMOVE TEMPORARY PAVEMENT.

CONSTRUCTION STABILIZATION PRACTICES:

- A. PROVIDE TEMPORARY DITCH CHECKS AND DRAINAGE STRUCTURE INLET FILTERS AS SHOWN IN THE TEMPORARY EROSION CONTROL PLANS
- B. PLACE PERIMETER EROSION BARRIERS AS SHOWN IN THE TEMPORARY EROSION CONTROL PLANS
- C. PLACE TEMPORARY EROSION CONTROL SEEDING AS SHOWN IN THE TEMPORARY EROSION CONTROL PLANS
- D. PLACE TEMPORARY DITCH CHECKS AS SHOWN IN THE TEMPORARY EROSION CONTROL PLANS
- E. CONSTRUCT DIVERSION CHANNELS AND SLOPE DRAINS AS SHOWN IN THE TEMPORARY EROSION CONTROL PLANS
- F. PLACE PERMANENT EROSION CONTROL MEASURES



REVISIONS	
NAME	DATE
Rev. Ditch Checks	11/24/04

ILLINOIS DEPARTMENT OF TRANSPORTATION
 ILLINOIS ROUTE 22
 FROM US RTE 12 TO BUESCHING RD
 TEMPORARY EROSION CONTROL PLANS
 OVERALL WEST STAGE 4B

DATE 7/21/04
 DRAWN BY RLS
 CHECKED BY MBF